

**Oracle Fire fights
mobile home
conflagration**

San Manuel

MINER



See Story and Photos, Page 6

**Vol. 60 No. 2 • Wednesday, Jan. 8, 2014 • 50¢
Periodicals Postage Paid at San Manuel, Ariz. 85631**



Obituaries

Frances Ann Griffith Rogers

August 21, 1944 - January 6, 2014

Frances Ann Griffith Rogers, 69, our loving wife, mother, and grandmother returned to her Heavenly Father on Monday, Jan. 6, 2014. She lived a life of faith, grace, beauty, service, and dignity.

Frances Ann was born Aug. 21, 1944 in the little Kennecott Hospital in Ray, Arizona. She was the fourth child and first daughter of Byron and Muriel Griffith. Her brothers are Ron, Dare, and Bruce. Her sisters are

Shauna and Renée. Her parents and Ron have preceded her in death.

She is survived by her husband, Richard, of South Jordan, Utah; her son, Marc and his wife, Allyson, and their children Chandler, Carlie, Caleb, Rachel, and Kierstyn of Gig Harbor, Washington; her son, Lance and his wife, Louise, and their daughter, Lillie of Sandy, Utah. She was preceded in death by her son Jared and daughter Mary Lavinia.

Frances Ann grew up in Hayden and graduated from Hayden High School in 1962. She was in Pep Club, Girls' Athletic

Association, Future Homemakers of America, Chorus, Triple Trio, and on the Annual Staff. She attended Brigham Young University, Arizona State College (now Northern Arizona University), and The University of Arizona, graduating in 1969. She was a member of The Omega Chapter of Lambda Delta Sigma. Frances Ann taught at Sewell Elementary School in Tucson. Later she managed The Griffith Mortuary and Superior Funeral Home, serving so many families of the Copper Basin.

Francie was intellectually curious and was never

without a book - or two - or three. She particularly loved The Scriptures and studied them daily. She was well traveled and enjoyed trips with her parents and siblings and later her husband and children. She celebrated her twenty-first birthday in Nepal, was engaged in Amsterdam, rode camels around the pyramids, and waded in the Sea of Galilee. She loved sitting in her swing in her back yard in Kearny and watching the birds - especially the cardinals - her favorite. She loved music and dancing. She loved cars and driving - her Pontiac Firebird was a favorite. She loved clothes and fashion and considered being a buyer for a large department store. She loved James Bond and The Man From U.N.C.L.E. She started many Griffith Family Traditions including The Annual Christmas Nativity Pageant held in her parents' living room in Kearny and making beautiful gingerbread houses. She loved peace and quiet and beauty.

Frances Ann created a home that was a sanctuary from the world. Her boys, Marc and Lance, were the center of her universe and she loved them more than life. She was there for every project, event, or challenge. Allyson and Louise completed her family. They were never in-laws - they were her daughters. She held "Grandma Camp," during summer vacations and built exploding volcanoes and did crafts and swam in the pool. She was especially fond of puzzles. This extraordinary love was shared with her



Frances Ann Griffith Rogers

nieces and nephews and even their children. Her love, compassion, and support were always freely given. She was always loved and admired by all.

Frances Ann found great joy in serving in The Church of Jesus Christ of Latter-day Saints. She taught early morning seminary and served for many years as Primary President in Kearny and Superior. She worked on her family history and projects to preserve her family's history and to bring the family closer together. She loved Jesus Christ and His Gospel. It was the blueprint for her life. She lived completely and honestly without regret. She was an example of goodness to all who had the privilege of knowing her. We are better for having had her in our lives.

Services will be held on Saturday, Jan. 11, at 11 a.m. at the Church of Jesus Christ of Latter-day Saints in Kearny. Frances would want each of you to know you are welcome to attend this celebration of a life well lived.

San Manuel Miner

P.O. Box 60,

San Manuel, Arizona 85631

Phone: (520) 385-2266 • Fax: (520) 385-4666

USPS 480-500

www.copperarea.com

Find us at [Facebook.com/CopperArea](https://www.facebook.com/CopperArea)

Follow us at twitter.com/CopperAreaCom

Published each Wednesday and distributed from the Lower Arcade Building, San Manuel, Arizona.

Entered as Periodicals October 26, 1954 at the post office, San Manuel, Arizona under the Act of Congress March 3, 1879. Periodicals postage paid at San Manuel, Arizona.

POSTMASTER: Send address changes to the San Manuel Miner, P.O. Box 60, San Manuel, Arizona 85631-0060.

SUBSCRIPTIONS: \$35.50 per year in Pinal County, \$40.50 per year elsewhere in the United States.

Member of the Arizona Newspaper Association and the National Newspapers Association for over 30 years.

Publisher.....James Carnes

General Manager.....Michael Carnes

Managing Editor.....Jennifer Carnes

Office Manager.....Annette Barajas

Copy Editor.....Arletta Sloan

Reporter.....John Hernandez

Reporter.....Mila Besich-Lira

Reporter.....Nina Crowder

Signed columns and letters to the editor in this newspaper express the views of the individual writer, not necessarily the editorial views of the Miner.

Email:

jenniferc@MinerSunBasin.com;

Miner@MinerSunBasin.com;

michaelc@MinerSunBasin.com



DEFINING
SUSTAINABLE
PRINTING

John 'Terry' Terrence Phelan



John Terrence Phelan

Graveside services for John "Terry" Terrence Phelan, 59, will be held at Mountain View Cemetery in Hayden on Friday, Jan. 10, 2014, at 10 a.m.

Mr. Phelan passed away on Dec. 31, 2013 at his home in Aravaipa.

An online guestbook may be signed at www.griffithmortuary.com.

Gary Smith

Memorial services for Gary Smith, 54, will be held at Griffith Mortuary Chapel in Kearny on Jan. 10, 2014 at 11 a.m.

Mr. Smith passed away at his home in Hayden on Jan. 2, 2014.

Condolences can be left online at www.griffithmortuary.com.

Subscribe to our website and view the newspapers BEFORE they hit the stand. www.copperarea.com

Obituaries

Lola Wright McGovern (Cardell)

Lola Wright McGovern (Cardell) gave up this earthly life in the early morning of Jan. 1, 2014, after a brave struggle with breast cancer for several years. Lola will be remembered by most of her friends and neighbors in the local community as a strong woman true to her beliefs and focused on helping people with their spiritual and nutritional needs.

Lola was born on April 14, 1927, in Lariat, Texas. She was the eighth child of 13 born to William Thomas and Ella (Peacock) Cardell. Lola's early childhood was spent with her family following the crops from Texas to New Mexico before settling in Lordsburg in 1935. This child of the depression era carried the memories of her early years proudly with her for all her days.

Lola became a pen pal to Lordsburg WWII soldier, Preston Wright, in 1944, and married him in June of 1946 on his return. Preston worked several years for Phelps Dodge in Morenci, before moving to San Manuel in 1955 and becoming the Lime Kiln foreman, a job he held until his death in 1974.

Lola met Earl McGovern

in 1981 and they became the first couple to be married in the Oracle Kingdom Hall for Jehovah's Witnesses in 1982. This brief marriage was one of happiest times of Lola's life as she and Earl traveled together to musical events and to visit family all across the country. Lola loved playing the guitar with Earl and a local group of friends, right up until Earl's untimely death in 1983.

Lola's (Peacock) ancestors were pioneer ranchers of Texas, and her grandparents were co-founders of the town of Peacock, Texas. This prompted a lifelong love of everything peacock. In fact, she was the proud owner of two peacocks



Lola Wright McGovern (Cardell)

Grover 'G.C.' Fairchild Jr.

Grover (G.C.) Fairchild, Jr., of San Manuel, passed away on Saturday, Jan. 4, 2014.

G.C. was born in Winnsboro, Louisiana, on May 1, 1928, to Grover and Mahamalea (Nielsen) Fairchild. He is survived by his wife of 65 years, Laura (King); children, Bill (Gigi) Fairchild, Pat (Tony) Collins, and Mickey King; grandchildren, Alaina (Mike) Tellson, Tenny Kerber, Richard (Shauna) Sokolis, Laura Fairchild, Sara (Raymond) Russell, Darla King, Kayla King, and Stephanie Fairchild; great-grandchildren, Adrian Rodriguez, Cameron Cyr, Destenny Fairchild, Nick and Emily Sokolis; and two brothers and three sisters. He was preceded in death by his parents, one brother, and one sister.

Memorial services will be held at San Manuel First Baptist at 10 a.m. Saturday, Jan. 11, 2014. Family will be at a reception at the church following the service.

for several years just off the Mount Lemmon Road in Oracle. However, Lola loved nothing more than family. She was proud of each of her three children, four grandchildren, and six great-grandchildren. She had many nieces and nephews who will all miss her greatly.

She was preceded by her parents; husbands, Preston and Earle; son, Larry K.; and all but three of her siblings. Lola is survived by one son, Alan Wright (Barbara) of Oro Valley, Arizona, and one daughter, Dolly Wright (Armbrust) of Reno, Nevada.

She will be greatly missed

by all of her family, as well as by her entire community of Jehovah's Witnesses, many of whom visited and helped with her care during the last days of her illness. We are grateful to the Valor Hospice care people who provided her with her primary care during her final days.

A memorial service will be held at the Oracle Kingdom Hall on Saturday, Jan. 11, 2014, at 2 p.m. Family and friends will join together at the Oracle Community Center following the memorial service to share their memories of this Tri-Community resident of 59 years.



Drive a Little – Save a Lot! NO CITY SALES TAX!

'03 Ford Mustang GT Premium Convertible

Have the fun you've always wanted in this Automatic Pony! Only 65k miles and fully loaded with Leather. **SALE**



STK# P4902

\$11,800

'07 Ford Ranger Super Cab XLT

4.0 V6 – Automatic – Nice trim level with full power.



STK# P4923

ONLY ...
\$9,900

'10 Chevrolet Camaro LT

Very Sharp, One Owner and looks and drives like NEW!!!! Only 51k miles. Priced below LOW BOOK!!



STK# R4809B

\$18,900

'05 Chevrolet Silverado 2500 HD Crew Cab LT

4x4 – Low Low Miles ... only 38k!! Loaded with 8.1 v8, New Goodyear Tires, Quality Lift Kit, Retractable Tonneau cover & more!!



STK# P4765A

\$27,998

'09 Ford F150 Super Cab XL Long Bed

5.4 V8 – Perfect truck for work or play! Has power windows, tilt, cruise control and power locks. Only 115k miles.



STK# P4843

\$13,500

'10 Ford Explorer XLT

Loaded with only 74k miles. Perfect for your cargo & family. Why crowd in a small sedan at this price??



STK# P4903A

\$14,500

3950 W. Hwy 77, Oracle • 896-FORD (3673) • www.oracleford.com

**Body Shop
Factory Quality
Body & Paint**



**Service
Repair
Center**

• Shuttle Service Available • Discounted Menu Prices

Sheriff Babeu holds briefing in Oracle



Composite of assault suspect, courtesy of PCSO.

By John Hernandez
San Manuel Miner

More than 70 concerned Oracle residents filled the Oracle Fire Station to hear Pinal County Sheriff Paul Babeu give a briefing and update on the recent rape and assault of a 34-year-old female.

According to PCSO, the victim was taken from her home on Dec. 15 at 2 a.m. by two men who placed her in the bed of a black pickup truck and held her down while a third suspect drove the vehicle to a remote area where she was brutally sexually assaulted and beaten by all three men.

Then on Tuesday, Dec. 31 at 6 a.m. two men returned to the home of the victim. The victim was dragged out into the backyard where the two men began to assault her. Two aggressive dogs at the home attacked the assailants and

they fled. The victim told police she had seen one of the men before. The victim was able to give a composite description to a police artist.

Sheriff Babeu was there along with members of his staff to assure the residents of Oracle that they are not in danger and that the case is important and is being thoroughly investigated.

Babeu said that evidence indicates that the victim was targeted and that this is not a random crime. He also reminded people to be aware of their surroundings and to call the Sheriff's Office if they see something suspicious. A number of residents questioned him on how they are handling the case and

asked what was being done to protect the victim.

The victim's mother told TV reporters that the residents of Oracle should be scared. She said, "You need to be in fear of these men. They're out to kill my daughter." The mother also made a plea to the assailants saying, "If you are watching, I hope that one of you has a conscience and tells somebody. Have a heart and come forward. Stop this!" She urged anyone with any kind of information to call 1-800-352-3796.

A video of the entire meeting is available for viewing at <http://youtu.be/NwCApIEo8s4>.



Pinal County Sheriff Paul Babeu addresses the public at a briefing held Jan. 2 on an ongoing investigation. (John Hernandez photo)



It was a packed room Jan. 2 as Pinal County Sheriff Paul Babeu presented an update on an ongoing assault investigation. (John Hernandez photo)



Oracle Electric

Residential, Commercial

- Panel Upgrades
- Remodels
- Troubleshooting
- New Construction

We beat most written estimates

Office 520.896.2688

Cell 520.603.4800

All Your Electrical Needs

Kevin Brandt

Martha Chavez Brandt

Owners

25 years in electrical construction

ROC 198813 K-11

Licensed, Bonded, Insured

** Ask your insurance company about the advantages of using a licensed contractor.

Free Estimates



Sun Life Family Health Center

Family Care by your Medical Team at
Sun Life Family Practice in San Manuel

Lena Freese, DO & Seth Tate, FNP

Welcoming Patients of All Ages



520-385-2234 Monday-Friday 8 a.m. - 5 p.m.

23 McNab Parkway, San Manuel

Accepting Most Major Insurance - AHCCCS - Medicare

No Health Insurance? We can help!

Pregnant? Need Help? 520-896-9545

Obituary

Abner Lavell Martin

January 3, 1924 - December 8, 2013

Abner Lavell Martin, 89, passed away Dec. 8, 2013 at his home in Central, Arizona, surrounded by his loving family.

Lavell was born January 3, 1924 to Joseph Abner and Mary Ann Jenkins Martin. He was one of 11 children and gained two step-sisters later in life.

In his youth, he was a hard worker and learned many skills while employed at the old Central Market. Lavell was proud of his working years as a cotton ginner, owning the Corner Market grocery store in Safford, boiler operator at Magma Copper and his life as a farmer-rancher in the San Pedro Valley near Mammoth. He served in

the US Army during World War II and was awarded the Purple Heart for injuries in France.

In his spare time he loved his grandchildren, playing the harmonica, gardening, lapidary work and silversmithing.

Lavell married Nadine Layton in 1942 and 10 children were born of this union (and not a bad one in the bunch). After Nadine's passing in 1992, Lavell married Laree Richardson Herbert, which brought four stepsons into the family for a total of 14 children. He was an active member of the Church of Jesus Christ of Latter-day Saints and held many positions in the church. His favorite calling was

serving in the Mesa Temple for 7 years, 3 ½ with Nadine and 3 ½ with Laree.


Lavell is survived by his children, Verdean (Robert) Smith, Cindy (David) Carter, Grant Martin, Emma (Jon) Batty, Nada (Jimmy) Spurgeon, Pearl Hernandez, Velda (Darvel) Green, Jim (Liz) Martin, Brent (Jan) Martin, and Fred (Sherry) Martin; and stepsons, Ron Herbert, Spencer Herbert, Brent (Diane) Herbert; siblings, Elaine Dallas, James (Margie) Martin, Phil (Kay) Martin, Marva Bryce, Russell (Ina) Martin, and Merna Hubbard; 70 grandchildren, 159 great-grandchildren and two great-great-grandchildren.

He was preceded in death by his spouses, Nadine and Laree; stepson, Terry Herbert; his parents; and siblings, Hoyt, Hugh "Butch", Alvin, Erma, Farrel and Kay Fyffe.

Funeral Services were held Saturday, Dec. 14, 2013 at 2 p.m. at the Old Central LDS Chapel.

Interment followed at the Central Cemetery. Military Honors were provided by the Gila Valley Honor Guard.

Arrangements are under the direction of McDougal's Caldwell Funeral Chapel. Online condolences can be extended at www.caldwellfuneralchapel.com.



Abner Lavell Martin



Watch your money GROW!

Open a 15-Month Share Certificate:

- You earn more with your money.
- Your savings are safe and won't lose value.
- And, you can securely save for retirement or a future need.

1.10%

APY*

Open your certificate at any branch or online today!

141 W. 8th Ave. | 520.298.7882 | vantagewest.org

 **Vantage West**
CREDIT UNION

You'll like the difference.

*Annual Percentage Yield accurate as of 1/1/2014. Minimum deposit of \$1,000 to open account. Early withdrawal penalties may apply. Fees may reduce earnings. Subject to approval. Certain restrictions may apply. Rate subject to change without notice. Offer valid for new money only. Federally insured by NCUA.

NCUA

Fire destroys Oracle home

On Monday, Jan. 6, 2014, a residential fire destroyed a home on Grant Street in Oracle.

The Oracle Fire Department responded quickly and were able to keep the fire from spreading to nearby homes and the nearby desert brush.

There were no injuries. The residents of the trailer were not inside at the time of the fire.

Deputies from the Pinal County Sheriff's Office blocked off Grant Street at both ends.

The trailer was declared a total loss.



Flames continued to lick at the remains of this mobile home on Grant St. in Oracle. The home burned Monday and was declared a total loss. Oracle Fire Department extinguished the fire. No one was injured in the fire. (John Hernandez photos)



GET ON THE CASINO BUS!

When: Feb. 15, 2014, 9:00 a.m. - 5:30 p.m.

Where: Gila River's Vee Quiva Hotel & Casino Park & board the bus - Lower Arcade in San Manuel
Cost: \$20 per person / \$10 back in Game-play at Casino

SPACE IS LIMITED • RESERVE NOW

Contact: Tonya Kellam 520.591.9596 / 520.385.9221

ALL PROCEEDS GO TO THE SEA LIONS SWIM TEAM

Letter to the Editor

Reader sets facts straight about Mammoth government

Facts about Mammoth Town Government:

Police Department:

Since the police department was taken over by Police Commissioner Juan Barcelo and Chief McIntosh, at least 10 officers have been fired or forced to resign. Four dispatchers have resigned.

The Commissioner and the Chief care nothing about the life of these people and the hardships they have caused them. All they want is someone to do their bidding, right or wrong. If the officers refuse, then they are gone. Chief McIntosh should not even be an officer, having found to be untruthful during a polygraph test.

Hiring Practices:

The Town Manager/Clerk was hired because she was working with the Barcelos during last recall. The Mayor's daughter was hired because she was the most qualified for the job. According to who? Four others were hired in the Public Works Department, that are related to the Barcelos. The Librarian is related to the Town Manager. That is six people related to the Barcelos and/or the Town Manager.

They claim that no one in this town was qualified for the positions. What do they mean by qualifications? Do they mean family ties or nepotism? The Public Works Director was given his job and introduced to the town employees as their new boss way before the position was advertised in the paper.

Article in the Miner, 5/9/2012, Letter to the Editor:

Dispelling Mammoth Rumors: By Alvaro and Juan Barcelo, now the Mayor and Police Commissioner:

The article was about how you, the people of Mammoth, deserved better and how they were going to set things right.

1. The clerk didn't feel she had to answer to all the Council Members and when she was questioned, she felt harassed. I have a memo from our current Manager (clerk), saying that I was threatening her. No change.
2. The agenda was made out by the Mayor and Clerk. Now, members of the Council submit items for the agenda and the Mayor refuses to put them on the agenda. No change.

3. Check with the Copper Corridor Economic Development Coalition and you'll find the Mayor hasn't attended in over a year. Has that changed? Ha!

4. As a taxpayer, you have the right to expect transparency, to be kept informed and to have a say in your town's future. One of the first things they did was to close the town's website. That is what they call transparency.

5. Lack of integrity and decorum, and very few answers to citizens about expenditures, hiring and firing and who got contracts to work on town projects. Integrity: well, there is none. Hiring and firing is done by the clique. That is the reason so many family members work for the town. As far as contracts and procurement goes, well, if you ask questions in a meeting about contracts and procurement procedures you end up in court on harassment charges.

The Public Works Director, the Town Manager and the Barcelos think they can cuss, intimidate and threaten town citizens and elected officials, and, nothing will happen. Something is happening!

The Puppet Master:

All these things happened because the puppet master directed them. What does he have on the Barcelos?

1. He hired the Public Works Director.
2. He hired a Grant Writer, but, let her go because she wouldn't listen to him. She wanted to write grants on the full council's decisions. They didn't even have the decency to tell her that she was replaced.
3. He purchased the building on Highway 77, told everyone that chain restaurants were waiting to move in. It is still empty.
4. The puppet master called different women in town and asked them to start up a new Senior Citizen's Group, promising rewards. Why? Because he didn't want our ex-Vice Mayor in charge of the Seniors.
5. Saying that he tells the Mexican people how to vote! No respect for you at all; thinks that you can't vote your own will.

6. The Puppet Master does all this in secret meetings, behind closed doors, so he will not be caught up in all the illegalities. When people are answering to investigators, he thinks he will be in the clear and the puppets will be the ones going to jail.

Recall Election:

Yes, there is another recall on the way. The petitions are circulating now. The three being recalled are the Mayor Alvaro Barcelo, Councilman and Police Commissioner Juan Barcelo, and Vice Mayor Regina Medina. These people have threatened and intimidated the citizens of the Town of Mammoth, and, openly and willingly violated many open meeting laws.

I know that you, the people of Mammoth, should not be treated the way your Town Government is treating you.

The Mayor and the Town Manager refuse to give copies of receipts, on any and all expenditures, to the Town Council; yet, they claim we are the keepers of the purse.

I have said, from day one, that this town belongs to you, the people and that you have the right to ask questions during any part of the meeting.

All Council members swear an oath to abide by the town ordinances, but, the Mayor and his hand-picked puppets refuse to let you participate in the meetings. The majority of the time, the Mayor won't let me talk. The Chief of Police put that in the paper so you know it's true. Heck! He wouldn't tell a lie

I, for one, am tired of them threatening, bullying and intimidating the people of this town. There is a time for action and the time is now! Sign the recall petitions and get rid of the corrupt individuals who believe that you are not smart enough to vote your own mind.

/s/ Joseph S. Brewer

Neighborhood meetings set for public feedback on RVs used as visitor housing

FLORENCE — The Pinal County Planning and Development Department will be holding a series of public meetings to solicit input on Recreational Vehicles (RVs) used for visitor housing.

"The Board of Supervisors has directed us to find out how residents feel about this issue," said Planning and Development Director Jerry Stabley. "The County receives a number of calls each winter from residents concerned about visitors

staying in RVs."

RVs include all types of camping setups from a small tent trailer up to the largest motor home. The County Zoning Ordinance does not allow visitors to stay in RVs unless they are residing in an RV park. However, many residents want to allow friends and relatives to stay in RVs when they visit in the winter.

"Once we receive feedback from the public, we will relay that information to the Supervisors and they will

determine if and how they want to change the zoning regulations," Stabley said. "We look forward to meeting the residents and finding out how they feel about this issue."

- Queen Valley: Monday, Jan. 13, 7 p.m. to 9 p.m.
- Casa Grande: Wednesday, Jan. 22, 6 p.m. to 8 p.m. at 820 East Cottonwood Lane.
- Oracle: Wednesday, Jan. 29, 6 p.m. to 8 p.m. at the Oracle Justice Court, 1470 North Justice Drive.



DUB'S
Plumbing Supplies
& Services

Backflow Assembly Testing
Septic Tank Cleaning Service
Portable Toilets
Complete Line of Plumbing Supplies
Furnaces: Start-Ups, Filters, Replacements
RV Station: Propane, Water, Waste, Trash
Insured & Bonded

520-896-2648
Fax 896-9580 • 3835 W. Hwy 77, Oracle

SMHS Athletes make All-Southern AZ Teams



James Duarte and Andrea Castaneda earned post season honors for Cross Country. (John Hernandez photo)


By John Hernandez
San Manuel Miner

Athletes from San Manuel High School have been selected by the Arizona Daily Star to the 2013 All-Southern Arizona Teams. The All-Southern Arizona Teams are selected from all divisions in high school sports in southern Arizona. Named as Honorable Mention in football were Shane Kelly, Anthony Garcia and Richard Romo.

Honorable Mention in Boys Cross Country – James Duarte.

Honorable Mention in Girls Cross Country – Andrea Castaneda.

Honorable Mention Girls Volleyball – Angelica Zuniga, Analisa Robles, and Felicia Gomez.



Anthony Garcia, left, and Richard Romo were named as Honorable Mention in the 2013 All-Southern Arizona Football Team. Also named but not pictured is Shane Kelly. (John Hernandez photo)

Zuniga leads Lady Miners to number five ranking

By Andrew Luberda
San Manuel Miner

The Miners girls' basketball team is ranked fifth according to the most recent rankings at AIA365.com. Senior Angelica Zuniga is the second-leading scorer and rebounder in Division IV, according to the website.

The Miners won seven straight games heading into the holiday break. Zuniga, who plays center for the Miners, is averaging a double-double per game – 18 points and 12 rebounds.

Zuniga is not the only Miners' player among the state's leaderboard. Senior Analisa Robles and junior Kadi Monfred are ranked 13th and 16th, respectively, in assists. Robles is 15th in rebounds as well.

The Miners are holding opposing teams to an average of 29 points per game while scoring an average of 41 points per game. Their record is 9 – 3 on the season.

They'll return to action with two games on January 3, 2014. Their first game is against Coolidge at 8:00 a.m. before traveling to Hayden for a 6:00 p.m. tipoff.



Angelica Zuniga



Earning post season honors for their performances on the San Manuel High School Volleyball Team are from left: Angelica Zuniga, Felicia Gomez and Analisa Robles. (John Hernandez photo)

Computer Problem?

Home & Business

Computer Service on Windows PCs.

- Repairs - Upgrades - Tune-ups
- Remove Viruses
- Network & Consulting Services
- Data Recovery

Oracle Computer Solutions

Oracle: 896-9011

Call Terry Stager, a certified Technician, to solve your problem.

Cell: 520-904-0575
Email: tjstager@q.com

Pregnant? Need Help?
520-896-9545

Cougar grappler has impressive record

Mountain Vista School's wrestling team has an outstanding member (although they all are pretty great).

Gilbert Rodriguez from Mrs. Villanueva's class is "pound for pound, all 70 of them, and so far the best wrestler in this

league," said MVS Athletic Director Greg Reiser. "His record this season is now 17 wins without a single

defeat. And he is only in the sixth grade!" Rodriguez and teammate Reno Espinozas de los

Monteros are wrestling with the best of the competitors in the Central Junior High League. The wrestling coach is Gilbert Rodriguez Sr. and rounding out the staff is team mom Theresa Rodriguez. "The Rodriguezes are making Cougar Wrestling a family affair," Reiser said.

The other winter sports programs are going strong.

Girls and boys basketball are nearly at the halfway point in their respective seasons. The MVS cheer squad is performing more stunts and cheers as they lead and inspire the MVS teams and fans for the home basketball games. Coach Suzy Smith has volunteered her time to help the team learn what it takes to cheer at the next level.

Three Miner wrestlers place at Mt. View Duals

By Andrew Luberta
San Manuel Miner

Franky Renteria (106, 2nd), Carlos Salas (120, 6th), and Michael Sanchez (HWT, 6th) all placed at the 25th Annual Mt. View Duals Tournament last weekend.


The Miners came away from the 16-team tournament winless in their seven matches. Despite the uncharacteristic showing at Mt. View, head coach Daniel Najera said the wrestlers who competed showed well.

"It was tough tournament," Najera said. "The 7 boys that suited up wrestled hard. We scored as much points as we could but more importantly they showed a lot of heart and wrestled impressively through a lot of distractions."

Renteria, a freshman, made his second appearance in a finals match. Salas and Sanchez were able to make it to consolation placing rounds.

Salas, a sophomore, earned Wrestler of the Week honors for his performance. He was able to overcome a 14 point deficit by securing the pin with only seconds remaining in his placing match. Najera added that Salas "had a great tournament."

"Our young wrestlers are anchoring our team," Najera said. "I was very happy to see them having success. They work hard and it has paid off."



Sixth grade wrestler Gilbert Rodriguez is 17-0 this season. (John Hernandez photo)

Victim of domestic abuse? Safe Journey House can help. 855-385-4970 toll free

W & W
PHYSICAL THERAPY
Returning You to Your Active Lifestyle
Most Insurances Accepted
SADDLEBROOKE CATALINA
825-8002 293-5747

Go Painlessly with THERA-GESIC.
Maximum strength analgesic creme for temporary relief from:
• Joint and Muscle soreness
• Arthritis
• Back aches

PUBLIC AUCTION
PHOENIX MONTHLY AUCTION @ SAM
3570 NW GRAND AVENUE • PHOENIX, AZ 85019
SATURDAY JANUARY 11TH
Preview: Friday, January 10th 8am-5pm. Doors open at 7am morning of sale
Repo • Seized • Government
AUCTIONS INCLUDE:
2005 Ford Mustang • 2008 Ford F150 Pickup • 2005 Toyota Tacoma Crew Cab
2005 Protainer Refuse Trailer • 1982 Ford Dump Truck • 1997 Ford T/A Truck Tractor
• 300+ Firearms • Ammo • Electronics • Computers
Restaurant Equipment, Audio, Household Items, Jewelry, Tools, Painting, Clothing, Medical Equipment, Furniture, Appliances & More. Including Maricopa & Pendergast School District Surplus and More!
LIVE ONLINE BIDDING AT SIERRAAUCTION.COM
Phoenix: 602.242.7121

Arizona Financial Services
IRA AND ROLLOVER HEADQUARTERS
The SIMPLE IRA plan –
If you're self-employed or own a small business, you may be able to establish a savings incentive match plan for employees (SIMPLE) IRA plan. A SIMPLE IRA plan is a salary reduction retirement plan for certain small business that is established in the form of employee-owned traditional individual retirement accounts (but with a higher contribution level). Establishing such a retirement plan can provide you with a tax-advantaged way to save funds for your retirement; it may also help you attract and retain qualified employees. Call for an appointment.
New annual contribution limits for SIMPLE IRAs let you invest more.

Year	2011	2012	2013
Under 50	\$11,500	\$11,500	\$12,500
Over 50*	\$14,000	\$14,000	\$14,500

*includes "catch-up" provision

WARREN J. MYERS
INVESTMENT ADVISOR
REPRESENTATIVE
www.warrenjmyers.com
Phone (520) 385-4725
Fax (520) 385-2521
603 W. 6th Avenue, San Manuel, AZ 85631-1105
Securities offered through Questar Capital Corporation (QCC), Member FINRA, SIPC. Advisory Services offered through Questar Asset Management (QAM) a registered investment advisor. Arizona Financial Services is independent of QCC and QAM.

Pinal County Sheriff's Report

The Pinal County Sheriff's Report is taken from the daily logs, based on the information provided by deputies. All persons arrested are presumed innocent until proven guilty in a court of law.

Dec. 27

Burglary was reported in the 200 block of W. Sahauro Dr., Queen Valley.

Dec. 28

An accident without injuries was reported in the area of E. Webb Rd. and S. Mt. Lemmon Rd., Oracle. A Ford Branco struck a cow in the road. The cow died as a result of its injuries and the owner was notified. The vehicle was not drivable and was towed by Mammoth Towing.

An accident with injuries was reported in the area of E. Hewitt Station Rd. and N. Queen Valley Rd., Queen Valley. A female

riding an ATV suffered a broken arm in the accident.

Burglary was reported in the 300 block of W. Main St., San Manuel.

Theft of beer was reported in the 400 block of S. Avenue A, San Manuel. Taken were two 30-packs of Bud Light.

Dec. 29

An accident with injuries was reported in the area of E. Florence-Kelvin Highway and N. Gardenshire Rd., Kearny. The 19-year-old male driver was complaining of pain in his collar bone and was having problems breathing. Kearny Ambulance responded to the scene and set up a landing zone for Native Air helicopter. The driver was taken by helicopter to Scottsdale Osborne Hospital.

Theft of copper, tools and miscellaneous items was reported in the 51000 block of E. Edwin Rd., SaddleBrooke.

A prowler was reported in the 600 block of W. Fifth Ave., San Manuel. The homeowner reported hearing dogs barking and hearing someone trying to open a sliding glass door. When PCSO arrived, the prowler was gone but evidence at the scene showed that someone had been outside in the yard.

PCSO assisted Superior Police Department with a person resisting arrest. The officer was kicked in the face.

Dec. 30

Witney Seleste North, 24, Tucson, was arrested in the SaddleBrooke area and was charged with exceeding 85 miles per hour. She was cited and released.

Assault was reported in the 400 block of N. Estill Dr., Oracle.

Theft was reported in the 100 block of E. Avenue H, San Manuel.

Dec. 31

Sean Alexander Weldon, 24, Flagstaff, was arrested in the area of Lago del Oro, SaddleBrooke, and was charged with possession of narcotic drugs and possession of drug paraphernalia. He was transported and booked into the Pinal County Jail in Florence.

An unattended death was reported in the 80000 block of E. Cactus Dr., Dudleyville.

An accident with injuries was reported in the area of E. Silver King Rd., Queen Valley. The accident was a single vehicle rollover. The driver was gone upon arrival of PCSO deputies. The second passenger refused medical assistance.

Criminal damage to a window was reported in the 100 block of W. Fifth Ave., San Manuel.

Jan. 2

Ashley Kathleen Malone, 23, San Manuel, was arrested in the 700 block of E. American Ave., Oracle, and was charged with theft. She was transported and booked into the Pinal County Jail.

TRI-COMMUNITY

Church Directory

Psalm 1:2



<p>Assembly of God 1145 Robles Rd., ORACLE 520-896-2408 Sunday School 9:30 a.m. Morning Worship 10:30 a.m. Evening Service 6 p.m. Wednesday night services postponed through the summer months. <i>Pastor Nathan Hogan</i></p>	<p>Oracle Union Church 705 E. American Ave., Oracle • 520-784-1868 Near Mt. Lemmon Turnoff Sunday Bible Study 9 a.m. Worship Service 10:30 a.m. Wednesday Bible Study noon Thursday Prayer Time 11-noon <i>Pastor: Dr. Ed Nelson</i></p>	<p>Oracle Church of Christ 2425 El Paseo 896-2452 896-2067 Sunday Bible Study • 10 am Worship • 11 am</p>	<p>The Potter's House Pastor Ronnie Lujan 212 Main Street, Mammoth 520-896-2438 Sunday: Sunday School 10-10:45 a.m. Morning Service 11 a.m. Evening Service 6:30 p.m. Wednesday: Mid-Week Service 7 p.m.</p>
<p>Mammoth Assembly of God MammothAG.org 201 E. Kino & Catalina/POB 692 We offer Help, Healing & Hope Sunday School.....9:45 a.m. Worship Service.....11 a.m. Sunday.....6 p.m. Wednesday.....6:30 p.m. (Adult and Children's Services) Interim Pastor Donald Montes 487-2219</p>	<p>First Baptist Church American Way, Oracle 520-808-3171 Pastor Ray Lott Sunday: School 9:30 a.m. Fellowship 10:30 a.m. Morning Worship 11 a.m. Free food distribution 2nd Tuesday, 1 p.m.</p>	<p>Community Presbyterian Church McNab & First Ave., San Manuel 385-2341 Sunday: Adult Bible Study 9:45 a.m. Morning Service 11 a.m. Children's Church (3rd Sunday) 11 a.m. 4th Sunday of the month: Joyful Music Celebration 4 p.m. with potluck to follow. <i>Pastor: Rev. Jeff Dixon</i></p>	<p>Oracle Seventh-Day Adventist Church 2150 Hwy. 77, Oracle Saturday: Sabbath School 9:30 a.m. Worship Service 11 a.m. <i>Pastor John Roybal</i></p>
<p>Living Word Chapel 3941 W. Hwy. 77, Oracle 896-2771 • 896-9020 Saturday Youth Service: 6 p.m. (except 5th Saturday of the month) Sunday: First Service 9 a.m. Fellowship Time 10:30-11 a.m. Second Service 11 a.m. Children & Youth classes available for both services <i>Pastor James Ruiz</i></p>	<p>Full Gospel Church of God 301 E. Webb Dr., San Manuel 520-385-1250 or 520-385-5017 Pastors Michael & Bea Lucero Sr. Sunday: School 9:45 a.m. Morning Worship 10:45 a.m. No Evening Service Wednesday 6 p.m. <i>Teen Group 3rd Friday of every month 6 p.m.</i></p>	<p>First Baptist Church 1st & Nichols, San Manuel, 385-4655 Sunday: Bible Study 9:45 a.m. Worship 11 a.m. Discipleship 5 p.m. Worship 6 p.m. Wednesday: Prayer Meeting 6 p.m. <i>Kevin Duncan, Pastor</i></p>	<p>Iglesia de Dios "Pan DeVida" 113 N. Main Street, Mammoth <i>El lugar donde encontraras el agua viva que saciara la sed de tu alma.</i> Domingo: 10 a.m. Miercoles: 7 p.m. Viernes (oracion): 7 p.m. <i>Pastor Sergio Hernandez</i> 520-265-2192</p>
<p>First Southern Baptist Church Short & Jones Street, Mammoth Pastor Frank Ogden • 487-2488 Sunday: Sunday School 9:45 a.m. Worship 11 a.m. Evening Service 6 p.m. Wednesday: 6 p.m. <i>"Where the Gospel is preached."</i></p>	<p>First Baptist Church 103 W. Galiuro, Mammoth Pastor Joe Ventimiglia 520-405-0510 Sunday: Morning Worship 11:15 a.m. "The Church On The Hill"</p>	<p>To be included in the weekly church listing, call the San Manuel Miner 385-2266 or email miner@minersunbasin.com.</p>	

ACTOS?

If you have been taking ACTOS (Pioglitazone) and have been diagnosed with

Bladder Cancer

or are experiencing the following symptoms:

Blood in Urine, Urinary Urgency, Pain in Urination, Back or Abdominal Pain

Call us immediately at 877.369.8800, as you may have a legal claim.

Your personal, professional consultation is FREE

Moeller Law Office
3433 E. Fort Lowell, Ste 105
Tucson, AZ 85716

While this firm maintains joint responsibility, most cases are referred to other attorneys for principal responsibility.

San Manuel MINER Que Pasa

Submissions
Due the **FRIDAY**
Before Wednesday
Publication

Calendar

WASTE DISPOSAL VOUCHER PROGRAM

Beginning Jan. 6, residents can obtain a voucher for the Waste Disposal Voucher Program at the Board of Supervisors office in Mammoth for the disposal of debris from your primary residence at the Oracle Transfer Station or the Dudleyville Landfill. You must bring a current utility bill with name and service address imprinted as proof of residency. For more information call 520-866-7830. You can also learn more about recycling program on the Pinal County website: www.pinalcountyaz.gov.

January

09 SENIOR CENTER POTLUCK

The San Manuel Senior Center will have a potluck on Thurs., Jan. 9, at noon. Dean Read will explain about the railroad and have one set up. In other news, Vern Fischer is a new board member.

11 WE THE PEOPLE MEETING

“America is no longer a Christian nation...” ~ President Barack Obama, 2012. How do you feel about that statement? Do you recognize the America you grew up in? Was 9/11/2001 “just” a terrorist attack OR was it a wakeup call for America? Where and what is America since that fateful day? Who do you think is or should be “in charge”? These and other questions, and perhaps answers, will be presented in a DVD presentation by Jonathan Cahn, on Sat., Jan. 11, from 9 - 10:30 a.m. at the Oracle Courthouse. Doors open at 8:45 a.m. Meetings are free and open to the public. For questions contact Jane at 896-2516.

12 WELL-ARMED WOMAN MEETING

The Well-Armed Woman Copper Basin Shooting Chapter's meeting will be on Sun., Jan. 12, at 1 p.m., at the Copper Valley Christian Center, 305 Croyden, Kearny. It is open to all women over 21 years of age. For more information, please contact Marti Stonecipher at 520-400-8914.

13 RV MEETINGS

The Pinal County Planning and Development Department will be holding a series of public meetings to solicit public input on Recreational Vehicles (RVs) used for visitor housing. The County Zoning Ordinance does not allow visitors to stay in RVs unless they are residing in an RV park. However, many residents want to allow friends and relatives to stay in RVs when they visit in the winter. Meetings are scheduled for Queen Valley on Mon., Jan. 13, 7 - 9 p.m.; and in Oracle Wed., Jan. 29, from 6 - 8 p.m. at Oracle Justice Court, 1470 North Justice Drive.

13 OAKS FESTIVAL VOLUNTEER MEETING

There will be an Oaks Festival volunteers meeting on Jan. 13 at 4:30 pm at the Oracle Community Center. All interested persons are welcome.

17 CAC SPRING ORIENTATION

In preparation for the 2014 spring semester that begins after 4:30 pm on Fri., Jan. 17 Central Arizona College students now may register online, over the phone, or in person for orientations available at CAC campuses across Pinal County. Orientation for Aravaipa Campus, 80440 E. Aravaipa Rd., Winkelman will be held on Jan. 7 from 5:30 pm - 8:30 pm in Room E 102. For more information or to register for Orientation to College, please visit www.centralaz.edu/orientation or call 520-494-5597.

19 SCRIPTURE STUDY

Drawing Nearer to God will be the theme of a scripture study based on Jonathan Cahn's book, The Harbinger, to begin on Sun., Jan. 19 from 5:30 pm - 7:30 pm at Trowbridge Hall located next to Oracle Union Church at 750 American Ave. All faiths are welcome. Participants are responsible for providing their own book. To purchase call 520-310-2167 or 896-2516.

22 UNDERSTANDING YOUR GRIEF

Grief support group will be held Wed., Jan. 22 at 5:30 pm - 7 pm and end on or about March 12, at Trowbridge Hall next to the Oracle Union Church, 705 American Ave. in Oracle. Books, literature, refreshments and materials will be provided for one time fee of \$10 per person. Grief has no time frame, no bounds of age, sex, nationality or religion. If you have experienced the loss of a loved one these meetings are for you. To register or for more information please contact Jane at 896-2516. All meetings are confidential or safe.

27 ORACLE COMMUNITY CENTER BOARD MEETING

There will be an Oracle Community Center Board Meeting on Monday, Jan. 27, at 4:30 pm at the Oracle Community Center. You are encouraged to come and learn what the community center has to offer in 2014.

February

01 ORACLE COMMUNITY CENTER PANCAKE BREAKFAST

The Oracle Community Center will have a membership pancake breakfast on Feb. 1 from 7-11 am at the Oracle Community Center. Come enjoy some great food and join a great organization.

Clubs & Meetings This Week

SAN MANUEL SENIOR CENTER Come to the San Manuel Senior Center for fun times. At 8 am on Mondays, Wednesdays and Fridays, there is an exercise program at the San Manuel Elks. Canasta is held every Wednesday at 12:30 pm; we will teach you if you don't know how to play. The Red Hat meetings are held at 1 pm every 2nd Friday of the month, for those 50 years of age or up. A potluck dinner will take place on the 2nd Thursday of each month, at 5:30 pm. Bring a dish to share. There is a \$1 fee for utilities. Board meetings are held the 1st Thursday of each month at 6 pm.

Tuesday (Every Tuesday), 12:30-4 p.m. Bridge is played at the Oracle Community Center. Call Ethel Amator at 896-2197 or Mary McClure at 896-2604 for more information.

Tuesday (2nd Tuesday of the Month), 6:30 PM, MAMMOTH SAN MANUEL SCHOOL BOARD The MSM School Board meets the second Tuesday each Month at the MSM District office. Please contact the District office at 385- 2337 for more information.

Tuesday (2nd Tuesday of the month), 6:00 PM, TRI-COMMUNITY AND RANCHO SAN MANUEL MOBILE HOME PARK NEIGHBORHOOD WATCH The 2nd Tuesday of every month will be the neighborhood watch meeting and Neighborhood Meth Block Watch meeting for residents of San Manuel, Mammoth, and Oracle at 6 p.m. at the Adelante Juntos Coalition office at 101 Avenue B, San Manuel. Everyone is welcome to attend. Call 385-4007 with any questions.

SAN MANUEL ROTARY MEETING The San Manuel Rotary meets on Wednesday mornings from 7-8 a.m. at 28480 S Veterans Memorial Blvd. at Your Broker Connection real estate office. The first Tuesday of every month, the Rotary meets from 5:30-6:30 p.m. for a social hour and does not have the regular meeting on Wednesday that week.

ALZHEIMER'S CAREGIVER'S SUPPORT GROUP The Alzheimer's Caregiver's Educational Support Group meets in the Resource Room at the Sun Life Clinic in San Manuel on the third Wednesday of the month at 10 AM. Call Kaye at 385-2835 for more information.

Thursday (2nd Thursday of the month) SM LIBRARY BOARD MEETING The San Manuel Library has it's monthly board meeting every 2nd Thursday of each month. The meeting is held at the IBHP Conference Center across from the library at 1 p.m.

Visit our online calendar: <http://bit.ly/16EHtwp>



Public Notice

NOTICE (for publication) ARTICLES OF ORGANIZATION HAVE BEEN FILED IN THE OFFICE OF THE ARIZONA CORPORATION COMMISSION FOR I. Name: Dry Sky L.L.C. L-1878533-3 II. the address of the known place of business is: 712 N. Hwy. 77, Mammoth, Arizona 85618. III. The name and street address of the Statutory Agent is: Violet Blankemeyer, P.O. Box 655, Mammoth, Arizona 85618. Management of the limited liability company is vested in a manager or managers. The names and addresses of each person who is a manager AND each member who owns a twenty percent or greater interest in the capital or profits of the company are: Violet Blankemeyer [manager], P.O. Box 655, Mammoth, Arizona 85618
MINER Legal 12/25/13, 1/1/14, 1/8/14

Public Notice

Notice Of Publication
 Articles Of Organization Have Been Filed In The Office Of The Arizona Corporation Commission For I Name: A J's Asphalt Maintenance & Striping, LLC. L-18-88251-1. II The address of registered office is: 775 E Saddle Way, San Tan Valley AZ 85143. The name and address of the Statutory Agent is: Anthony M (Only) Tienda Jr, 775 E Saddle Way San Tan Valley AZ 85143. III Management of limited liability company is reserved to the members. The names and addresses of each person who is a member are: Jeremy L (only) Knapper, 42975 W. Samuel Drive, Maricopa AZ 85238, member; Anthony M (Only) Tienda Jr, 775 E Saddle Way, San Tan Valley AZ 85143, member.
Publish: 12/25/13, 1/1/14, 1/8/14

Public Notice

**Trustee Sale No: 13-31078
 Notice Of Trustee's Sale**

Recording date: December 13, 2013 The following legally described trust property will be sold, pursuant to the power of sale under that certain Deed of Trust and Assignment of Rents (if applicable) dated March 27, 2013, and recorded on April 2, 2013 in Instrument Number 2013-026651, Records of Pinal County, Arizona at public auction to the highest bidder at the main Entrance of the Pinal County Courthouse, 971 Jason Lopez Circle, Building A, Florence, Az on March 14, 2014 at 11:00AM of said day: Legal: See attached Exhibit A The street address is purported to be: 140 S. Pinal Parkway Ave. Florence, AZ 85132 Tax Parcel Number: 202-03-264B Original Principal Balance: \$99,000.00 Name and address of original Trustor: Agostino Gams, an unmarried man 44617 Avenida Linda Lancaster, CA 93535 Name and address of the Beneficiary: Brian Woolford and Victoria Woolford, husband and wife 21 E. Mission Street Santa Barbara, CA 93101 Name and address of Trustee: Western Regional Foreclosures, LLC One West Deer Valley Road Suite 103 Phoenix, AZ 85027 The bidding deposit check must be in the form of a Cashier's Check made payable to Western Regional Foreclosures, LLC. Third party checks will not be accepted. Conveyance of the property shall be without warranty, expressed or implied, and subject to all liens, claims or interest having a priority senior to the Deed of Trust. The Trustee shall not express an opinion as to the condition of title. Trustee's Phone number: 623-581-3262 Sale Information: www.westernregionalforeclosures.com Dated December 13, 2013 Western Regional Foreclosures, LLC, an Arizona limited liability company, Successor Trustee By: /s/ Susan S. Bouchard, Designated Broker Manner of Trustee Qualification: Real Estate Broker Name of Trustee's Regulator: Arizona Department of Real Estate State Of Arizona } ss. County Of Maricopa } On December 13, 2013, before me, the undersigned notary public, personally appeared Susan S. Bouchard, Designated Broker, Western Regional Foreclosures, LLC personally known to me to be the person whose name is subscribed to the within instrument and acknowledged to me that he executed the same in his authorized capacity, and that by his signature on the instrument the person or the entity upon behalf of which the person acted, executed the instrument. Witness my hand and official seal. My commission expires January 5, 2014 /s/ Tina Biskupiaki Notary Public Exhibit A Parcel No. 1: That portion of the Northeast quarter of the Northwest quarter of Section 1, Township 5 South, Range 9 East, Gila and Salt River Base and Meridian, Pinal County, Arizona, described as follows: Beginning at the North quarter corner of said Section 1; Thence South 89 degrees 41 minutes West, along the North line of said Section, a distance of 66.00 feet; Thence South 00 degrees 04 minutes West, along a line 66.00 feet North and parallel to the North South mid-section line, a distance of 323.16 feet to the Point Of Beginning; Thence continuing South 00 degrees 04 minutes West, along said parallel line, a distance of 239.32 feet to a point 15.00 feet North of the extended North line of "B" Street as shown on the plat of Douglas Addition, according to the plat of record in the office of the County Recorder of Pinal County, Arizona, in Book 1 of Maps, page 4; Thence North 89 degrees 54 minutes 40 second West, along a line 15.00 feet North of and parallel to said North line of "B" Street, a distance of 311.40 feet to a point; Thence North 0 degrees 45 minutes East, a distance of 237.40 feet to a point; Thence North 89 degrees 43 minutes 46 seconds East, a distance of 308.57 feet to the True Point Of Beginning; Except That portion of the Northwest quarter of Section 1, Township 5 South, Range 9 East, Gila and Salt River Base and Meridian, Pinal County, Arizona, described as follows: Commencing at the North quarter corner (1928) of said Section 1; Thence South 89 degrees 41 minutes West, a distance of 66.00 feet; Thence South 00 degrees 04 minutes West, a distance of 562.48 feet to the True Point Of Beginning; Thence South 89 degrees 54 minutes 16 seconds West, a distance of 311.56 feet; Thence South 00 degrees 04 minutes 00 seconds West, a distance of 14.00 feet; Thence North 89 degrees 01 minutes 45 seconds East, a distance of 311.60 feet; Thence North 00 degrees 04 minutes 00 seconds East, a distance of 19.80 feet to the Point Of Beginning. Parcel No. 2: That portion of the Northeast quarter of the Northwest quarter of Section 1, Township 5 South, Range 9 East, Gila and Salt River Base and Meridian, Pinal County, Arizona, described as follows: Beginning at the North quarter corner of said Section 1; Thence South 89 degrees 41 minutes West, along the North line of said Section, a distance of 66.00 feet; Thence South 00 degrees 04 minutes West, along a line 66 feet West and parallel to the North-South mid-Section line, a distance of 206.77 feet to the Point Of Beginning; Thence continuing South 00 degrees 04 minutes West, along said parallel line, a distance of 116.39 feet; Thence South 89 degrees 43 minutes 46 seconds West, a distance of 308.57 feet; Thence North 0 degrees 45 minutes East, a distance of 122.84 feet; Thence South 89 degrees 10 minutes East, a distance of 103.20 feet; Except That portion of the Northwest quarter of Section 1, Township 5 South, Range 9 East, Gila and Salt River Base and Meridian, Pinal County, Arizona, described as follows: Beginning at the North quarter corner of said Section 1; Thence South 89 degrees 41 minutes West, along the North line of said Section, a distance of 66 feet; Thence South 00 degrees 04 minutes West, along a line 66 feet West and parallel to the North-South mid-Section line, a distance of 206.77 feet to the Point Of Beginning; Thence continuing South 00 degrees 04 minutes West, along said parallel line, a distance of 110 feet; Thence North 89 degrees 01 minutes 19 seconds West, a distance of 80 feet; Thence North 00 degrees 04 minutes East, a distance of 110 feet; Thence South 89 degrees 01 minutes 19 seconds East, a distance of 80 feet to the Point Of Beginning.
Publish: 1/8/14, 1/15/14, 1/22/14, 1/29/14

Pastor's Corner

What Does The Bible Say About Baptism?

**By Fred Patterson
 Pastor, Oracle Church of Christ**

Special to the Miner

The Bible identifies two kinds of baptism. The first, as practiced by John the Baptist, was for the Jews as a sign of repentance. See Matthew 3:1-6 and Mark 1, 1-8. The second, as

commanded by Jesus in Matthew 28:16 and in Mark 16:16, was a step towards salvation for both the Jews and Gentiles (foreigners, non Jews).

Preaching before a large crowd on the Day of Pentecost, the apostle Paul was asked what the people needed to do to be saved. (Acts 2:37, 38) Peter said to them “repent and each of you be baptized in the

name of Jesus Christ for the forgiveness of your sins, and you will receive the gift of the Holy Spirit.”

Writing to the believers in Corinth, Paul said anyone in Christ is a new creature (2 Corinthians 5:17). To those in Galatia he said “For all of you who were baptized into Christ have clothed yourselves with Christ.”

(Galatians 3:27)

Both baptisms recounted in the Bible were by immersion, not by sprinkling or pouring. All baptized had reached the age of accountability; there are no examples of infant baptism.

For Bible-centered study and worship, please join us at 10 a.m. each Sunday at the Oracle Church of Christ, 2425 El Paseo.

Public Notice

**Trustee Sale No: 13-22039
 Notice Of Trustee's Sale**

Recording date: December 17, 2013 The following legally described trust property will be sold, pursuant to the power of sale under that certain Deed of Trust and Assignment of Rents (if applicable) dated January 21, 2011, and recorded on April 29, 2011 in Instrument Number 2011-036533, Records of Pinal County, Arizona at public auction to the highest bidder at the main Entrance of the Pinal County Courthouse, 971 Jason Lopez Circle, Building A, Florence, Az on March 18, 2014 at 11:00AM of said day: Legal: Lot 115, Arizona Heartland Estates, Unit 1, a subdivision, according to the plat of record in the office of the County Recorder of Pinal County, Arizona, in Book 12 of Maps, page 2. The street address is purported to be: 647 W. Melrose Casa Grande, AZ 85122 Tax Parcel Number: 500-25-1150 Original Principal Balance: \$5,000.00 Name and address of original Trustor: Rudy S. Gastelum 6947 W. Melrose Casa Grande, AZ 85122 Name and address of the Beneficiary: Old West Bail Bonds, LLC P.O. Box 2927 Florence, AZ 85132 Name and address of Trustee: Western Regional Foreclosures, LLC One West Deer Valley Road Suite 103 Phoenix, AZ 85027 The bidding deposit check must be in the form of a Cashier's Check made payable to Western Regional Foreclosures, LLC. Third party checks will not be accepted. Conveyance of the property shall be without warranty, expressed or implied, and subject to all liens, claims or interest having a priority senior to the Deed of Trust. The Trustee shall not express an opinion as to the condition of title. Trustee's Phone number: 623-581-3262 Sale Information: www.westernregionalforeclosures.com Dated December 17, 2013 Western Regional Foreclosures, LLC, an Arizona limited liability company, Successor Trustee By: /s/ Susan S. Bouchard, Designated Broker Manner of Trustee Qualification: Real Estate Broker Name of Trustee's Regulator: Arizona Department of Real Estate State Of Arizona } ss. County Of Maricopa } On December 17, 2013, before me, the undersigned notary public, personally appeared Susan S. Bouchard, Designated Broker, Western Regional Foreclosures, LLC personally known to me to be the person whose name is subscribed to the within instrument and acknowledged to me that he executed the same in his authorized capacity, and that by his signature on the instrument the person or the entity upon behalf of which the person acted, executed the instrument. Witness my hand and official seal. My commission expires January 5, 2014 /s/ Tina Biskupiaki Notary Public
Publish: 1/8/14, 1/15/14, 1/22/14, 1/29/14

Public Notice

**File No. 5710-TS
 Notice Of Trustee's Sale**

Recorded: 11/18/2013 The following legally described trust property will be sold pursuant to the power of sale under that certain Deed of Trust dated September 9, 1999, and recorded on September 13, 1999, in Fee Number 1999-041391, records of Pinal County, Arizona, at public auction to the highest bidder the main entrance to the Superior Court Building, 971 North Jason Lopez Circle, Building A, Florence, Arizona, on February 20, 2014, at the hour of 11:30 o'clock in the morning of said day. The property to be sold is situated in Pinal County, Arizona, and is described as follows: See Exhibit "A" Attached Hereto And By This Reference Made A Part Hereof Property Address: 26979 East Orville Street Florence, Arizona 85132 Tax Parcel Number: 206-28-098G Original Principal Balance: \$107,317.79 Original Trustor: Andrew J. Lopez 9020 N. Canitado Lane Florence, AZ 85232 Current Trustor: Andrew J. Lopez 26979 E. Orville Street Florence, AZ 85132 Current Beneficiary: The Bank of New York Mellon FKA The Bank of New York, as Trustee U/A dated as of November 1, 1999 c/o Vanderbilt Mortgage and Finance, Inc. 500 Alcoa Trail Maryville, TN 37804 Trustee: Jeffrey S. Katz, Attorney at Law a Member of the State Bar of Arizona 2823 E. Speedway Blvd., Suite 201 Tucson, AZ 85716 (520) 745-9200 Dated this 18th day of November, 2013. /s/ Jeffrey S. Katz, Attorney at Law Trustee/Successor Trustee, is qualified per A.R.S. Section 33-803 (A)2 as a member of The Arizona State Bar (State of Arizona) } ss. County of Pima) The foregoing instrument was acknowledged before me this 18th day of November, 2013, by Jeffrey S. Katz, Attorney at Law, a Member of the State Bar of Arizona as Successor Trustee. /s/ S. Diederich Notary Public My commission expires: 5-30-2015 Exhibit "A" The West half of the Northwest Quarter of the Northwest Quarter of the Northeast Quarter of Section 24, Township 5 South, Range 10 East, of the Gila and Salt River Base and Meridian, Pinal County, Arizona; Except therefrom all coal, oil, gas, and other mineral deposits as reserved in the Patent recorded in Book 61 of Deeds, Page 13.
Publish: 12/18/13, 12/25/13, 1/1/14, 1/8/14

Public Notice

**Trustee Sale No. 20997-1507
 Notice Of Trustee's Sale**

Recorded: 12/18/2013 Loan No. 9500332769 The following legally described trust property will be sold, pursuant to the power of sale under that certain Deed of Trust dated June 8, 2005, and recorded on June 17, 2005 in Fee No. 2005-072501, Records of Pinal, Arizona, at public auction to the highest bidder at the main entrance to the Superior Court Building, 971 North Jason Lopez Circle, Building A, Florence, Arizona on 25th day of March, 2014 at 10:00 AM of said day: Legal: Lot 106, Vista Del Corazon, according to Cabinet B, Slide 156, records of Pinal County, Arizona Street Address or Identifiable Location: 3967 S. Avenida De Angles Gold Canyon, Arizona 85218 Tax Parcel No.: 104-93-1060 Original Principal Balance: \$125,000.00 Name and address of Original Trustor: Ryall Shahdadi and Arash Shahdadi 47 El Portal Drive Clayton, CA 94517 Name and address of Purported Current Owner: Ryall Shahdadi and Arash Shahdadi 47 El Portal Drive Clayton, CA 94517 Name and address of Beneficiary: BMO Harris Bank, N.A. as successor by merger to M&I Marshall & Ilsley Bank 770 North Water Street Milwaukee, WI 53202 Name and address of Current Trustee: Scott L. Potter Jackson White, P.C. 40 North Center Street, Suite 200 Mesa, AZ 85201 Phone (480) 464-1111 Dated: December 18th, 2013. /s/ Scott L. Potter, Trustee Manner of Trustee Qualification: A member of the State Bar of Arizona, required by A.R.S. § 33-803, Subsection A(2) Trustee's Regulator: State Bar of Arizona (State Of Arizona) } ss. County of Maricopa) On the 18th day of December, 2013, before me, the undersigned notary public, personally appears Scott L. Potter, who proved to me on the basis of satisfactory evidence to be the person whose name is subscribed to the within instrument and acknowledged to me that he executed the same in his authorized capacity, ad that by his signature on the instrument the person, or the entity upon behalf of which the person acted, executed the instrument. Witness my hand and official seal. /s/ /s/ Kirsten M Sargent Notary Public My commission expires: 2/05/14
Publish: 1/8/14, 1/15/14, 1/22/14, 1/29/14

Public Notice

Notice Of Publication

Articles Of Organization Have Been Filed In The Office Of The Arizona Corporation Commission For I Name: RD's Painting LLC. L-18-89270-8. II The address of registered office is: 4543 E Stage Coach Pass Ave, San Tan Valley AZ 85140. The name and address of the Statutory Agent is: National Contractor Services Corporation, 1010 E Jefferson St Phoenix AZ 85034. III Management of limited liability company is reserved to the members. The names and addresses of each person who is a member are: Ronald Delano Miller II, 4543 E Stage Coach Pass Ave, San Tan Valley AZ 85140, member.
Publish: 12/25/13, 1/1/14, 1/8/14

Public Notice

Notice Of Publication

Articles Of Organization Have Been Filed In The Office Of The Arizona Corporation Commission For I Name: Carlos Bautista LLC. L-18-93007-9. II The address of registered office is: 35208 N Happy Jack Dr, Queen Creek AZ 85142. The name and address of the Statutory Agent is: Carlos NMN Bautista, 35208 N Happy Jack Dr Queen Creek AZ 85142. III Management of limited liability company is reserved to the members. The names and addresses of each person who is a member are: Carlos NMN Bautista, 35208 N Happy Jack Dr, Queen Creek AZ 85142, member.
Publish: 1/8/14, 1/15/14, 1/22/14

Public Notice

Notice

Articles Of Organization Have Been Filed In The Office Of The Arizona Corporation Commission For I. Name: Rage Investments, L.L.C. L-1893070-5. II. The address of the known place of business is: 44488 W. Rhinestone Rd., Maricopa, AZ 85139. III. The name and street address of the Statutory Agent is: Ryan Atwood, 44488 W. Rhinestone Rd., Maricopa, AZ 85139. Management of the limited liability company is reserved to the members. The names and addresses of each person who is a member are: Ryan Atwood, 44488 W. Rhinestone Rd., Maricopa, AZ 85139, member; Allison Atwood, 44488 W. Rhinestone Rd., Maricopa, AZ 85139, member.
Publish: 1/8/14, 1/15/14, 1/22/14

Public Notice

Trustee Sale No: 01802719
Notice Of Trustee's Sale

Recording date: December 3, 2013
The following legally described trust property will be sold, pursuant to the power of sale under that certain Deed of Trust and Assignment of Rents dated May 22, 2000, and recorded on June 12, 2000 in Instrument Number 2000-024641, and thereafter assigned to PR Investor Services, Inc., a Washington corporation, as Agent for the Series 2001-A Noteholders in Meridian Mortgage Investors Fund I, LLC, a Washington limited liability company, pursuant to that certain Assignment and Security Agreement dated January 15, 2001 on April 25, 2003 in Instrument Number 2003-026851, Records of Pinal County, Arizona at public auction to the highest bidder at the main entrance to the Superior Court Building, 971 North Jason Lopez Circle, Bldg A, Florence, AZ on March 5, 2014 at 10:00AM of said day: Legal: See Exhibit "A" Attached Hereto And Made A Part Hereof The street address is purported to be: Vacant Land Pinal County, AZ Tax Parcel Number: 511-26-009C Original Principal Balance: \$ 79,000.00 Name and address of original Trustor: Virginio Roman-Salgado and Leonor Roman, husband and wife 5908 N Begonia St. Casa Grande, AZ 85222 Name and address of the Beneficiary: PR Investor Services, Inc., a Washington corporation, as Agent for the Series 2001-A Noteholders in Meridian Mortgage Investors Fund I, LLC, a Washington limited liability company, pursuant to that certain Assignment and Security Agreement dated January 15, 2001 Meridian Investors Trust 1420 5th Ave Ste 2211 Seattle, WA 98101 Name and address of Trustee: Lawyers Title Of Arizona, Inc. Trustee Sales Department 3131 E Camelback Rd., Ste 220 Phoenix, AZ 85016 Trustee's Phone Number: (602) 257-2600 Sale Information: www.lawyerstitlearizona.com Conveyance of the property shall be without warranty, expressed or implied, and subject to all liens, claims or interest having a priority senior to the Deed of Trust. The Trustee shall not express an opinion as to the condition of title. Dated December 3, 2013 Lawyers Title of Arizona, Inc., an Arizona corporation, By: /s/ Jane Kirk, Trustee Sale Officer Manner of Trustee Qualification: a corporation doing business as an Escrow Agent pursuant to A.R.S.33-803(A) (1) Name of Trustee's Regulator: Arizona Department of Financial Institution State Of Arizona } ss. County Of Maricopa } On December 3, 2013, before me, the undersigned notary public, personally appeared Jane Kirk, Trustee Sale Officer, Lawyers Title Of Arizona, Inc. personally known to me to be the person whose name is subscribed to the within instrument and acknowledged to me that he executed the same in his authorized capacity, and that by his signature on the instrument the person or the entity upon behalf of which the person acted, executed the instrument. Witness my hand and official seal. /s/ Ruth Flowers Notary Public My commission expires February 12, 2017 Trustee Sale No: 01802719 Notice Of Trustee's Sale Exhibit "A" Commencing at the Southeast corner of Section 8, Township 7 South, Range 6 East of the Gila and Salt River Base and Meridian, Pinal County, Arizona; Measure Westerly along the Section line, bearing South 89 degrees 47 minutes West, a distance of 1,327.83 feet to the True Point Of Beginning; Thence continue South 89 degrees 47 minutes West, a distance of 663.20 feet to a point; Thence North 00 degrees 06 minutes 22 seconds West, along the centerline of Sandstone Street, a distance of 656.40 feet to a point; Thence North 89 degrees 47 minutes East, a distance of 663.91 feet to a point; Thence South 00 degrees 07 minutes 15 seconds West, a distance of 656.40 feet to the True Point Of Beginning; Excepting Therefrom the West 25 feet thereof. Publish: 12/18/13, 12/25/13, 1/1/14, 1/8/14

Subscribe to our website and view the newspapers BEFORE they hit the stand.
www.copperarea.com

Public Notice

Trustee Sale No: 13-26168
Notice Of Trustee's Sale

Recording date: December 5, 2013 The following legally described trust property will be sold, pursuant to the power of sale under that certain Deed of Trust and Security Agreement dated April 11, 2006, and recorded on April 14, 2006 in Instrument Number 2006-053984, Records of Pinal County, Arizona at public auction to the highest bidder at the main Entrance of the Pinal County Courthouse, 971 Jason Lopez Circle, Building A, Florence, Az on March 6, 2014 at 11:00AM of said day: Legal: See attached Legal description The street address is purported to be: 3 acres on Sotol Road Maricopa, AZ 85239 Tax Parcel Number: 501-13-035A, 501-01-035C, 501-01-035 Original Principal Balance: \$ 150,000.00 Name and address of original Trustor: J-Con Development, a Nevada Corporation Jack Lightle, President 54144 W. Turney Lane Maricopa, AZ 85239 Name and address of the Beneficiary: Dale M. and Wanda S. Micetic, Trustees of the Micetic Family Trust as to an undivided 33.334 percent and Kenneth A. Micetic and D. Jean Micetic, Trustees of the Kenneth A. Micetic and D. Jean Micetic Revocable Living Trust as to an undivided 33.333 percent and Michael A. and Linda S. Jones Family Revocable Trust, dated December 6, 1993 as to an undivided 33.333 percent. 4545 N. 36th Street Suite 117 Phoenix, AZ 85018 Name and address of Trustee: Western Regional Foreclosures, LLC One West Deer Valley Road Suite 103 Phoenix, AZ 85027 The bidding deposit check must be in the form of a Cashier's Check made payable to Western Regional Foreclosures, LLC. Third party checks will not be accepted. Conveyance of the property shall be without warranty, expressed or implied, and subject to all liens, claims or interest having a priority senior to the Deed of Trust. The Trustee shall not express an opinion as to the condition of title. Trustee's Phone Number: 623-581-3262 Sale Information: www.westernregionalforeclosures.com Dated December 5, 2013 Western Regional Foreclosures, LLC, an Arizona limited liability company, Successor Trustee By: /s/ Susan S. Bouchard, Designated Broker Manner of Trustee Qualification: Real Estate Broker Name of Trustee's Regulator: Arizona Department of Real Estate State Of Arizona } ss. County Of Maricopa } On December 5, 2013, before me, the undersigned notary public, personally appeared Susan S. Bouchard, Designated Broker, Western Regional Foreclosures, LLC personally known to me to be the person whose name is subscribed to the within instrument and acknowledged to me that he executed the same in his authorized capacity, and that by his signature on the instrument the person or the entity upon behalf of which the person acted, executed the instrument. Witness my hand and official seal. My commission expires January 5, 2014 /s/ Tina Biskupiak Notary Public Order No: 130586-06 Exhibit "A" Parcel One: Parcel B of Record of Survey recorded in Book 14 of Surveys Page 156, being Lot 94 of Hidden Valley Estates Unit #1 (Book 9 of Maps Page 14) located in the North half of Section 26, Township 6 South, Range 2 East of the Gila and Salt River Base and Meridian, Pinal County, Arizona. Except the East 352.00 feet and the South 354.00 feet thereof, More particularly

Public Notice

described as follows: Commencing at a General Land Office brass cap marking the East quarter corner of Section 26 from which a 1/2" rebar with aluminum cap RLS # 15932 marking the Northeast corner of Section 26 bears North 00 degrees 15 minutes 04 seconds West a distance of 2640.75 feet and from which the West quarter corner of Section 26 bears South 89 degrees 56 minutes 18 seconds West a distance of 5291.47 feet; Thence South 89 degrees 56 minutes 18 seconds West along the South boundary of the North half of Section 26 a distance of 1979.89 feet; Thence North 00 degrees 20 minutes 18 seconds West along the West boundary alignment of Lot 94 Hidden Valley Estates Unit #1 a distance of 394.00 feet to a Set 5/8" rebar with aluminum cap RLS #37512 marking the Southwest corner of Parcel B and the Point of Beginning; Thence North 00 degrees 20 minutes 18 seconds West along the West boundary of Lot 94 Hidden Valley Estates Unit #1 a distance of 266.42 feet to a Set 5/8" rebar with aluminum cap RLS #37512 marking the Northwest corner of Parcel B; Thence North 89 degrees 56 minutes 10 seconds East along the North boundary of Lot 94 Hidden Valley Estates Unit #1 a distance of 308.18 feet to a Set 4/8" rebar with aluminum cap RLS #37512 marking the Northeast corner of Parcel B; Thence South 00 degrees 19 minutes 10 seconds East parallel to and 352.00 feet West of the East boundary of Lot 94 Hidden Valley Estates Unit #1 a distance of 266.44 feet to a Set 5/8" rebar with aluminum cap RLS #37512 marking the Southeast corner of Parcel B; Thence South 89 degrees 56 minutes 18 seconds West parallel to and 394.00 feet North of the South boundary of the North half of Section 26 a distance of 308.09 feet to a Set 5/8" rebar with aluminum cap RLS #37512 marking the Southwest corner of Parcel B; Thence South 89 degrees 56 minutes 18 seconds West along the South boundary of Parcel B and the Point of Beginning. Excepting there from all coal, oil, gas and other mineral deposits as reserved in the Patent from the United States of America in Docket 187, Page 571. Parcel Two: Parcel C of Record of Survey recorded in Book 14 of Surveys Page 156, being The South 354.00 feet of Lot 94 of Hidden Valley Estates Unit #1 (Book 9 of Maps Page 14) located in the North half of Section 26, Township 6 South Range 2 East of the Gila and Salt River Base and Meridian, Pinal County, Arizona. Except the East 352.00 feet and the South 177.00 feet thereof; More particularly described as follows: Commencing at a General Land Office brass cap marking the East quarter corner of Section 26 from which a 1/2" rebar with aluminum cap RLS #15933 Marking the Northeast corner of Section 26 bears North 00 degrees 15 minutes 04 seconds West a distance of 2640.75 feet and from which the West quarter corner of Section 26 bears South 89 degrees 56 minutes 18 seconds West along the South boundary of the North half of Section 26 a distance of 1979.89 feet; Thence North 00 degrees 20 minutes 18 seconds West along the West boundary alignment of Lot 94 Hidden Valley Estates Unit #1 a distance of 217.00 feet to a Set 5/8" rebar with aluminum cap #37512 marking the Southwest corner of Parcel C and the Point of Beginning; Thence North 00 degrees 20 minutes 18 seconds West along the West boundary of Lot 94 Hidden Valley Estates Unit #1 a distance of 177.00 feet to a Set 5/8" rebar with aluminum cap RLS #37512 marking the

Public Notice

Northwest corner of Parcel C; Thence North 89 degrees 56 minutes 18 seconds East parallel to and 394.00 feet North of the South boundary of the North half of Section 26 a distance of 308.09 feet to a Set 5/8" rebar with aluminum cap RLS #37512 marking the Northeast corner of Parcel C; Thence South 00 degrees 19 minutes 10 seconds East parallel to and 352.00 feet West of the East boundary of Lot 94 Hidden Valley Estates Unit #1 a distance of 177.00 feet to a Set 5/8" rebar with aluminum cap RLS #37512 marking the Southeast corner of Parcel C; Thence South 89 degrees 56 minutes 18 seconds West parallel to and 217.00 feet North of the South boundary of the North half of Section 26 a distance of 308.03 feet to a Set 5/8" rebar with aluminum cap RLS #37512 marking the Southwest corner if Parcel C and the Point of Beginning. Except all coal, oil, gas and other mineral deposits, as reserved by the United States of America in the patent to said land. Parcel Three: Parcel D of Record of Survey recorded in Book 14 of Surveys Page 156, being the South 177.00 feet of Lot 94 of Hidden Valley Estates Unit #1 (Book 9 of Maps Page 14) located in the North half of Section 26, Township 6 South Range 2 East of the Gila and Salt River Base and Meridian, Pinal County, Arizona; Except the East 352.00 feet thereof; More particularly described as follows: Commencing at a General Land Office brass cap marking the East quarter corner of Section 26 from which a 1/2" rebar with aluminum cap RLS #15932 marking the Northeast corner of Section 26 bears North 00 degrees 15 minutes 04 seconds West a distance of 2640.75 feet and from which the West quarter corner of Section 26 bears South 89 degrees 56 minutes 18 seconds West a distance of 5291.47 feet; Thence South 89 degrees 56 minutes 18 seconds West along the South boundary of the North half of Section 26 a distance of 1979.89 feet; Thence North 00 degrees 20 minutes 18 seconds West along the West boundary alignment of Lot 94 Hidden Valley Estates Unit #1 a distance of 40.00 feet to a Set 5/8" rebar with aluminum cap RLS #37512 marking the Southwest corner of Parcel D and the Point of Beginning; Thence North 00 degrees 20 minutes 18 seconds West along the West boundary of Lot 94 Hidden Valley Estates #1 a distance of 177.00 feet to a Set 5/8" rebar with aluminum cap RLS #37512 marking the Northwest corner of Parcel D; Thence North 89 degrees 56 minutes 18 seconds East parallel to and 217.00 feet North of the South boundary of the North half of Section 26 a distance of 308.03 feet to a Set 5/8" rebar with aluminum cap RLS #37512 marking the Northeast corner of Parcel D; Thence South 00 degrees 19 minutes 10 seconds East parallel to and 352.00 feet West of the East boundary of Lot 94 Hidden Valley Estates Unit #1 a distance of 177.00 feet to a Set 5/8" rebar with aluminum cap RLS #37512 marking the Southwest corner of Parcel D and the Point of Beginning. Except all coal, oil, gas and other mineral deposits as reserved by the United States of America in the patent to said land. Publish: 1/8/14, 1/15/14, 1/22/14, 1/29/14

Call 520-385-2266 to place your classified ad!

Write your own word ad

1. Choose Your Classified Section
Using the index choose the section that best fits your ad

2. Write your ad

Minimum word is 15 words for \$4.20. Every word there after is 28¢.

3. Circle your Attention Getter (optional)

ONE of these graphics can be added to your word ad for additional \$2.00



4. Add up total cost

We charge by the word. A word is anything with a space before or after it. Punctuation is free. Phone numbers with area codes and prices are considered 1 word each.

\$4.20	For the first 15 words. Minimum charge
+ (_____ X 28¢) _____	Number of additional words. (If ad has more than 15 words.)
= _____	Attention Getter \$2.00
X _____	Cost for your word ad for one week.
= _____	Number of weeks to run the ad
= _____	Total cost of ad

4. Send the Ad to the San Manuel Miner

Call (520) 385-2266 or mail this coupon in to San Manuel Miner, P.O. Box 60, San Manuel AZ 85631. You may send check or money order. *No Cash Please.*

You may pay with Visa, MasterCard or American Express.

CC# _____ Expir: _____

5. Your Information (Required to place ad)

Name: _____

Address: _____

Phone: _____

Call 520-385-2266 to place your classified ad!

In Memoriam

In Memory ...

Rosario "Tiff"
Herrera

"Our beautiful shining
star from above"

Wife ~ Mom ~ Nana

It's been 10 years
since you've been
gone. You are
missed more and
more everyday
until we meet
again. Always in
our hearts, always
in our thoughts.
We love you. Your
loving family.

5. Business Opportunity

ATTN: 29 SERIOUS PEOPLE
to work from anywhere using a
computer. Up to \$1500-\$5000 PT/
FT. www.pticoncepts.com. (AZCAN)

10. Business Services

**KEEP IT!
FIX IT!
USE IT!**

**RICK'S
ANTIQUES**

896-0907


**Connie's
Barber Shop**
896-3351
Hours 9-5
620 E. American Avenue #D Oracle, AZ

20. Help Wanted

ACCEPTING PROPOSALS operation
of bar, restaurant and/or pro-shop,
golf course, Rawlins, Wyoming. April
15 - October 16. Beat the heat and
live at 7,000-foot elevation for the
summer. More information: (www.
rawlins-wyoming.com). (AZCAN)

20. Help Wanted

**Who says you have to be a
kid to have a paper route?**
A paper route can bring in as
much as \$48 a month
for only an hour or two
of work once a week.
For more info, contact
the Miner office at
520-385-2266



20. Help Wanted

ADVERTISE YOUR JOB Opening in 84 AZ
newspapers. Reach over 1 million readers
for ONLY \$330! Call this newspaper or
visit: www.classifiedarizona.com. (AZCAN)

21. Drivers

NEW YEAR, NEW YOU, NEW CAREER!
Southwest Truck Driver Training. GI Bill
accepted & EARN \$35K your 1st year! Pre-
hire letters before you even begin training!
Phoenix: 602-904-6602, Tucson: 520-216-
7609. www.swtdveterans.com. (AZCAN)

NEED CLASS A CDL TRAINING? Start
a CAREER in trucking today! Swift
Academies offer PTDI certified courses
and offer "Best-in-Class" training. New
academy classes weekly; no money
down or credit check; certified mentors
ready and available; paid (while
training with a mentor); regional and
dedicated opportunities. Great career
path. Excellent benefits package.
Please call (520)226-8706. (AZCAN)

15 DRIVER TRAINEES NEEDED NOW!
Learn to drive for Werner Enterprises!
Earn \$750/week + benefits! NO CDL?
NO PROBLEM! CDL training available in
Phoenix area! 1-888-512-7114. (AZCAN)

25. Instruction

MEDICAL BILLING TRAINEES needed!
Train to become a Medical Office
Assistant. No experience needed!
Online training at SC Train gets you Job
Ready! HS Diploma/GED & PC/Internet
needed! 1-888-926-6058. (AZCAN)

45. Misc.

DirectTV: Over 140 channels only \$29.99
a month. Call Now! Triple savings! \$636.00
in Savings, Free upgrade to Genie &
2013 NFL Sunday ticket free!! Start
saving today! 1-800-644-2857. (AZCAN)

20. Help Wanted

45. Misc.

DISH TV Retailer. Starting at \$19.99/
month (for 12 mos.) & High Speed
Internet starting at \$14.95/month
(where available.) SAVE! Ask About
SAME DAY Installation! CALL
Now! 1-800-318-1693. (AZCAN)

Fresh picked PECANS \$2.50/lb.
PICO VE TAHARA Mixed Chili's,
HOT \$3.00/lb. Call 520-357-
6023 or 520-357-6901. Aravaipa
Farms 89395 Aavaipa Rd.

**Two String
Quality
Alfalfa Hay
\$6 and \$8
Call 520-510-9328**

50. Mobile Homes

Rancho San Manuel
Mobile Home & RV Park
**402 San Carlos St.,
San Manuel, AZ 85631**
For more information, please see the
Park Manager or call 520-385-4007.

For Rent

Address	
613 San Carlos	\$450 / month
514 San Carlos	\$400 / month
623 Encina	\$500 / month
512 Ladera	\$400 / month

Also includes cable TV, trash,
sewer & appliances

Call 1-928-970-1962
ANYTIME!!

Find your
next home
in the
classified!

80. Rentals

LOOKING FOR AN AFFORDABLE
62+ senior apartment? Superior
Arboretum Apartments, immediate
occupancy, one bedroom &
studios, on-site laundry & utility
allowance. Rent based on Income
Guidelines. 199 W. Gray Dr.,
Superior, AZ. Call 1-866-962-4804,
www.ncr.org/superiorarboretum.
Equal Housing Opportunity.
Wheelchair accessible. (AZCAN)

HOUSE FOR RENT- San Manuel,
3 bdrm, remodeled, fenced yard,
new AC & furnace, 2 sheds. \$575/
mo. Call Bob 520-818-6400.

Find your next
rental here!

**Lovely 3 bdrm, 1 3/4 ba
mobile home on 1/3 acre
fenced lot in Oracle.
Nice views. \$700.00 mo.
Avail now.
Call (520) 404-5760.**

**ORACLE
MINI-STORAGE**
Clean, Convenient Storage
Video Surveillance
Please Call for Rates
896-2694
www.oracleministorage.com

FOR RENT

HOMES: One & Two Bedroom
with Carpet, Stove, Refrigerator
& Fenced. 385-2019

**SAN MANUEL
LODGE**
520-385-4340

**HOTEL
LODGE
MINI STORAGE
APARTMENTS**

80. Rentals

FOR RENT In Oracle, 3 bdrm, 1 1/2
ba. Single wide Mobile Home. Quiet
area. Large lot. \$525/mo. plus
security deposit. Call 520-909-4700.

**OLH
ORACLE LAND & HOMES**

Available Immediately!
Clean, Well Maintained Homes

Oracle

- 1280 N. Rancho Robles \$700
2 bd, 2 ba mobile with 2 Arizona
rooms, indoor storage,
covered parking, fenced yard
- 113 Webb Dr. \$530
2 bdrm
- 2bd, mountain views, fenced
yard, landscaped yard, cherry oak
cabinets, tile, carpet, blinds, new furnace,
new cooler. \$525

**Call Diane Estrada
at (520) 419-6888**

Professional Property Management
with tenant
screening,
& credit reports.



- 2 bed, 1 bath, fenced
backyard, stove & frig. \$525
/ month.
- 2 bed, 1 bath with stove, frig
& washer. Landlord may allow
pets. \$550 / month.
- 3 bed, 1 bath with laundry
room addition. Immaculate &
totally remodeled. Stove, frig,
micro & dishwasher. A/C. \$675
/ month.
- 3 bed, 1 bath with all
appliances, storage shed,
fenced backyard. \$600 /
month.

More homes coming up.
Call for details!

Call today!
Tri-Com Real Estate
520-385-4627

Call 520-385-2266 to place your classified ad!

100. Real Estate

ORACLE
 • 2.5 AC. Great Views. Home or MH. Water & Elec. Good Terms. \$19,900
 • 1.25 oak covered acres with 2 bedroom MH Horses OK. \$53,900. Good Terms.
 • 10 acres Elec., Well, Sweeping Mt. Views. \$99,500



Jeff Murtaugh, Broker
Heath Gruwell, Realtor
520-904-3441
 Looking to buy or sell?
 Call us. 

100. Real Estate

For Sale By Owner
Easy qualification
 \$1750 down/\$649 per month
 Minor fix up. 520-385-6155
MOTIVATED SELLER!

Call 520-385-2266
 to place you ad.



Tricia Hawkins
 520.400.1897

- Oracle – Very cozy home with two fireplaces and guest house on almost half an acre! 3 bdrm, 3 bath. \$175,000
 triciahawkins@tierraantigua.com



100. Real Estate

Amy Whatton Realty
PHONE: 928-812-2816
Email: amy41@Q.com



Helping families find their dream homes since 1986.

103 Webb
 3 bedroom, 1 bath, fenced backyard, sheds, enclosed carport, desert landscaping. \$51,000.

625 3rd Ave.
 2 bedroom, 1 bath, fenced backyard, clean home with newer roof. \$38,000.

113 Avenue A
 2 bedroom, 1 bath, fenced backyard, great views, newer roof. Appliances included. \$24,000

310 McNab Pkwy.
 2 bedroom, 1 3/4 bath, low maint. front yard, fenced backyard. Appliances incl. \$42,900

100. Real Estate

LENDER REPO SALE. 5 ACRES, \$12,900. Show Low, Windsor Valley Ranch. Quiet county maintained road with electric. Excellent climate, nearby trout fishing. 1st come basis. Financing & ADWR report available. Call AZLR (866)561-5687. (AZCAN)

100. Real Estate

57 ACRES, \$57,900. Prescott area, Ruger Ranch. Rugged mountain property bordering State Land. 1st come basis. Financing & ADWR report available. Call AZLR (866)632-0877. (AZCAN)

100. Real Estate

ADVERTISE YOUR HOME, property or business for sale in 84 AZ newspapers. Reach over 1 million readers for ONLY \$330! Call this newspaper or visit: www.classifiedarizona.com. (AZCAN)



ORACLE LAND & HOMES

ORACLE OFFICE 1812 W. American Ave. • 896-9099 hv@olhoracle.com • www.OLHoracle.com Se habla Español

HELEN VINSON, BROKER, 400-0242
• AGENTS •
BONNIE BUSHEY, 487-9211
ANGIE SALAZ-CONTRERAS, 975-4483
THERESA TROOP, 400-8292
DIANE ESTRADA, 419-6888
GREG CURTIS, 241-0712
ROBIN SUPALLA, 256-1036
RICK ROY 221-0970

Oracle Listings - Homes

- Beautiful 100 year old oak trees surround this 2 bdrm. 3 ba block built home on .85 ac. \$189,900.
- Incredible remodel 3 bdrm, 3 ba home, everything in this home has been redone, upgraded and/or replaced. \$154,900.
- 2 bdrm, 2 ba, quality strawbale constructed home on 3.25 ac of wood oak paradise. \$280,000.
- Very well maintained 1.25 with 2bd/2ba, rock ramada, workshop, new roof. \$79,000.
- 3bd/2ba home on very private 2.5 ac lot, home borders National Forest, private well. \$265,000.
- Completely remodeled home on 1.33 ac useable lot, observatory for star gazers. \$199,000.
- Mountain views 4 bed, 2 1/2 bath, 2,404 sq. ft. plus a 1,244 sq. ft. basement, 34 x 27 detached garage on 6.85 ac. \$449,900.
- 3 bdrm, 2 bath, slump block home with breakfast bar, fireplace, large fenced backyard and great views in Oracle Village Estates. \$119,000.
- Dream home with every amenity you could hope for, exquisite Oracle hilltop home. \$550,000.

Oracle-Land

- One acre with boulders, trees and views, new access off Linda Vista, boulders, views, trees. \$84,000
- 1.36 ac. custom home lot with view, boulders, oaks and more. \$100,000.
- 4 view lots, nice views, custom home area, boulders and trees, owner may carry. \$82,000.
- 2 ac. Commercial Property off Francis \$165,000.
- 4 beautiful 1 ac home sites, owner may carry, utilities at lot line. \$79,000.
- Stunning 360 degree views on one of the nicest 3 - 4 ac lots in Oracle. \$149,000.
- 3.31 ac with unbelievable views, located in homes only \$150,000.
- 5 ac parcel mountain views, horse property \$59,900 per 5 ac or \$100,000 for 10 ac owner may carry.
- Three 3.3 ac. off Linda Vista starting at \$129,900.
- .69 ac. unique property among custom built homes, \$49,900.
- 7.14 ac. in Oracle with 360 deg. views. Can be split, horses allowed, MH or site built ok. \$150,000.
- 11 ac nestled among the oaks, homes only, priced for quick sale. \$40,000
- 2.5 ac land, borders state land, build your custom home, utilities at street. \$140,000
- 70 AC, great views, high desert vegetation. \$300,000.
- Beautiful views from this lot in Oracle, utilities at lot line, Perc test done. \$69,995.
- 2.5 ac horse property with great views, site - built or MH. \$45,000.
- Choose your own parcel from 1.25 to 3.75 ac., flat, easy to build on, utilities at street. \$79,900 to \$199,000.
- 1 ac. in homes only area with fantastic views & natural features. \$49,900
- Hard to find, 13 acre parcel with amazing views bordering National Forest, water and electric at the property line with several great home sites to choose from. Owner will finance with 25% down.

San Manuel

- Reduced move-in ready, 3 bd/2ba, Completely remodeled. \$120,000.
- Start living the dream, turnkey restaurant at a price you can't beat. Call (520) 400-0242 to see today. \$195,000.
- Newly remodeled home, new plumbing, painted inside and outside, wood kitchen cabinets, very private backyard. \$62,500
- Charming home on 40 AC home and well is solar powered, beautiful views, horse property, can be split. \$275,000.
- Well maintained 3 bdrm home with many upgrades, custom tilework in kitchen, block wall, enclosed garage, mountain views. \$43,900.

Surrounding Area

- 8.84 ac, can be split, has two building sites, saguaro and view. \$99,000
- Secluded area with great views, being sold as is for value of 1.3 acres. \$39,000.
- 3 bedroom, 2 bath on corner lot, fenced \$18,000.
- 3-lots to choose from. Hill top views shared well, horse property, leveled off areas for home sites. Two lots \$50,000 each & one lot \$70,000.
- 40+ Riparian acres on San Pedro River with well kept MH, artesian well flows into your own personal pond, home has dual pane windows, wood kitchen cabinets and vaulted ceilings. \$210,000.
- 2 large buildings, 6,400 sq. ft., living quarters, office space, bathrooms, enclosed patios. \$75,000
- Remodeled green home with optimal efficiency, "Best of Arizona" views on 7 acres. \$349,000.
- Nice views 3 bed home, wooden kitchen cabinets, large lot, workshop, 2 car carport. \$78,000.
- Well Maintained home, large kitchen, open floor plan, den, private well, workshop with electric, 3 bed, 2 bath. \$145,000.
- Remodeled green home with optimal efficiency. "Best of Arizona" views on 7 acres. \$349,000.
- Privacy, great views, remodeled home with newer roof, skylights, oak kitchen cabinets, front porch, deck above carport. \$85,000.
- 2 parcels on the east side of the San Pedro River near Sacaton. 2 - 40 ac. parcel for \$120,000.
- Just under 44 acres for your own little ranch, hilltop location south of Mammoth. \$322,503



THANK YOU
 for your business.
Have a good New Year!


Homes for Sale
 304 Ave B 2 or 3 Bdrm \$63,000
 Land for sale 4 acres Goldbug pad, 4 person well share \$68,000
 Commercial Building for Sale \$50,000
 219 McNab 2 bdrm 2 ba, perfect condition \$64,000
 918 5th Price coming soon

Homes for Rent
 233 McNab 2 bdrm avail 3-1-14 \$495
 110 Webb 3bdrm \$550
 632 Webb 3 bdrm includes sewer \$650
 917 1st 3 bdrm avail 2-1-14 \$650
 216 Ave C 3 bdrm \$600

Helen Knudson
 Cell - 520-235-7086
Josephine Buttery, Broker
 Cell - 520-850-2931

YOUR BROKER CONNECTION





Tri-Com Real Estate

Member Tucson Multiple Listing Service

22 McNab Parkway
 San Manuel
 385-4627

Please consider us if you're thinking of selling your home. Your hometown real estate company is here to help. If you're planning to purchase a home, we'll be happy to assist you in finding the right home with the right financing for your needs.

SAN MANUEL:

TWO BEDROOM, 1 BATH
 218 Ave B Immaculate home, fenced backyard, stove and refrigerator. \$42,000

TWO BEDROOM, 2 BATH
 310 McNab 2 baths, fenced backyard, low care landscaped front yard, double concrete drive and appliances. \$39,900.

THREE BEDROOM, 1 BATH
 210 Douglas This home has remodeled kitchen & bath, C/L fenced backyard, newer carpet, stove, frig & so much more! \$71,900.

THREE BEDROOM, 1-3/4 BATH
 621 5th Ave Remodeled kitchen and bath, fenced front and back yard, carport, covered patio, storage shed, stove and dishwasher. \$54,900



1016 3rd Ave Remodeled **SALE PENDING** tinted inside and outside, storage shed and stove. \$44,900.

FIVE BEDROOM, 2 BATH
 418 Ave. B A/C, newer furnace. Flooring allowance. \$74,000

ORACLE
 15 Callas 4 bedrooms, 4 baths, 3,955 sq. ft. on .96 acres, bordering forest land, custom built home with upgrades galore, 2 car garage, swimming pool, courtyard with fountain, 2 fireplaces and so much more. \$285,000.

Open Monday-Friday 9 a.m. to 5 p.m.
 and Saturday 10 a.m. to 2 p.m.
 Available by appt. anytime.

After hours or evenings call:
PAULA MERTEN-BROKER..... 520-471-3085
DAVE MARTIN 520-820-0807
BILL KELLAM 520-603-3944
SHARON FLAKE 520-483-0657
MIKE GROVER 520-471-0171
JENNIFER COX 520-730-4515



60402 E ARROYO VISTA DR. MLS#: 21329628
 Backyard oasis awaits you on this private corner lot in SaddleBrooke Ranch. Backyard abuts up to open space with views of the golf course and beautiful sunsets. Landscaping and outdoor improvements, from the fully landscaped backyard with built in custom BBQ, outdoor fireplace and pebble tech, self cleaning, auto fill, and solar cover saltwater pool. Floor plan includes light airy open kitchen with dark rich cabinets and granite countertops. Stainless steel appliances stay including washer and dryer. Den has custom built-ins from floor to ceiling. Plantation shutters, plus solar roller shades, upgraded floor tile and more. Garage has custom built-ins. \$379,000



825 W CHICALOTE ST. MLS#: 21331299
 Dream home with every amenity you could hope for. Exquisite Oracle Hilltop Home. Architecturally designed home offers million dollar views, decks and patios from every room. This home is in better shape & better quality than most homes built today. Imported Brazilian Koa wood floors are stunning and complement the personally handpicked river rock fireplace & copper chimney flue. Red Oak stairs & banister lead you to incredible master bedroom with spacious walk-in closet & personal gym. Enjoy nature walks on the hand forge trails through out the 5 acres. Guest home opens out to flagstone patio, firepit & pebble tech lap-pool. 24X40 garage w 10' RV door. \$ 625,000

Oracle State Park to feature Master Gardeners in January

Oracle State Park Center for Environmental Education continues its weekend events schedule in January with a Master Gardeners "Answer Table" on Jan. 25.

The park, which is open to the public on weekends through April, offers a variety of guided nature walks as well as the popular guided tours of historic Kannally ranch house.

A first-ever exhibit of paintings by self-taught cowboy artist Lee Kannally is displayed in the ranch house. Kannally (1888-1971) was one of five family members who established the ranch in the early 1900s. He took up painting as therapy after returning from service in WWI, where he suffered nerve damage due to gas poisoning while stationed in Siberia.

Gardening questions about plants, bugs, pests, or local horticulture are welcome at the Master Gardeners table on Saturday, Jan. 25, from 11 a.m.-2 p.m. Master Gardeners from SaddleBrooke are volunteers assisting the Cooperative Extension Service by providing home horticulture information that is endorsed by The University of Arizona. Their display will include handouts of gardening tips.

Guided bird walks with M.E. Flynn are scheduled for Saturdays, Jan. 4 and 11. Meet at 8:15 a.m. at the ranch house.

Guided tours of the ranch house begin at 10 a.m. and 2 p.m. every Saturday and Sunday. Visitors are welcome to bring a picnic lunch to enjoy on the patio (weather permitting) and to hike park trails, including a 4-mile section

of the Arizona Trail.

Park hours are 8 a.m. to 5 p.m. and the gate fee is \$7 per vehicle. Events are free with park admission and full

information on programs is available on the internet at www.azstateparks.com/Parks/ORAC. Reservations for programs can be made at the park office 520-896-2425.

Register now for the Cinderella Scholarship Program, Pinal County

Registration is now open for all Cinderella girls to enter the first annual local preliminary pageant. The pageant is scheduled for Saturday, Feb. 8, 2014, at Ray High School Auditorium in Kearny, Ariz. A free orientation and workshop will be held on Sunday, Jan. 12, 2014 at the Hayden Senior Center in Hayden, Ariz. at 1 p.m. Registration will be held at the same time.

The Cinderella Scholarship Program is

a non-profit organization focused on developing self-esteem, confidence and pride in the young ladies who come and "Dare to Dream."

Cinderella competition is divided into five age divisions: tot (3-6), Mini-Miss (7-9), Miss (10-12), Teen (13-17) and Woman (18-26). Participants are judged on poise and personality during a backstage interview and while modeling casual and formal wear. The four older divisions are also judged on talent presentations. Cinderella Tots (ages 3-6) have an on-stage interview called "Tot Personality" in lieu of talent. All contestants participate in a photogenic competition conducted from pictures provided by the family. There is also an optional Cover Girl (photogenic) competition.

Overall Cinderella winners, Cinderella Girls (Beauty), Talent/Tot Personality and Photogenic winners receive their \$75 entry fee paid by the local pageant to attend the Arizona State Finals in Tucson, Ariz. in June. All Tot contestants (ages 3-6) receive a trophy and tiara. Winners at the state and international level win college scholarships.

The Cinderella Program Co-Directors are Dolores Baez and Gloria Beltran. For more information about the upcoming Cinderella Scholarship Program and the free

workshop and registration, contact Dolores Baez at 480-204-7140 or e-mail doloresbaez2319@gmail.com or Gloria Beltran

at 520-363-5264 home, 480-271-9783 cell or 520-356-7801 Ext. 105 work or e-mail gbeltran46@yahoo.com.



The 2013-2014 Arizona Cinderella State Royalty: Tot – Kylie Holston; Mini Miss – Alyse Negroni; Miss – Zolee Crawford; Teen – Mariah Larronde; Woman – Marie Miller; Ambassador – Robyn Fleming. (Submitted photo)



Central
Arizona
College

**Make Education Your
New Year's Resolution!**

Enroll Now for Spring Semester

- Academic, career training and personal enrichment courses
- Get a jump start on your college career with our Early College and First Step programs



www.centralaz.edu