

Denise Fisher | SMHS



0 4 8 7 9 1 3 4 0 6 7 6



# Champion Spellers at M-SM District

## Page 4

A community publication of [Copperarea.com](http://Copperarea.com)

## OBITUARIES

# William 'Bill' Buttery

Dr. William "Bill" Buttery went to be with his Lord on Friday, Jan. 19, 2018, at the age of 86.

He is survived by his wife, Josephine (Jo) of 21 years; sister, Mary (Buttery) Carter; children, Amy (Steve Littler), DeeDee (Tom McKinney), and John Buttery; nephew, David Sleep; step-children, Debbie Knight (Mark Wenz) and Jim Knight (Debbie); grandchildren, Tyler, Lauren, Preston, and Davis; step-grandchildren, Samantha (Brandon Wilson), Luke, Tyler and Hailey (Russell Johnson); and great-granddaughters, Kara and Cassidy. He is preceded in death by his parents, Homer and Frances Buttery of Darlington; grandson, Sam

Buttery-Littler; step-granddaughter, Kristina Knight; and the mother of his children, Carol Stout Buttery.

Bill grew up on a farm in Darlington, Wisconsin. After serving in the U.S. Army, he returned to Wisconsin to pursue his education. Bill earned his BA at U of Wisconsin, Master's from the U of Minnesota, and Doctorate at ASU. After relocating to Arizona in the mid-70's, Bill held numerous teaching and administrative positions, retiring as the Campus Dean of Central Arizona College – Aravaipa in 1987. He was very active in economic development in Pinal County and was recognized by the Pinal County Development Board in 2002 for his many years of service.

Bill never met a stranger or missed the opportunity to have an enjoyable conversation. He dearly loved his family, friends, pets, garden, workshop, and his signature hat collection – each hat had a story behind it.

The world is not as bright without Bill Buttery. He was one of a kind and we will miss him forever.

A celebration of Bill's life will be held at the Elks Lodge in San Manuel, Arizona, on Feb. 10 at 1 p.m. In lieu of flowers, please donate to your favorite charity in Bill's memory.



## San Manuel Miner

P.O. Box 60,

San Manuel, Arizona 85631

Phone: (520) 385-2266 • Fax: (520) 385-4666

USPS 480-500

[www.copperarea.com](http://www.copperarea.com)

Find us at [Facebook.com/CopperArea](https://www.facebook.com/CopperArea)

Follow us at [twitter.com/CopperAreaCom](https://twitter.com/CopperAreaCom)

Published each Wednesday and distributed from the Lower Arcade Building, San Manuel, Arizona.

Entered as Periodicals October 26, 1954 at the post office, San Manuel, Arizona under the Act of Congress March 3, 1879. Periodicals postage paid at San Manuel, Arizona.

**POSTMASTER:** Send address changes to the San Manuel Miner, P.O. Box 60, San Manuel, Arizona 85631-0060.

**SUBSCRIPTIONS:** \$35.50 per year in Pinal County, \$40.50 per year elsewhere in the United States.

Member of the Arizona Newspaper Association for over 30 years.

*Publisher.....James Carnes*  
*General Manager.....Michael Carnes*  
*Managing Editor.....Jennifer Carnes*  
*Copy Editor.....Arletta Sloan*  
*Reporter.....John Hernandez*  
*Reporter.....Mila Besich-Lira*

Signed columns and letters to the editor in this newspaper express the views of the individual writer, not necessarily the editorial views of the Miner.

Email:

[jenniferc@MinerSunBasin.com](mailto:jenniferc@MinerSunBasin.com);

[Miner@MinerSunBasin.com](mailto:Miner@MinerSunBasin.com);

[michaelc@MinerSunBasin.com](mailto:michaelc@MinerSunBasin.com)

# Kent Jensen


Kent Jensen, 76, passed away on Dec. 23, 2017 after a battle with cancer. Kent's friend and partner of 20 years, Carrie, was at his bedside when he passed quietly away, which is how he wanted it.

He served in the Army in Korea and his working years were spent in the construction field. He counted hunting, reading and adventure travel as his hobbies.

Kent lived in San Manuel for more than 13 years. He

loved the desert. San Manuel proved to be the best gateway to his favorite activities.

Kent wanted his ashes to be scattered on his favorite peak and canyon in the local desert. Friends say that they can do this in the early spring. "Then, we can say, Adios, Amigo!"



**You've always said you wouldn't  
be caught dead in that dress.**

**You'd better  
tell them now.**

**VISTOSO**  
FUNERAL HOME

2285 E. Rancho Vistoso Blvd. • Oro Valley


(520) 544-2285

[vistosofuneralhome.com](http://vistosofuneralhome.com)

Family Owned and Operated



**Preplanning takes care of all the decisions so your family doesn't have to.**



**Oracle  
Electric**

Residential, Commercial

**Troubleshooting  
New & Remodel  
Construction**

Kevin Brandt, Owner

Cell 520.603.4800

ROC 198813 CR11

Licensed, Bonded, Insured

**Free  
Estimates**

Patronize Our Advertisers

# Family pleads for answers in couple's death, one year later

Pinal County Victim Services, Silent Witness and the family are offering an award of \$5,000 for any information leading to an arrest in a violent double murder in Mammoth, Arizona.

On Jan. 31, 2017, Mark Reynoso, 34, and Maria De Santiago, 28, were brutally gunned down at their home located at 485 S. Main in Mammoth.

Mammoth Police Department received a call about shots fired in the area at 11:12 a.m., but could not locate where the shots originated. At 11:56 a.m., family members called 911 after discovering the bodies of Mark and Maria. Investigators found their bodies outside, just a few feet away from their home.

Pinal County Sheriff's Detective, who were called in to investigate the homicides, believe that the suspect or suspects drove to the victim's home in a midsize sedan or midsize pickup truck.

"He was brutally murdered. We don't know who did this or why, but they took a good man from everybody. He helped everyone in the community. I don't understand how anyone could be so cruel," Laney Reynoso, mother of

## Lane restrictions continue on Hwy. 77 in Mammoth

The Arizona Department of Transportation advises drivers to plan for the following restrictions on SR 77 in Mammoth for road repair work:

- Northbound and southbound SR 77 will be reduced to one lane (right lane will be closed) from milepost 112 to milepost 113 from 7 a.m. to 3 p.m daily through Thursday, Feb. 1.

Drivers should proceed through the work zone with caution, slow down and watch for construction personnel and equipment.

Schedules are subject to change based on weather and other unforeseen factors. For more information, please call the ADOT Project Information Line at 855.712.8530 or email [Projects@azdot.gov](mailto:Projects@azdot.gov). For real-time highway conditions statewide, visit ADOT's Traveler Information Site at [www.az511.gov](http://www.az511.gov), follow ADOT on Twitter (@ArizonaDOT) or call 511, except while driving.

Obituaries are published free of charge in the San Manuel Miner. If you have an obituary you would like us to print, please submit it online at [copperarea.com](http://copperarea.com). Click on "Customer Service". You can also request our newspaper through the mortuary or funeral home.

Mark Reynoso.

"We need help from the public to find out who did this. We don't have answers and we need help. She was a great woman, a mother of three, with no enemies. Not knowing is driving us crazy," Marcela De Santiago, sister of Maria De Santiago.

If you have any information that would lead to an arrested please call the Pinal County Sheriff's Office at 520-866-5105 or Silent Witness at 480-Witness or 1-800-343-TIPS.



Maria deSantiago and Mark Reynoso were murdered one year ago. Family and police are still searching for their killer.



## Your Local Dealer has the best out the door prices! NO CITY SALES TAX!

### '12 Ford Fusion SE

Wow! You won't find a great car like this at this low of a price! This Fusion the perfect car for any driver, and with a clean Carfax, you can buy this beauty with a clear conscience!

**\$9,898**



STK#7004A

### '16 Ford Fiesta SE

Another amazingly fuel-efficient car, this Fiesta has the most bang for your buck in both price and savings at the pump! Stop by & check it out, you won't be disappointed!

**\$8,400**



STK#P6051

### '14 Ford Focus SE

What a perfect little gas-sipper to save you money at the pump! This lovely one-owner Focus is sure to please any driver, and with SYNC voice activation, it's a great deal!

**\$8,890**



STK#R6042

### '14 Ford Edge SE

Ready to drive home with you is this lovely Edge SE! Super clean one-owner vehicle that even comes with SYNC voice activation! And at a price like this, it's perfect for any driver!

**\$13,890**



STK#P6050

### '05 Ford F-150 Lariat

A gorgeous one-owner 4x4 just waiting to drive off the lot! Features like power moonroof, adj. pedals, trailer brake and more make this truck an excellent value for the price!

**\$11,400**



STK#R5949A

### '14 Dodge Grand Caravan

Excellent one-owner Grand Caravan, perfect for driving with the whole family! A great drive and amazing utility, you can't go wrong with this great car!

**\$10,899**



STK#P6010

3950 W. Hwy 77, Oracle • 896-FORD (3673) • [www.oracleford.com](http://www.oracleford.com)

**BODY SHOP**  
**Factory Quality**  
**Body & Paint**



**Service**  
**Repair**  
**Center**

• Shuttle Service Available • Discounted Menu Prices

**Healthcare for Everyone.**  
It's What We Do.



**SUN LIFE FAMILY HEALTH CENTER**

Excellence in Health, Wellness & Education

We accept most major insurances, Medicare & AHCCCS.

- Primary Care
- Onsite Labs
- Onsite Pharmacy\*

**San Manuel Family Practice**  
(520) 385-2234  
23 McNab Parkway

**Oracle Family Practice**  
(520) 896-2092  
1870 W. American Ave.

- Chronic Conditions
- Behavioral Health
- Diabetes Education

Sun Life offers free enrollment assistance in AHCCCS, healthcare.gov, and Sun Life's discount program!



[www.sunlifefamilyhealth.org](http://www.sunlifefamilyhealth.org)

**Sun Life Family Health Center is Your  
Non-Profit Community Health Center**



Hablamos Español

\*Full Pharmacy at San Manuel location only.  
Prescription pickup available at Oracle.



Spelling Bee winners for the Mammoth-San Manuel School District include, standing (in no particular order) Alyssandra Alvarez, Serenity Snare and Rianna Estrada. Alternates, kneeling (in no particular order), are Jocelyn Romero, Aliyah Lopez and Zeke Valdez.  
Denise Fisher | SMHS

## Mammoth-San Manuel has some SUPER spellers

On Jan. 29, 18 students from First Avenue Elementary, Mammoth Elementary STEM School and San Manuel Jr./Sr. High School took part in the Mammoth-San Manuel Unified School District Spelling Bee.

The winners were: First Place - Alyssandra Alvarez; Second Place - Serenity Snare; Third Place - Rianna Estrada; Fourth Place/First Alternate - Jocelyn Romero; Fifth Place/Second Alternate - Zeke Valdez; and Sixth Place/Third Alternate - Aliyah Lopez. All six will attend the Pinal County Spelling Bee in February.

The school winners are:  
First Avenue Elementary School  
Coached by Mrs. Annette Soqui  
1st Place Winner - Zeke Valdez, 4th Grade  
2nd Place Winner - Jocelyn Romero, 5th Grade  
3rd Place Winner - Brian Mullens, 6th Grade  
4th Place Winner - Audrey Hawkins, 5th Grade  
5th Place Winner - Tommy Morris, 6th Grade  
6th Place Winner - Aliyah Lopez, 5th Grade  
Mammoth Elementary STEM School

Coached by Mr. Manuel Chavez  
1st Place Winner - Ismael Gonzales, 4th Grade  
2nd Place Winner - David Valencia, 5th Grade  
3rd Place Winner - Izayah Valenzuela, 5th Grade  
4th Place Winner - Alyssandra Alvarez, 6th Grade  
5th Place Winner - Sandra Castro, 6th Grade  
6th Place Winner - Sean McDermott, 5th Grade  
San Manuel Jr./Sr. High School  
Coached by Mrs. Denise Fisher (District Coordinator)  
1st Place Winner - Daniella Kotopoulous, 8th  
2nd Place Winner - Rianna Estrada, 8th Grade  
3rd Place Winner - Autumn Small, 8th Grade  
4th Place Winner - Serenity Snare, 7th Grade  
5th Place Winner - Diego Rodriguez, 7th Grade  
6th Place Winner - Antonio Duarte, 8th Grade  
Congratulations to all the spellers and their coaches. Keep up the great work!

## Copper Corridor Regional Substance Abuse Coalition to host planning meeting

The Arizona Youth Partnership along with the Copper Corridor Economic Development Coalition will host a planning meeting to discuss the creation of a Regional Substance Abuse Coalition. The meeting will be held on Monday, Feb. 12, 2018 at 6 p.m. at the Superior Town Hall. Those interested in serving on the Regional Coalition should plan on attending.

Communities included in the regional Drug Free Communities coalition include: Superior, Kearny, Hayden, Winkelman, Dudleyville, Mammoth, San Manuel and Oracle. Additional meetings will be held throughout the region, however it is highly encouraged to have as many interested parties attend the kick off meeting.

For more information, contact the CCEDC at 520-490-8433.

## Pinal Rural Fire and Medical District receives communication equipment donation from Mesa Department



At a recent Pinal Rural Fire and Medical District Board meeting on January 25, 2018, Mesa Fire and Medical Department presented communication equipment donated to Pinal Rural. The equipment is valued over \$20,000. Fire Chief Bobby Apodaca would like to thank the Mesa Fire and Medical Department for their donation. This will help with communications and life safety of our personal and our residents and visitors of our district. Pictured from left are Pinal Fire and Medical District Board president Steve Turcotte, Fire Chief Bobby Apodaca, Mesa Fire and Medical Deputy Fire Chief Bryan Yox, Board member Tom Carlson.

# SAN MANUEL COPPER

## Lung Cancer • Other Cancers

***Special trusts have been set up by vendors and suppliers of the San Manuel Copper Refinery to pay asbestos victims:***

If you ever worked at the **San Manuel Copper Refinery before 1982** you may have been exposed to **asbestos** - and not even know it. You could be entitled to multiple cash settlements without going to court, filing a lawsuit, or even leaving your house.

If you ever worked at the **San Manuel Copper Refinery**, and have been **diagnosed with Lung Cancer (even if you are a smoker)- or Esophageal, Laryngeal, Pharyngeal, Stomach, Colon, Rectal Cancer or Mesothelioma**, or know someone who died from one of these cancers, call

# 1-800-478-9578

Free Claims  
Analysis



[www.getnorris.com/asb](http://www.getnorris.com/asb)  
Nationwide Service

Birmingham, Alabama attorney Robert Norris helps injured claimants, nationwide, collect cash benefits from Asbestos Trusts. "No representation is made that the quality of legal services to be performed is greater than the quality of legal services performed by other lawyers."

# Second annual trail run 'rumbles' through the Oracle State Park

By **John Hernandez**  
San Manuel Miner

The 2nd Annual Oracle Rumble trail run was held on Saturday, Jan. 27, 2018, at Oracle State Park. The 50 Mile, 50 K, Half Marathon, 12 K and 50 Mile Relay are part of the Arizona Trail Trail Running Series. The races along

parts of the Arizona Trail and Oracle State Park drew a good crowd of runners and spectators.

The results for the Half Marathon were: 1st Place – Corey Keppel Kolb; 2nd Place – Benito Gonzalez; 3rd Place Overall and 1st Place Women was Siouxie Owen. Siouxie was also, last year's Women's Champion.

The 12 K winners were: 1st Place – Jacob Blais; 2nd

Place – Jason Priest; 3rd Place – John Mollenhour; Kate Nix was the 1st Place Women's division winner. Other race results were unavailable.

Congratulations to all the victors and runners. Thanks to the Arizona Trail, Summit Hut, Oracle State Park and all the race sponsors and volunteers for bringing this event to Oracle and making it a success.



Oracle's Kenny Huff crosses the finish line.

John Hernandez | Miner



First place 12k Jacob Blais. John Hernandez | Miner



First place half marathon Souxie Owen.

John Hernandez | Miner



First place in the women's division Kate Nix.

John Hernandez | Miner



First and second place half marathon Corey Keppel-Kolb and Benito Gonzalez. John Hernandez | Miner

## Turning 65 or new to Medicare?

### Warren J. Myers

Licensed Sales Representative  
520-385-4725, TTY 711



Plans are insured through UnitedHealthCare Insurance Company or one of its affiliated companies, a Medicare Advantage organization with a Medicare contract. Enrollment in the plan depends on the plan's contract renewal with Medicare. SPRJ27925A Y0066\_160721\_094120 Accepted 000070D7

## Chavez & Associates

Income Tax Professionals Serving You Since 1968

Computerized Tax Preparation  
Bookkeeping and Payroll

### Electronic Tax Filing • Fund Transfers

*No Appointment Necessary*  
*Walk-Ins Welcome*

115 South Main St. • Mammoth  
(inside SPV Lions Bldg.)

O: 520-487-9200 • H: 520-385-2571 • C: 520-705-8136

Open Mon., Tues., Wed. & Fri. 10 a.m. to 6 p.m.  
CLOSED THURSDAY • SATURDAYS BY APPOINTMENT ONLY



Oracle runners, Andreas and Kyis Barrenche.

John Hernandez | Miner

# Jeremiah Pate's Parkinson's fundraiser declared a success

By John Hernandez  
San Manuel Miner

The fundraiser for Jeremiah Pate's research to find a cure for Parkinson's disease has been deemed a success. The fundraising dinner attracted over 60 people and many other donations also came in. A silent auction at the dinner brought in additional funds.

Jeremiah's goal of \$5,000 to have his theory tested on human cells at a laboratory in Austria will be met. Results of the tests should be available within two months.

Jeremiah was introduced at the dinner by the Pastor of the First Baptist Church in Mammoth and a friend, Joe Ventimiglia. Jeremiah spoke to the audience about his theoretical cure and his hope that it will be successful in providing a cure for Parkinson's.

He thanked everyone in the audience and pointed out the Patio Café and the Oracle Piano Society/Oracle Center for the Arts for helping with the event.


"I couldn't be happier," he said.



The turnout was very good at the fundraiser at the Oracle Center for the Arts. John Hernandez | Miner



Great food and awesome service from the Oracle Patio Cafe crew. John Hernandez | Miner



Joe Ventimiglia and Jeremiah Pate at the fundraiser for Jeremiah's Parkinson's Disease research.

John Hernandez | Miner

## A Help Button Should Go Where You Go!

MobileHelp

Traditional Help Buttons

- |   |                                     |
|---|-------------------------------------|
| <input checked="" type="checkbox"/> At Home     | <input checked="" type="checkbox"/> |
| <input checked="" type="checkbox"/> In the Car  | <input type="checkbox"/>            |
| <input checked="" type="checkbox"/> On a Walk   | <input type="checkbox"/>            |
| <input checked="" type="checkbox"/> On Vacation | <input type="checkbox"/>            |
| <input checked="" type="checkbox"/> At the Park | <input type="checkbox"/>            |
| <input checked="" type="checkbox"/> Shopping    | <input type="checkbox"/>            |



MobileHelp

Order Now & Receive a FREE Lockbox!

1-877-625-0954

Service availability and access/coverage on the AT&T network is not available everywhere and at all times. Current GPS location may not always be available in every situation.

## DENTAL Insurance

Physicians Mutual Insurance Company



A less expensive way to help get the dental care you deserve

- If you're over 50, you can get coverage for about \$1 a day\*
- Keep your own dentist! NO networks to worry about
- No wait for preventive care and no deductibles – you could get a checkup tomorrow
- Coverage for over 350 procedures – including cleanings, exams, fillings, crowns...even dentures
- NO annual or lifetime cap on the cash benefits you can receive

FREE Information Kit

1-844-817-2794

www.dental50plus.com/az



\*Individual plan. Product not available in MN, MT, NH, RI, VT, WA. Acceptance guaranteed for one insurance policy/certificate of this type. Contact us for complete details about this insurance solicitation. This specific offer is not available in CO, NY; call 1-800-989-4781 or respond for similar offer. Certificate C250A (ID: C250E; PA: C250Q); Insurance Policy P150 (GA: P150GA; NY: P150NY; OK: P150OK; TN: P150TN)

6096C

MB16-NM0010c

# QUE PASA

## COMMUNITY CALENDAR



### 14 SM Seniors Valentine's Dinner

The San Manuel Seniors are planning a Valentine's Dinner at the Chaparral Restaurant on Wednesday, Feb. 14. They will be carpooling from the Senior Center at 5 p.m. Please call Jazz Reid 520-419-3769 for reservations no later than Feb. 3. Reservations are required by the Chaparral.

### 14 St. Helen's Ash Wednesday Fish Fry

Come to the Ash Wednesday Fish Fry at St. Helen Catholic Parish on Feb. 14, 4 p.m. - 6:30 p.m. Menu is: baked or fried tilapia, coleslaw, French fries, roll, dessert and beverage. Cost is \$9. Those attending are eligible for a Dinner for Two door prize at one of our local restaurants. Win one of five Valentine prizes: 7 oz. red velvet box Turtles; 9.3 Ferrero Collection Chocolates Heart box; 1 lb. 10 oz. Russell Stover Assorted Fine Chocolates; 1.5 oz. milk chocolate hearts and Valentine hedgehog; and decorated Valentine cake. Tickets were on sale since Jan. 27 at \$1 each or \$5 for six. The drawing will take place on Feb. 14.

### 23 Mammoth- San Manuel Child Find

Free Screening for your birth to five year old children: Friday, Feb. 23 at the District Auditorium for development, test of speech, test of hearing, test of vision and general health. Seleccion (Examen) gratis para su ninos de nacimiento a cinco anos de edad.: Viernes, Febrero 23r Place: Distrito Auditorio para desarrollo, prueba de habla, prueba de audicion, prueba de vision y salud general. To schedule an appointment call Tracy Gonzales at 520-487-2242.

### 24 Copper Basin Women's Expo

The Copper Basin Chamber's Women's Expo will be on Saturday, Feb. 24, 11 a.m. - 4 p.m., at the Hayden-Winkelman School District Lobby. Entrance free is \$3. There will be free goody bags for the first 25 paid entrants, vendors and food for sale. All are welcome!

## MARCH

### 3 Michelle Gallagher CO-ED Softball Tournament

On Saturday, March 3, 8 a.m. - 10 a.m., the Michelle Gallagher Co-Ed Softball Tournament will be played at Heritage Park in Florence. There will be food, fun, entertainment, and awesome raffle prizes. Admission to park is free. Team entry fees are \$150 Early Bird Registration on or before Jan. 31 or \$200 Late Registration after Jan. 31. There is a 15 team cap. All day unlimited Home Runs \$50 per team. Payment options: Paypal - SNDVL86@msn.com or Money Order. For more information call or text Cathy Santos at 520-483-4754 or email Catgthang01@yahoo.com To donate cash and prize call or text Patty Smith-Perez at 520-560-1192 or email Pattysmith0901@yahoo.com All tournament proceeds support youth scholarships.

### 15-18 Pioneer Days

Mariachis, Live Bands, DJs, Food Galore!!! Join us at this years biggest event, our 58th Annual Pioneer Days, from Thursday, March 15 - Sunday, March 18. Pre-sale admission tickets will be available soon! Make your reservations/plans to join us for a fun-filled, exciting event you won't want to miss!!

### Elks Lodge Wednesday Night Tacos

Wednesday Night Tacos has not been suspended. In addition to tacos and taco salads, we have also added tostadas and nachos to our menu. Come out and join us at the Elks Lodge on Wednesday nights from 5 p.m. - 7 p.m. and take a night off from cooking.

## FEBRUARY



### 3 Golf Tourney for Jovanna

A benefit golf tournament for Jovanna Martinez-Calzadillas on Saturday, Feb. 3, at the Hayden Municipal Golf Course with a shotgun start at 10 a.m. The 4-man Scramble can have 1 "A" player per team (handicap 0-11) and the cost is \$40 per player. There will be a money hole. For more information, call Adrian Bravo at 520-222-5027; Peter Yslas 480-458-8091; Bob Lorona 520-331-9236. Call Bob Lorona for golf carts, only a limited number available. Contact Michelle Gonzales 480-888-6598 if you are interested in sponsoring a hole. Call Mercy Avechuco Lopez 520-440-9382 if you would like to donate a cake for a cake walk. Foods and drinks will be sold. Please call Maribel Perez 928 812-3152, Lorenia Lopez 520-490-5837 or Lillian Martinez 520-904-3791 if you'd like to donate.

Submit information to [miner@minersunbasin.com](mailto:miner@minersunbasin.com) or call 520-385-2266. Listings are free. The Miner reserves the right to edit or refuse submissions. Submissions are due the Friday before Wednesday publication.

## ON THE AGENDA

**VETERANS OF FOREIGN WARS:** VFW Post 2767 will be having a meeting at the San Manuel Elks on the first Thursday of each month, starting at 6 pm.

**OWN ORACLE:** OWN Oracle meets the first Friday of the month at the Oracle Patio Cafe at 8 a.m. OWN Oracle invites local people to join them every month for a breakfast meeting in Oracle. For reservations or more information, please email [oraclewomensnetwork@gmail.com](mailto:oraclewomensnetwork@gmail.com).

**COPPER TOWN ASSOCIATION:** The Copper Town Association meets the first Tuesday of every month at 10 a.m. at the San Manuel Senior Center, 210 Ave. A, San Manuel. For more information, contact Marie Roybal at 520-385-4048 or [marie85631@yahoo.com](mailto:marie85631@yahoo.com).

**TRIAD & AMBASSADOR PROGRAM:** The Oracle Fire Department hosts TRIAD and AMBASSADOR program meetings the first Wednesday of each month at 3 p.m.

**COMMUNITY CENTER LUNCHES:** Lunches at the Oracle Community Center are held every Monday at noon. The main dish, drink and dessert are provided by the Community Center. Cost is \$5. Membership cards are available during this time.

**SAN MANUEL SENIOR CENTER:** San Manuel Seniors have resumed our winter programs. Cards are played every Wednesday at 12:30 p.m. Potluck will be every second Thursday at 5 p.m. On the first and third Thursdays, we meet at the Senior Center for crafting at 9:30 a.m. Different projects include lap blankets and hanging bags to attach to wheelchairs for the Vets, quilts and pillowcases for Ronald McDonald House, and crocheted Preemie hats and blankets and octopuses for the Steele Center in Tucson. We will also be showing a movie on the third Thursday at 6:30 p.m. The title will be announced on our Facebook page. We now have a gift shop which is open during activities, to help raise money for the Center. Everyone is welcome.

**HOME ALONE:** The Home Alone Pendant offers peace of mind by being able to call for emergency assistance by simply pressing a button. Units are available in San Manuel by calling Jerry at 385-2835. Also available in Mammoth by calling Marty at 520-487-2050.

**MAMMOTH SENIOR ASSOCIATION:** The Mammoth Senior Association meets for a potluck lunch at noon at the Mammoth Community Center on the second Wednesday of the month. The organization is for those 50 and older. Bring a yummy dish. Call Beverly at 520-487-0250 for more information.

**STORY TIME AT FAMILY FIRST:** The Family First Pregnancy Care Center in Oracle has StoryTime at 10 a.m. on Wednesdays for mothers, fathers and infants-toddlers. For more information call 896-9545.

**BRIDGE:** Bridge is played at the Oracle Community Center Tuesdays from 12:30-4 p.m. Call Mary McClure at 896-2604 for more information.



# Miners MBB snaps winless streak

By Andrew Luberda  
Copper Area News

The San Manuel boys' basketball team ended a four-game winless streak, defeating both Ray and San Miguel last Thursday and Friday, respectively.

The Miners, who are now 13 – 11 on the season, defeated the Bearcats 58 – 52 before winning in lopsided fashion against the Vipers, 61 – 44.

**Up next:** Feb. 2 vs. San Carlos at 7 p.m.



Gilberto Pinedo going up for lay up.

Thalia Tamayo | SMHS



Gilbert Pinedo dunking the ball.

Kalin Anderson Begay | SMHS

## TRI-COMMUNITY CHURCH DIRECTORY

### First Baptist Church

103 W. Galiuro, Mammoth

**Pastor Joe Ventimiglia**  
520-405-0510

Sunday School – 9 a.m. • Sunday Worship – 10 a.m.  
Prayer Meeting Wednesday – 5:30 p.m.  
Movie Night Last Friday of the Month – 7 p.m.

**"The Church on the Hill"**

### Assembly of God

1145 Robles Rd., Oracle

**Pastor Nathan Hogan**

Sunday School 9:30 a.m.  
Morning Worship 10:30 a.m.  
Evening Service 6 p.m.  
Wednesday Evening 6 p.m.

### Oracle Church of Christ

2425 El Paseo, Oracle

**Richard Ferris**  
520-818-6554

Sunday Bible Study 10 a.m.  
Sunday Worship 11 a.m.

### Church of Jesus Christ of Latter-day Saints

San Manuel Ward • 101 S. Giffen Ave.

**Bishop Will Ramsey**  
520-385-4866

Sunday Morning Meetings:  
Sacrament 10 a.m. • Bible Study 11 a.m.  
Priesthood, Relief Society Noon

### First Baptist Church

1st & Nichols, San Manuel

**Pastor Kevin Duncan**  
385-4655

Sunday Bible Study 9:45 a.m. • Worship 11 a.m.  
Sunday Evening Discipleship 5 p.m.  
Sunday Evening Worship 6 p.m.  
Wednesday Prayer Meeting 6 p.m.

### Casa De Salvacion

201 E. Kino (& Catalina)/POB 692

**Carlos Gonzalez**  
520-487-2219

Domingo: Escuela Dominical 10-10:45 a.m.  
Servicio de Alabanza 11 a.m.  
Lunes: Servicio de Oracion 6:30 p.m.  
Miercoles: Estudio Biblico 6:30 p.m.

### Oracle Union Church

705 E. American Ave., Oracle

**Pastor Dr. Ed Nelson**  
520-784-1868

Sunday Bible Study 9 a.m.  
Worship Service 10:30 a.m.  
Wednesday Bible Study 11 a.m.  
Thursday Prayer Time 11 a.m. to Noon

### San Pedro Valley Baptist Church

Dudleyville Road, Dudleyville

**Pastor Anthony DaCunha**  
520-357-7353

Sunday School 9:45 a.m. • Morning Worship 11 a.m.  
Evening Service 6 p.m.  
Wednesday Prayer Meeting 7 p.m.

### Vista Church

**We Are a Family!**  
**Come Join Us!**

3001 E. Miravista Ln.  
(@15000 N. Oracle Rd) Catalina, AZ

**Fred Baum, Pastor**  
520-825-1985

Service: Sundays 10 a.m.

**Advertise  
Your Church  
Here!**

**Advertise  
Your Church  
Here!**

### Full Gospel Church of God

301 E. Webb Dr., San Manuel

**Pastors Michael & Bea Lucero Sr.**  
520-385-1250 • 520-385-5017

Sunday School 9:45 a.m.  
Morning Worship 10:45 a.m. • No Evening Service  
Wednesday 6 p.m.  
Teen Group 3rd Friday of every month at 6 p.m.

### Living Word Chapel-Oracle

Casual, Relevant, Contemporary

**Pastor James Ruiz**  
520-896-2771

Join us at 8:45 or 10:45 a.m.  
3941 W. Hwy. 77  
www.lwcoracle.com  
Find us on Facebook @ Living Word Chapel Oracle

### Oracle Seventh-Day Adventist Church

2150 Hwy 77, Oracle

**Pastor Rick Roy**

Saturday Sabbath School 9:30 a.m.  
Saturday Worship Service 11 a.m.

### Community Presbyterian Church

McNab & First Ave., San Manuel

**Rev. Jeff Dixon**  
385-2341

Sunday Morning Service 11 a.m.  
Children's Church (3rd Sunday) 11 a.m.

To be included in the weekly church listing, call the San Manuel Miner at 520-385-2266.

## Public Notice

**DCS'S NOTICE OF HEARING ON MOTION FOR TERMINATION OF PARENT-CHILD RELATIONSHIP NO. JD201600267**  
(Honorable Daniel Washburn)  
IN THE SUPERIOR COURT OF THE STATE OF ARIZONA

IN AND FOR THE COUNTY OF PINAL

In the matter of:

RUBEN DIAZ ESTRADA

d.o.b. 11/18/2008

VIRGINIA ROSE ESPARZA

d.o.b. 06/15/2012

MARYJANE JOSIE ESPARZA

d.o.b. 05/01/2014

ARIZA MIA CARRILLO

d.o.b. 08/06/2016

Person(s) under 18 years of age.

TO: APRIL OFRECIA DIAZ, RUBEN ESTRADA, JR., AQUILES ANTONIO ESPARZA aka AGUILES A. ESPARZA, and JOHN DOE, a fictitious name, parents and/or guardians of the above-named children.

1. The Department of Child Safety, (DCS or the Department), by and through undersigned counsel, has filed a Motion for Termination of Parent-Child Relationship under Title 8, of the Arizona Revised Statutes and Rule 64 of the Arizona Rules of Procedure for the Juvenile Court.

2. The Court has set an initial severance hearing on the 16th day of January, 2018, at 1:30 p.m., at the Pinal County Superior Court, 971 North Jason Lopez Circle, Florence, Arizona 85132, before the Honorable Daniel Washburn for the purpose of determining whether any parent or guardian named herein is contesting the allegations in the Motion.

3. The Court has set an initial publication severance hearing on the 20th day of March, 2018, at 9:00 a.m., at the Pinal County Superior Court, 971 North Jason Lopez Circle, Florence, Arizona 85132, before the Honorable Daniel Washburn for the purpose of determining whether any parent or guardian named herein is contesting the allegations in the Motion.

4. You and your children are entitled to have an attorney present at the hearing. You may hire your own attorney or, if you cannot afford an attorney and want to be represented by an attorney, one may be appointed by the Court.

5. You have a right to appear as a party in this proceeding. You are advised that your failure to personally appear in court at the initial hearing, pretrial conference, status conference, or termination adjudication, without good cause shown, may result in a finding that you have waived your legal rights and have admitted the allegations in the Motion. In addition, if you fail to appear without good cause, the hearing may go forward in your absence and may result in termination of your parental rights based upon the record and the evidence presented to the Court.

6. If you are receiving this Notice by publication, you may obtain a copy of the Motion for Termination of Parent-Child Relationship and Notice of Hearing by submitting a written request to: SARAH K. HICKS, Office of the Attorney General, CFP/PSS, 120 W. 1st Avenue, 2nd Floor, Mesa, Arizona 85210. The assigned child safety worker is Rose Raymond and may be reached by telephone at (520) 858-7187.

7. Requests for reasonable accommodation for persons with disabilities must be made to the court by parties at least three working days in advance of a scheduled court proceeding and can be made by calling (520) 866-5400.

8. You have the right to make a request or motion prior to any hearing that the hearing be closed to the public.

DATED this 27th day of December, 2017.

MARK BRNOVICH

Attorney General

SARAH K. HICKS

TRACEY L. HEINRICK

Assistant Attorneys General

1/31, 2/7, 2/14, 2/21/18

CNS-3090879#

SAN MANUEL MINER

MINER Legal 1/31/18, 2/7/18, 2/14/18, 2/21/18

## Public Notice

**NOTICE OF PUBLIC HEARING:** A public hearing will be held by the Pinal County Board of Supervisors at 9:30 a.m. on the 28th day of FEBRUARY, 2018, at the Pinal County Administrative Complex, in the Board of Supervisors Hearing Room, 135 N. Pinal Street, Florence, Arizona, to consider the applications for a **Rezoning and PAD Overlay Zoning District** by Common Bond Development Group, landowners/applicant, Bergin Frakes, Smalley and Oberholtzer, PLLC, agent **PZ-014-17 –PUBLIC HEARING/ACTION:** requesting a rezone from **CB-1/PAD (Local Business Zone) (PZ-PD-025-05)** to **C-3 (General Commercial Zoning District)** on approximately 18.49± acres to develop additional commercial uses in the Ironwood Crossing Marketplace, located in portions of Sections 18, T02S, R08E G&SRB&M, Pinal County, Arizona (legal on file), tax parcel number 109-18-663F, located at the intersection of N Ironwood Dr and Ocotillo Rd in the San Tan Valley area.

**PZ-PD-014-17 –PUBLIC HEARING/ACTION:** requesting a **Planned Area Development (PAD) Overlay Zoning District** on approximately 18.49± acres to develop additional commercial uses in the Ironwood Crossing Marketplace, located in portions of Sections 18, T02S, R08E G&SRB&M, Pinal County, Arizona (legal on file), tax parcel number 109-18-663F, located at the intersection of N Ironwood Dr and Ocotillo Rd in the San Tan Valley area.

ALL PERSONS INTERESTED IN THIS MATTER MAY APPEAR AND SPEAK AT THE PUBLIC HEARING AT THE DATE, TIME AND PLACE DESIGNATED ABOVE.

DOCUMENTS PERTAINING TO THIS CASE CAN BE FOUND ON THE NOTICE OF HEARING PAGE AT: <http://pinalcountyaz.gov/CommunityDevelopment/Planning/Pages/NoticeofHearing.aspx#>

DATED THIS 19th day of **January, 2018**, Pinal County Community Development Dept.

By: Himanshu Patel, Community Development Director

TO QUALIFY FOR FURTHER NOTIFICATION IN THIS LAND USE MATTER YOU MUST FILE WITH THE PLANNING DEPARTMENT A WRITTEN STATEMENT OF SUPPORT OR OPPOSITION TO THE SUBJECT APPLICATION. YOUR STATEMENT MUST CONTAIN THE FOLLOWING INFORMATION:

1) Planning Case Number (see above)

2) Your name, address, telephone number and property tax parcel number (Print or type)

3) A brief statement of reasons for supporting or opposing the request

4) Whether or not you wish to appear and be heard at the hearing

PROTESTS TO THE REZONING AND/OR PAD OVERLAY ZONE BY 20% OF THE PROPERTY OWNERS BY AREA AND NUMBER WITHIN 300 FEET OF THE PROPERTY PROPOSED FOR REZONING WILL REQUIRE AN AFFIRMATIVE VOTE OF THREE-FOURTHS OF ALL MEMBERS OF THE BOARD OF SUPERVISORS FOR APPROVAL.

WRITTEN STATEMENTS MUST BE FILED WITH:

PINAL COUNTY COMMUNITY DEVELOPMENT DEPARTMENT PO BOX 2973 (31 N. PINAL, BLDG. F)

FLORENCE, AZ 85132

**NO LATER THAN 5:00 PM ON February 14, 2018.**

Contact for this matter: Kyle Barichello

E-mail Address: [kyle.barichello@pinalcountyaz.gov](mailto:kyle.barichello@pinalcountyaz.gov) Phone #: (520) 866-6294 Fax: (520) 866-6530

**MINER Legal 1/31/18**

SHOP LOCAL.

BUY LOCAL.

# Miner wrestlers put a wrap on regular season

By Andrew Luberda  
Copper Area News

The San Manuel wrestling finished its regular season at Benson last Wednesday and now awaits the sectional tournament this weekend at Willcox.

The short-handed Miners went 1 – 2 at Benson, defeating San Carlos (36 – 18) and falling to Benson and Tombstone.

Yesenia Arciniega (108) was one of five Miners to go 3 – 0 at the multi-meet, which was highlighted by her first pin of the season. Mia Borg (115), TJ Madrid (122), Ruben Hernandez (197), and Max Fisher (222) were the other wrestlers who were undefeated at Benson.

**Up next:** San Manuel will wrestle in the Division IV, Section II tournament in Willcox on Saturday, Feb. 3. The top four wrestlers in each weight class will advance to the state tournament the following week.

## SunZia funds Arizona wildlife/ natural resource efforts

The SunZia Southwest Transmission Project (SunZia) presented a \$300,000 check last week to the Arizona Game and Fish Department (AZGFD) to help fund watering stations for wildlife in remote areas, including locations within Pinal County, one of which is located between Superior and Kearny.

The funds are part of a broad joint conservation effort by SunZia and AZGFD to help enhance wildlife habitat in southeastern Arizona. The effort was the result of a comprehensive wildlife preservation agreement executed by the parties in Jan., 2016.

“SunZia is proud to be part of this dynamic public-private partnership,” said Tom Wray, project manager for SunZia. “We look forward to continuing these conservation efforts with the Game and Fish Department to ensure that Arizona’s critical wildlife habitats are preserved.”

“Today’s focus on the importance of strengthening water catchments is just the tip of a revolutionary partnership between a private energy project developer and Arizona government,” said Ty Gray, director of the Arizona Game & Fish Department. “The partnership includes a wide range of protective measures that provide one of the most progressive plans for mitigating and conserving Arizona’s wildlife resources and the habitat on which they depend.”

“Pinal County is excited to join with SunZia and Game and Fish in this important effort,” said Supervisor Steve Miller, chairman of the Pinal County Board of Supervisors. “Wildlife domains are critical to Pinal County’s quality of life, and materially contribute to outdoor recreation and our tourism industries. Today those habitats have been strengthened thanks to the hard work of SunZia and Arizona Game and Fish. Because of the cooperation of Game and Fish

Continued on page 11

Enter To **WIN**  
**\$4,000**  
\$100 awarded weekly **\$3,000** Grand Prize  
Newspaper sponsored - Local shopping survey



Enter to win now, go to:

[www.pulsepoll.com](http://www.pulsepoll.com)

Denied Benefits? Unable To Work? **We Can Help!**

Helping 1000's Get The Benefits They Deserve

Fighting For Your SOCIAL SECURITY BENEFITS For Over 35 Years!

**1** Do You Qualify For Disability Benefits? Call For A **FREE** Evaluation

**2** Assisting With: - Initial Applications - Denied Claims - Hearings

**3** We Simplify The Process & Strive For Quick Claim Approval.\*

**BILL GORDON ASSOCIATES**

**(844) 335-2815**

Bill Gordon & Associates, a nationwide practice, represents clients before the Social Security Administration. Member of the TX & NM Bar Associations. Mail: 1420 NW St Washington D.C. Office: Broward County, FL. Services may be provided by associated attorneys licensed in other states. \*The process for determining each applicant's disability benefits varies greatly, and can take upwards of two years.

and SunZia's donation, additional water catchments will be installed to assist wildlife during our drought periods."

Pattern Energy is a windpower developer and will ship windpower over SunZia's transmission line. Adam Cernea Clark, manager of Environmental & Natural Resources for Pattern stated "Pattern Energy joins with SunZia, Game and Fish and Pinal County elected officials in taking this important step towards the preservation of Arizona's important wildlife habitat. Combining renewable energy resources with an historic wildlife preservation agreement will ensure that SunZia becomes a model for

energy delivery in the Desert Southwest."

The agreement specified funding for renovation of multiple watering stations, called catchments, used by wildlife, especially in times of drought. Several of the catchment locations are located within Pinal County. The SunZia/AGFD comprehensive mitigation agreement includes a total of 49 measures that include protection plans for migratory birds, the Southwestern Willow Flycatcher, Sonoran Desert Tortoise, Black-tailed Prairie Dogs, Gila Monsters, Burrowing Owls, Kit Foxes, as well as extensive activities including monitoring, revegetation and habitat restoration. A copy of the

agreement can be found here: [www.SunZia.net/AGFD](http://www.SunZia.net/AGFD)  
**About SunZia:** SunZia Southwest Transmission Project is an extra high voltage 500kV interstate transmission infrastructure project that will enable the delivery of electric energy from high capacity wind energy regions in eastern New Mexico to customers in the Desert Southwest.

## Public Notice

Ewing & Ewing Attorneys, P.C. 4050 E. Cotton Center Blvd., #18 Phoenix, AZ 85040 (800) 861-5308 telephone (800) 861-3811 facsimile Nelson Ewing, II (#014418) Tufik Shayeb (#029823) Attorneys for Plaintiff IN THE MARICOPA-STANFIELD JUSTICE COURT 19955 N. Wilson Ave.; Maricopa, AZ 85139; 520-866-3999 PINAL COUNTY, STATE OF ARIZONA AM Systems, LLC an Arizona limited liability company Plaintiff vs. Kelly Collier Jane/John Doe 1-10 Husband and Wife and each of them Defendant(s) NO. CV2017001522 SUMMONS (Civil-Contract) Kelly Collier 19982 N. Toledo Ave. Maricopa AZ 85138 Jane/John Doe 1-10 THE STATE OF ARIZONA TO THE ABOVE NAMED DEFENDANT(S): 1. You are summoned to respond to this complaint by filing an answer with this court and paying the court's required fee. If you cannot afford to pay the required fee, you may request the court to waive or to defer the fee. 2. If you were served with this summons in the State of Arizona, the court must receive your answer to the complaint within twenty (20) calendar days from the date you were served. If you were served outside the State of Arizona, the court must receive your answer to the complaint within thirty (30) days from the date of service. If the last day is a Saturday, Sunday or holiday, you will have until the next working day to file your answer. When calculating time, do not count the day you were served with the summons. 3. This court is located at (physical address): 19955 N. Wilson Ave.; Maricopa, AZ 85139 4. Your answer must be in writing. (a) You may obtain an answer form from the court listed above, or on the Self-Service Center of the Arizona Judicial Branch website at <http://www.azcourts.gov/> under the "Public Services" tab. (b) You may visit <http://www.azcourts.gov/> to fill in your answer form electronically; this requires payment of an additional fee. (c) You may also prepare your answer on a plain sheet of paper, but your answer must include the case number, the court location, and the names of the parties. 5. You must provide a copy of your answer to the plaintiff(s) or the plaintiff's attorney. IF YOU FAIL TO FILE A WRITTEN ANSWER WITH THE COURT WITHIN THE TIME INDICATED ABOVE, A DEFAULT JUDGMENT MAY BE ENTERED AGAINST YOU, AS REQUESTED IN THE PLAINTIFF'S COMPLAINT. A copy of the Summons may be obtained by contacting Ewing & Ewing Attorneys, P.C. as stated above. Date 10/12/17 /s/ Lyle D. Riggs Judge's Signature (COURT SEAL) REQUEST FOR REASONABLE ACCOMMODATION FOR PERSONS WITH DISABILITIES MUST BE MADE TO THE COURT AS SOON AS POSSIBLE BEFORE A COURT PROCEEDING.  
**MINER Legal 1/31/18, 2/7/18, 2/14/18, 2/21/18**

# SUNZIA

Continued from page 10

The Project will consist of two 500kV transmission lines and substations and will stretch over 500 miles - Originating in wind energy-rich eastern New Mexico at the SunZia East Substation, to the existing Pinal Central Substation near Coolidge,

## Public Notice

**NOTICE OF PUBLIC HEARING BY THE PINAL COUNTY BOARD OF SUPERVISORS AT 9:30 A.M. ON THE 28th DAY OF FEBRUARY, 2018, IN THE PINAL COUNTY ADMINISTRATIVE COMPLEX, BOARD OF SUPERVISORS HEARING ROOM, 135 N. PINAL STREET, FLORENCE, ARIZONA, TO CONSIDER THE APPLICATION FOR A REZONING TO AMEND THE ZONING ORDINANCE AND/OR MAPS FOR THE UNINCORPORATED AREA OF PINAL COUNTY, ARIZONA. **PZ-009-17 - PUBLIC HEARING/ACTION:**** Belcara, LLC, landowner, EPS Group, Inc., applicant, requesting approval of a zone change from SR (Suburban Ranch) (PZ-341-72) to R- 12 (Single Residence Zoning District) to develop a 26 lot subdivision, San Tan Meadows, on 12.11± acres; Sun Valley Farms Unit 2: S-405' of Lot 3 situated in a portion of Section 17, 2S, 8E, G&SRB&M (legal on file), tax parcel 104-24-005B (located between N Friend Ave and N Suburban Ave east of Apache Sun Golf Course in the San Tan Valley area). ALL PERSONS INTERESTED IN THIS MATTER MAY APPEAR AND SPEAK AT THE PUBLIC HEARING AT THE DATE, TIME AND PLACE DESIGNATED ABOVE. DOCUMENTS PERTAINING TO THIS CASE CAN BE FOUND ON THE NOTICE OF HEARING PAGE AT: <http://pinalcountyaz.gov/CommunityDevelopment/Planning/Pages/NoticeofHearing.aspx#> DATED this 19th day of January, 2018, Pinal County Community Development Dept. By: /s/ Himanshu Patel, Community Development Director TO QUALIFY FOR FURTHER NOTIFICATION IN THIS LAND USE MATTER YOU MUST FILE WITH THE PLANNING DEPARTMENT A WRITTEN STATEMENT OF SUPPORT OR OPPOSITION TO THE SUBJECT APPLICATION. YOUR STATEMENT MUST CONTAIN THE FOLLOWING INFORMATION:  
1) Planning Case Number (see above)  
2) Your name, address, telephone number and property tax parcel number (Print or type)  
3) A brief statement of reasons for supporting or opposing the request  
4) Whether or not you wish to appear and be heard at the hearing  
**PROTESTS TO THE REZONING AND/OR PAD OVERLAY ZONE BY 20% OF THE PROPERTY OWNERS BY AREA AND NUMBER WITHIN 300 FEET OF THE PROPERTY PROPOSED FOR REZONING WILL REQUIRE AN AFFIRMATIVE VOTE OF THREE-FOURTHS OF ALL MEMBERS OF THE BOARD OF SUPERVISORS FOR APPROVAL. WRITTEN STATEMENTS MUST BE FILED WITH:**  
**PINAL COUNTY COMMUNITY DEVELOPMENT DEPARTMENT PO BOX 2973 (31 N. PINAL, BLDG. F) FLORENCE, AZ 85132**  
**NO LATER THAN 5:00 PM ON February 14, 2018.**  
Contact for this matter: Kyle Barichello  
E-mail Address: [kyle.barichello@pinalcountyaz.gov](mailto:kyle.barichello@pinalcountyaz.gov) Phone #: (520) 866-6294 Fax: (520) 866-6530  
**MINER Legal 1/31/18**

Arizona. Construction on the first transmission line and substation is slated to begin in the second quarter of 2018, with commercial operation in late 2020. The project's total transfer capacity is

## Public Notice

**DCS'S NOTICE OF HEARING ON MOTION FOR APPOINTMENT OF A PERMANENT GUARDIAN OF A MINOR CHILD NO. JD 201500153 (Honorable DeLana J. Fuller) IN THE SUPERIOR COURT OF THE STATE OF ARIZONA IN AND FOR THE COUNTY OF PINAL**  
In the Matter of: ZEEMON D. MEYERS d.o.b. 06-19-2007  
Person(s) under 18 years of age.  
TO: LYNETTE MICHELLE ROCHA and JASON D. MEYERS, parents and/or guardians of the above-named child.  
1. The Department of Child Safety, (DCS or the Department), by and through undersigned counsel, has filed a Motion for Appointment of a Permanent Guardian pursuant to Title 8, of the Arizona Revised Statutes, Rules 4.1, 4.2, and 5 of the Arizona Rules of Civil Procedure and Rule 61 of the Rules of Procedure for the Juvenile Court.  
2. The Court has set a Publication hearing on the 20th day of March, 2018 at 2:00 p.m., at the Pinal County Superior Court, 85132, before the Honorable DeLana J. Fuller for the purpose of determining whether any parent or guardian named herein is contesting the allegations in the motion.  
3. You and your child are entitled to have an attorney present at the hearing. You may hire your own attorney or, if you cannot afford an attorney and want to be represented by an attorney, one may be appointed by the Court.  
4. You have a right to appear as a party in this proceeding. You are advised that your failure to personally appear in court at the initial hearing, pretrial conference, status conference or dependency adjudication, without good cause shown, may result in a finding that you have waived your legal rights and have admitted the allegations in the Motion. In addition, if you fail to appear, without good cause, the hearing may go forward in your absence and may result in an adjudication of dependency, termination of your parental rights or the establishment of a permanent guardianship based upon the record and the evidence presented to the court, as well as an order of paternity, custody, or change of custody in a consolidated family law matter and an order for child support if paternity has been established.  
5. If you are receiving this Notice by publication, you may obtain a copy of the Motion for Appointment of a Permanent Guardian and Notice of Hearing by submitting a written request to: ROBERT A. TAYLOR, Office of the Attorney General, 120 W. 1st Ave., 2nd Floor, Mesa, Arizona 85210. The assigned case manager is Amanda Beinlich and may be reached by telephone at (520) 858-8893.  
6. Requests for reasonable accommodation for persons with disabilities must be made to the court by parties at least three working days in advance of a scheduled court proceeding and can be made by calling (520) 866-5400.  
7. You have the right to make a request or motion prior to any hearing that the hearing be closed to the public. DATED this \_\_\_ day of January, 2018.  
**MARK BRNOVICH**  
Attorney General  
ROBERT A. TAYLOR  
Assistant Attorney General  
1/31, 2/7, 2/14, 2/21/18  
CNS-3091908#  
SAN MANUEL MINER  
**MINER Legal 1/31/18, 2/7/18, 2/14/18, 2/21/18**

3,000MW. The project is estimated to cost over \$ 2.0 billion. [www.SunZia.net](http://www.SunZia.net)

## Public Notice

**DCS'S NOTICE OF HEARING ON DEPENDENCY PETITION NO. JD201600068 SUPP (The Honorable DeLana J. Fuller) IN THE SUPERIOR COURT OF THE STATE OF ARIZONA IN AND FOR THE COUNTY OF PINAL**  
In the Matter of: LUIS SEBASTIAN TAPIA d.o.b. 11/16/2017  
Person(s) under 18 years of age.  
TO: ANDREA NICOLE TAPIA, LUIS MARCOS SANCHEZ CAMACHO, and JOHN DOE a fictitious name, parents and/or guardians of the above-named child  
1. The Department of Child Safety, (DCS or the Department), by and through undersigned counsel, has filed a Dependency Petition pursuant to Title 8, of the Arizona Revised Statutes; Rules 4.1 and 4.2 of the Arizona Rules of Civil Procedure; and Rule 48(D) of the Rules of Procedure for the Juvenile Court.  
2. The Court has set a Publication hearing on March 6, 2018 at 11:00 a.m., at the Pinal County Superior Court, 971 N. Jason Lopez Circle, Florence, Arizona 85132, before the Honorable DeLana J. Fuller for the purpose of determining whether any parent or guardian named herein is contesting the allegations in the Petition.  
3. You and your child are entitled to have an attorney present at the hearing. You may hire your own attorney or, if you cannot afford an attorney and want to be represented by an attorney, one may be appointed by the Court.  
4. You have a right to appear as a party in this proceeding. You are advised that your failure to personally appear in court at the initial hearing, pretrial conference, status conference, or dependency adjudication, without good cause shown, may result in a finding that you have waived your legal rights and have admitted the allegations in the Petition. In addition, if you fail to appear, without good cause, the hearing may go forward in your absence and may result in an adjudication of dependency, termination of your parental rights or the establishment of a permanent guardianship based upon the record and the evidence presented to the court, as well as an order of paternity, custody, or change of custody in a consolidated family law matter and an order for child support if paternity has been established.  
5. If you are receiving this Notice by publication, you may obtain a copy of the Dependency Petition, Notice of Hearing, and Temporary Orders by submitting a written request to: SARAH ANDERSEN, Office of the Attorney General, 120 W. 1st Ave., 2nd Floor, Mesa, AZ 85210. The assigned Child Safety Worker is Britney Galati and may be reached by telephone at 480-373-2163.  
6. Requests for reasonable accommodation for persons with disabilities must be made to the court by parties at least three working days in advance of a scheduled court proceeding and can be made by calling 520-866-5400.  
7. You have the right to make a request or motion prior to any hearing that the hearing be closed to the public. DATED this 17th day of January, 2018.  
**MARK BRNOVICH**  
Attorney General  
SARAH ANDERSEN  
Assistant Attorney General  
1/31, 2/7, 2/14, 2/21/18  
CNS-3090784#  
SAN MANUEL MINER  
**MINER Legal 1/31/18, 2/7/18, 2/14/18, 2/21/18**

## Public Notice

### PINAL COUNTY AIR QUALITY CONTROL DISTRICT

The District hereby gives notice that it proposes to approve the following permit(s) or permit revision(s). Each list includes the following, in order: the proposed permit number, company name, company address, facility location, facility type and the air contaminants to be emitted or potentially emitted (Volatile Organic Compounds will be abbreviated as V.O.C.; Hazardous Air Pollutants are abbreviated as the HAPS; Benzene, Toluene, Ethyl Benzene, and Xylene are abbreviated as BTEX); Permit No. B31257.000 Arizona White Rock, Inc. P.O. Box 5214 Tucson, AZ 85703 Arizona White Rock Sec 32 / T10S / R13E Catalina, AZ Facility Type – Crushing & Screening Emissions – Particulate Matter, Nitrogen Oxides, Carbon Monoxide, Sulfur Oxides, V.O.C.; Permit No. S12665.000 Bowlin's Travel Centers, Inc. P.O. Box 822 Eloy, AZ 85131 Bowlin's Picacho Plaza 16098 E. Camino Adelante Picacho, AZ Facility Type – Gas Station Emissions – V.O.C., HAPS (BTEX); Permit No. S12667.000 Fry's Food Stores 500 S. 9th Ave, Bldg A Tolleson, AZ 85353 Fry's Fuel Center #682 205 W. Combs San Tan Valley, AZ Facility Type – Gas Station Emissions – V.O.C., HAPS (BTEX); Permit No. B31255.000 Gamez Lining Systems, L.L.C. P.O. Box 12490 Casa Grande, AZ 85130 Gamez Lining Systems 964 W. Cottonwood Ln Casa Grande, AZ Facility Type – Rubber Lining Emissions – Nitrogen Oxides, Carbon Monoxide, Sulfur Oxides, V.O.C., HAPS (Trichloroethylene); Permit No. S12666.000 Good 2 Go Stores, LLC P.O. Box 50430 Idaho Falls, ID 83405 Good 2 Go #509 19590 N. John Wayne Parkway Maricopa, AZ Facility Type – Gas Station Emissions – V.O.C., HAPS (BTEX); Permit No. S16125.000 Johnson Utilities, L.L.C. 5230 E. Shea Blvd, Suite 200 Scottsdale, AZ 85254 Johnson Farms Lift Station 36681 N. Gantzel Rd San Tan Valley, AZ Facility Type – Emergency Generator Emissions – Nitrogen Oxides, Carbon Monoxide, Particulate Matter, Sulfur Dioxide, V.O.C.; Permit No. B31251.000 Quemetco Metals Arizona, LLC 602 N. Swanson St Casa Grande, AZ 85122 Quemetco Metals Arizona 602 N. Swanson St Casa Grande, AZ Facility Type – Anode Fabrication Emissions – Particulate Matter, Lead, Nitrogen Oxides, Carbon Monoxide, Sulfur Oxides, V.O.C.; Permit No. C31248.000 Steel Finishing Group LLC 5051 S. Warner Dr Apache Junction, AZ 85120 Steel Finishing Group 5051 S. Warner Dr Apache Junction, AZ Facility Type – Steel Surface Preparation and Painting Emissions – V.O.C., HAPS (Xylene, Toluene, Ethyl Benzene, Methyl Isobutyl Ketone, Naphthalene, Methylene Diphenyl Diisoyanate); Permit No. B31256.000 Wal-Mart Stores East, LP Attn: Licensing Support – 725 Rosehill Rd, #450 Lenexa, KS 66215; Wal-Mart Grocery Distribution Center #7013 868 E. Peters Rd Casa Grande, AZ Facility Type – Distribution Center Emissions – Particulate Matter, Nitrogen Oxides, Carbon Monoxide, Sulfur Oxides, V.O.C. Under A.R.S. § 49-480, any person who may be adversely affected by the permit may file a written objection to the issuance of the permit and may request (in writing) a public hearing. Objections, comments or a request for a hearing are due during the public comment period, which ends upon the latter of thirty (30) days from the first publication of this notice, or close of business on the date of any hearing that may be held. Send objections/comments/requests to Pinal County Air Quality Control District, P. O. Box 987, Florence, AZ 85132 or deliver to 31 N. Pinal Street, Building F, Development Services, Florence, Arizona. The telephone number is (520) 866-6929. Any objection shall state the name and mailing address of the objector, be signed by the objector, their agent or attorney, and clearly set forth the reasons why the permit should not be issued. Grounds for objections are limited to whether the proposed permit meets the criteria for issuance prescribed in A.R.S. § 49-480 or in § 49-481. The permit package, all comments and objections will be available for public inspection and/or copying at the above address Monday through Friday from 8:00 a.m. to 4:30 p.m. excluding Holidays. PINAL COUNTY AIR QUALITY CONTROL DISTRICT MICHAEL SUNDBLOM, DIRECTOR Dates Published: January 31 & February 7, 2018 End of 30-day comment Period: March 2, 2018  
**MINER Legal 1/31/18, 2/7/18**

## SHOP LOCAL. BUY LOCAL.

**Public Notice****NOTICE OF HEARING ON  
DEPENDENCY PETITION  
NO. JD 201600241 R**

Honorable Daniel A. Washburn  
IN THE SUPERIOR COURT OF THE  
STATE OF ARIZONA  
IN AND FOR THE COUNTY OF PINAL  
In the Matter of:  
EZEKIEL EDIEL ARMENTA PENUELAS  
d.o.b. 03-18-2012  
HAZEL MELINA ARMENTA PENUELAS  
d.o.b. 10-16-2014

Person under 18 years of age.

TO: RAQUEL PENUELAS RAMIREZ  
and ASAEL ARMENTA aka ASAEL  
ARMENTA TORRES, parents of the  
above-named children.

1. The Department of Child Safety has  
filed a Substituted Dependency Petition  
pursuant to Title 8, of the Arizona Revised  
Statutes, and Rule 48 of the Rules of  
Procedure for the Juvenile Court.

2. The Court has set an initial hearing  
on April 10, 2018, at 9:00 a.m., at Pinal  
County Superior Court, 971 N. Jason  
Lopez Circle, Florence, Arizona 85132,  
telephone number 520.866.5400, for  
the purpose of determining whether any  
parent or guardian named herein is  
contesting the allegations in the Petition.

3. You and your children are entitled to  
have an attorney present at the hearing.  
You may hire your own attorney or, if you  
cannot afford an attorney and want to be  
represented by an attorney, one may be  
appointed by the Court.

4. You have a right to appear as a party  
in this proceeding. You are advised that  
your failure to personally appear in court  
at the initial hearing, pretrial conference,  
status conference or termination  
adjudication hearing, without good cause  
shown, may result in a finding that you  
have waived your legal rights, and have  
admitted the allegations in the petition.  
In addition, if you fail to personally appear  
in court, without good cause shown, the  
hearing may go forward in your absence  
and may result in termination of your  
parental rights or the establishment of a  
permanent guardianship based upon the  
record and the evidence presented to the  
court.

5. Notice is given that DCS is proposing  
to substantiate any allegations of  
abuse and/or neglect contained in the  
dependency petition for placement in the  
DCS Central Registry. The DCS Central  
Registry is a confidential list of DCS  
findings that tracks abuse and neglect. If  
the court finds your child/ren dependent  
based upon allegations of abuse and/  
or neglect contained in the dependency  
petition, you will be placed in the DCS  
Central Registry. See A.R.S. § 8-804.

6. If you are receiving this Notice by  
publication, you may obtain a copy of the  
Dependency Petition, Notice of Hearing,  
and Temporary Order by submitting a  
written request to: ARDENÉ N. FOX,  
Office of the Attorney General, 120 W.  
1st Ave., 2nd Floor, Mesa, AZ 85210-  
1312. The assigned Child Safety worker  
is Jennifer Gilstrap and may be reached  
by telephone at (520) 858.7186.

7. Requests for reasonable  
accommodation for persons with  
disabilities must be made to the court  
by parties at least three (3) working  
days in advance of a scheduled court  
proceeding and can be made by calling  
520.866.5400.

8. You have the right to make a request  
or motion prior to any hearing that the  
hearing be closed to the public.  
DATED this \_\_\_\_\_ day of January 2018.  
MARK BRNOVICH  
Attorney General  
ARDENÉ N. FOX  
Assistant Attorney General  
1/24, 1/31, 2/7, 2/14/18  
CNS-3090622#  
SAN MANUEL MINER  
MINER Legal 1/24/18, 1/31/18, 2/7/18,  
2/14/18

**Public Notice****DCS'S NOTICE OF HEARING ON  
MOTION FOR APPOINTMENT OF A  
PERMANENT GUARDIAN OF MINOR  
CHILDREN**

NO. JD 201600102  
(Honorable DeLana J. Fuller)  
IN THE SUPERIOR COURT OF THE  
STATE OF ARIZONA

IN AND FOR THE COUNTY OF PINAL  
In the Matter of:  
JULIE-ANN PARIS VALLEJO  
d.o.b. 06-21-2003

ALIVIYAH IVORY MCKINNEY  
d.o.b. 11-01-2004

AJDRINA ARMANDO DOWELL  
d.o.b. 06-04-2008

JEWELYUS AMONDO ARMANI  
DOWELL  
d.o.b. 03-21-2011

Person(s) under 18 years of age.

TO: AMY VERONICA DOWELL,  
FREDERIC GALLEGOS, TYSON EARL  
MCKINNEY, JUSTIN ALBERT DOWELL  
and JOHN DOE (a fictitious name),  
parents and/or guardians of the above-  
named children.

1. The Department of Child Safety,  
(DCS or the Department), by and  
through undersigned counsel, has filed a  
Motion for Appointment of a Permanent  
Guardian under Arizona Revised  
Statutes §§ 8-871 and 8-872 and Rule 61  
of the Arizona Rules of Procedure for the  
Juvenile Court.

2. The Court has set a Publication hearing  
on the 3rd day of April 2018 at 11:00 a.m.,  
at the Pinal County Superior Court, 971  
N. Jason Lopez Circle, Florence, AZ  
85132, before the Honorable DeLana  
J. Fuller for the purpose of determining  
whether any parent or guardian named  
herein is contesting the allegations in the  
motion.

3. You and your children are entitled to  
have an attorney present at the hearing.  
You may hire your own attorney or, if you  
cannot afford an attorney and want to be  
represented by an attorney, one may be  
appointed by the Court.

4. You have a right to appear as a party  
in this proceeding. You are advised that  
your failure to personally appear in court  
at the initial hearing, pretrial conference,  
settlement conference, status conference  
or guardianship adjudication, without  
good cause shown, may result in a  
finding that you have waived your legal  
rights and have admitted the allegations  
in the Motion. In addition, if you fail to  
appear, without good cause shown, the  
hearing may go forward in your absence  
and may result in the establishment of a  
permanent guardianship based upon the  
record and the evidence presented to the  
court.

5. If you are receiving this Notice by  
publication, you may obtain a copy of the  
Motion for Appointment of a Permanent  
Guardian and Notice of Hearing by  
submitting a written request to: JILL J.  
MURRAY, Office of the Attorney General,  
120 W. 1st Ave., Second Floor, Mesa, AZ  
85210. The assigned case manager is  
Jennifer Gilstrap and may be reached by  
telephone at (520) 858-7186.

6. Requests for reasonable  
accommodation for persons with  
disabilities must be made to the court  
by parties at least three working days  
in advance of a scheduled court proceeding  
and can be made by calling (520) 866-  
5400.  
7. You have the right to make a request  
or motion prior to any hearing that the  
hearing be closed to the public.  
DATED this \_\_\_\_\_ day of December 2017.  
MARK BRNOVICH  
Attorney General  
JILL J. MURRAY  
Assistant Attorney General  
1/24, 1/31, 2/7, 2/14/18  
CNS-3089632#  
SAN MANUEL MINER  
MINER Legal 1/24/18, 1/31/18, 2/7/18,  
2/14/18

**Public Notice****DCS'S AMENDED NOTICE OF  
HEARING ON PETITION FOR  
TERMINATION OF PARENT-CHILD  
RELATIONSHIP**

NO. JD201000034R SUPP  
(Honorable Daniel Washburn)  
IN THE SUPERIOR COURT OF THE  
STATE OF ARIZONA

IN AND FOR THE COUNTY OF PINAL  
In the Matter of:  
ANGEL TRUSTYN DAUGHERTY  
d.o.b. 06/19/2016

Person under 18 years of age.

TO: JOHN DOE, a fictitious name, parent  
and/or guardian of the above-named  
children.

1. The Department of Child Safety,  
(DCS or the Department), by and  
through undersigned counsel, has filed a  
Petition for Termination of Parent-  
Child Relationship under Title 8, of the  
Arizona Revised Statutes and Rule 64 of  
the Rules of Procedure for the Juvenile  
Court.

2. The Court has set a Publication hearing  
on the 20th day of March, 2018, at 2:30  
p.m., at the Pinal County Superior Court,  
Pinal County Superior Court, 971 North  
Jason Lopez Circle, Florence, Arizona  
85132, before the Honorable Daniel  
Washburn for the purpose of determining  
whether any parent or guardian named  
herein is contesting the allegations in the  
Petition.

3. You and your children are entitled to  
have an attorney present at the hearing.  
You may hire your own attorney or, if you  
cannot afford an attorney and want to be  
represented by an attorney, one may be  
appointed by the Court.

4. You have a right to appear as a party  
in this proceeding. You are advised that  
your failure to personally appear in court  
at the initial hearing, pretrial conference,  
status conference or termination adjudication,  
without good cause shown, may result in  
a finding that you have waived your legal  
rights and have admitted the allegations  
in the Petition. In addition, if you fail to  
appear without good cause, the hearing  
may go forward in your absence and  
may result in termination of your parental  
rights based upon the record and the  
evidence presented to the Court.

5. If you are receiving this Notice by  
publication, you may obtain a copy of the  
Petition for Termination of Parent-Child  
Relationship and Notice of Hearing by  
submitting a written request to: TRACEY  
L. HEINRICK, Office of the Attorney  
General, CFP/PSS, 120 W. 1st Avenue,  
2nd Floor, Mesa, Arizona 85210. The  
assigned child safety worker is Alicia  
Garcia and may be reached by telephone  
at (520) 858-8883.

6. Requests for reasonable  
accommodation for persons with  
disabilities must be made to the court  
by parties at least three working days  
in advance of a scheduled court proceeding  
and can be made by calling 520-866-  
5400.

7. You have the right to make a request  
or motion prior to any hearing that the  
hearing be closed to the public.

DATED this 16th day of January, 2018.  
MARK BRNOVICH  
Attorney General  
TRACEY L. HEINRICK  
Assistant Attorney General  
1/24, 1/31, 2/7, 2/14/18  
CNS-3090529#  
SAN MANUEL MINER  
MINER Legal 1/24/18, 1/31/18, 2/7/18,  
2/14/18

**Public Notice****DCS'S NOTICE OF HEARING ON  
MOTION FOR TERMINATION OF  
PARENT-CHILD RELATIONSHIP  
NO. JD201600014 SUPP**

(Honorable DeLana J Fuller)  
IN THE SUPERIOR COURT OF THE  
STATE OF ARIZONA

IN AND FOR THE COUNTY OF PINAL  
In the matter of:  
TROY JOHN LASASSO  
d.o.b. 06/04/2017

Person under 18 years of age.

TO: CAREINA MARIE LASASSO, and  
JOHN DOE, a fictitious name, parents  
and/or guardians of the above-named  
child.

1. The Department of Child Safety,  
(DCS or the Department), by and  
through undersigned counsel, has filed a  
Motion for Termination of Parent-  
Child Relationship under Title 8, of the  
Arizona Revised Statutes and Rule 64 of  
the Arizona Rules of Procedure for the  
Juvenile Court.

2. The Court has set a Publication  
hearing on the 13th day of March,  
2018, at 9:00 a.m., at the Pinal County  
Superior Court, 971 North Jason Lopez  
Circle, Florence, Arizona 85132, before  
the Honorable DeLana J Fuller for the  
purpose of determining whether any  
parent or guardian named herein is  
contesting the allegations in the Motion.

3. You and your child are entitled to have  
an attorney present at the hearing. You  
may hire your own attorney or, if you  
cannot afford an attorney and want to be  
represented by an attorney, one may be  
appointed by the Court.

4. You have a right to appear as a party  
in this proceeding. You are advised that  
your failure to personally appear in court  
at the initial hearing, pretrial conference,  
status conference, or termination adjudication,  
without good cause shown, may result in  
a finding that you have waived your legal  
rights and have admitted the allegations  
in the Motion. In addition, if you fail to  
appear without good cause, the hearing  
may go forward in your absence and  
may result in termination of your parental  
rights based upon the record and the  
evidence presented to the Court.

5. If you are receiving this Notice by  
publication, you may obtain a copy of the  
Motion for Termination of Parent-Child  
Relationship and Notice of Hearing by  
submitting a written request to: SARAH  
ANDERSEN, Office of the Attorney  
General, CFP/PSS, 120 W. 1st Avenue,  
2nd Floor, Mesa, Arizona 85210. The  
assigned child safety worker is Shelley  
Ashmore and may be reached by  
telephone at (480) 373-2162.

6. Requests for reasonable  
accommodation for persons with  
disabilities must be made to the court  
by parties at least three working days  
in advance of a scheduled court proceeding  
and can be made by calling 520-866-  
5400.

7. You have the right to make a request  
or motion prior to any hearing that the  
hearing be closed to the public.

DATED this 27th day of December, 2017.  
MARK BRNOVICH  
Attorney General  
SARAH ANDERSEN  
Assistant Attorney General  
1/10, 1/17, 1/24, 1/31/18  
CNS-3086044#  
SAN MANUEL MINER  
MINER Legal 1/10/18, 1/17/18, 1/24/18,  
1/31/18

**Public Notice****ARTICLES OF ORGANIZATION**

1. Entity Type: Limited Liability Company  
2. Entity Name: Gold Canyon Home  
Matters LLC 3. File Number: L22479432  
4. Statutory Agent Name and Address:  
Street Address: Gary M Murzyn 10713 E.  
Surveyor Court Gold Canyon, AZ 85118  
5. Arizona Known Place of Business  
Address: 10713 E. Surveyor Court Gold  
Canyon, AZ 85118 6. Duration: Perpetual  
7. Management Structure: Member-  
Managed The names and addresses of  
all Members are: 1 Gary M Murzyn  
10713 E. Surveyor Court Gold Canyon,  
AZ 85118; 2 Dana L Murzyn 10713 E.  
Surveyor Court Gold Canyon, AZ 85118  
Signature: Gary M Murzyn 1/5/2018

MINER Legal 1/24/18, 1/31/18, 2/7/18

**Public Notice**

IN THE SUPERIOR COURT OF THE  
STATE OF ARIZONA IN AND FOR THE  
COUNTY OF PINAL HALVORSON  
INVESTMENTS, LLC a/k/a HALVORSEN  
INVESTMENTS, LLC, vs. MARSHA  
K. PINNOCK, et al. CV201700926  
SHERIFF'S NOTICE OF SALE OF  
REAL ESTATE ON EXECUTION UNDER  
AND BY VIRTUE OF AN EXECUTION  
issued out of and under the seal of the  
Superior Court of Pinal County, State of  
Arizona, on the 22nd day of September,  
2017, and to me as Sheriff of the said  
County duly directed and delivered in  
the above entitled action: Judicial tax  
lien foreclosure Judgment entered July  
31, 2017; recorded on August 9, 2017  
at No. 2017-056773 AND WHEREAS,  
the judgment in the action in which said  
judgment was entered is filed in the  
Clerk's office of said Court, in the said  
County of Pinal and the said judgment  
was docketed in said Clerk's office in the  
said County, on the day and year first  
above written. And the sum of \$3,452.91  
with interest as aforesaid is now actually  
due on said judgment and WHEREAS, I  
am required to make the sum due on  
the said judgment, with interest and  
costs and accruing costs, to satisfy said  
judgment out of the personal property  
of said debtor, or if sufficient personal  
property of said debtor cannot be found,  
then out of the real property in this  
County belonging to debtor on the day  
whereon said judgment was docketed in  
said County, or at any time thereafter, I  
did, on the 4th day of Jan., 2018, levy upon  
all the right, title, claim and interest of  
the said debtor, in, of and to the following  
described real property, to-wit: LOT 331,  
OF TAYLOR RANCH, ACCORDING TO  
THE PLAT OF RECORD IN THE OFFICE  
OF THE COUNTY RECORDER OF  
PINAL COUNTY, ARIZONA, RECORDED  
IN CABINET F, SLIDE 106. AKA: 738 E.  
Sun Valley Farms Ln., San Tan Valley,  
AZ 85140. NOTICE TO JUDGMENT  
DEBTOR Title 33, Chapter 8, article 1'  
of the Arizona Revised Statutes, may  
permit you to protect your residence from  
certain types of legal process through the  
homestead exemption. If you are in doubt  
as to your rights, you should obtain legal  
advice. NOW, THEREFORE, PUBLIC  
NOTICE IS HEREBY GIVEN that I will,  
on the 15th day of February, 2018, at the  
hour of 10:30 A.M. at the Sheriff's  
Civil Counter near the front door of the  
Pinal County Sheriff's Office, 971 Jason  
Lopez Cir., Bld. "C", Florence, Arizona,  
sell at public auction to the highest bidder  
for cash or certified funds only, in lawful  
money of the United States, all the right,  
title, claim and interest of the above  
named debtor, in, of and to the above  
described real property. DATED this 4th  
day of Jan, 2018. SHERIFF OF PINAL  
COUNTY BY /s/ David Kuykendall #2153  
Civil Process Division cc:

MINER Legal 1/24/18, 1/31/18, 2/7/17,  
2/14/17

**Public Notice**

NOTICE (for publication) ARTICLES OF  
ORGANIZATION HAVE BEEN FILED  
IN THE OFFICE OF THE ARIZONA  
CORPORATION COMMISSION FOR I.  
Name: Well Done Grill LLC L-2195585-  
0 II. The address of the known place  
of business is: 1000 S. Idaho Road Apache  
Junction, Arizona 85119 III. The name  
and street address of the Statutory Agent  
is: Shawn Pepper 5675 E. 16th Ave.  
Apache Junction, AZ 85119 Management  
of the limited liability company is vested  
in a manager or managers. The names  
and addresses of each person who is a  
manager AND each person who owns a  
twenty percent or greater interest in the  
capital or profits of the limited liability  
company are:  
MINER Legal 1/24/18, 1/31/18, 2/7/18

**Public Notice**

IN THE SUPERIOR COURT OF THE  
STATE OF ARIZONA IN AND FOR THE  
COUNTY OF PINAL HALVORSON  
INVESTMENTS, LLC a/k/a HALVORSEN  
INVESTMENTS, LLC, vs. CASEE ANN  
SHEA. CV201601091 SHERIFF'S  
NOTICE OF SALE OF REAL ESTATE  
ON EXECUTION UNDER AND BY  
VIRTUE OF AN EXECUTION issued  
out of and under the seal of the Superior  
Court of Pinal County, State of Arizona,  
on the 22nd day of September, 2017,  
and to me as Sheriff of the said County  
duly directed and delivered in the  
above entitled action: Judicial tax lien  
foreclosure Judgment entered June 2,  
2017; recorded on August 14, 2017 at  
No. 2017-057970 AND WHEREAS, the  
judgment in the action in which said  
judgment was entered is filed in the  
Clerk's office of said Court, in the said  
County of Pinal and the said judgment  
was docketed in said Clerk's office in  
the said County, on the day and year  
first above written. And the sum of  
\$2,130.46 with interest as aforesaid is  
now actually due on said judgment  
and WHEREAS, I am required to make  
the sum due on the said judgment,  
with interest and costs and accruing  
costs, to satisfy said judgment out of  
the personal property of said debtor,  
or if sufficient personal property of said  
debtor cannot be found, then out of the  
real property in this County belonging to  
debtor on the day whereon said judgment  
was docketed in said County, or at any  
time thereafter, I did, on the 12th day  
of January, 2018, levy upon all the right,  
title, claim and interest of said debtor,  
in, of and to the following described  
real property, to-wit: CASTLEGATE  
PARCEL 3 SEC 22-02S-08E LOT 144,  
.19 AC 8077 SQ FT AKA: 40426 N.  
Shettland Dr., San Tan Valley, AZ 85140.  
NOTICE TO JUDGMENT DEBTOR Title  
33, Chapter 8, article 1' of the Arizona  
Revised Statutes, may permit you to  
protect your residence from certain types  
of legal process through the homestead  
exemption. If you are in doubt as to  
your rights, you should obtain legal  
advice. NOW, THEREFORE, PUBLIC  
NOTICE IS HEREBY GIVEN that I will,  
on the 15th day of February, 2018, at the  
hour of 10:45 A.M. at the Sheriff's Civil  
Counter near the front door of the Pinal  
County Sheriff's Office, 971 Jason Lopez  
Cir., #C, Florence, Arizona, sell at public  
auction to the highest bidder for cash or  
certified funds only, in lawful money of  
the United States, all the right, title,  
claim and interest of the above named  
debtor, in, of and to the above described  
real property. DATED this 12th day of  
February, 2017. SHERIFF OF PINAL  
COUNTY BY /s/ David Kuykendall #2153  
Civil Process Division cc:

MINER Legal 1/24/18, 1/31/18, 2/7/17,  
2/14/17

Find us on Facebook  
@CopperArea

## Public Notice

**DCS'S NOTICE OF HEARING ON DEPENDENCY PETITION NO. JD 2017000271 (Honorable DeLana J. Fuller) IN THE SUPERIOR COURT OF THE STATE OF ARIZONA IN AND FOR THE COUNTY OF PINAL**  
In the Matter of:  
DEVIANNE JOLEE DOUGLAS  
d.o.b. 04-30-2014

Person(s) under 18 years of age.  
TO: THERESA ANNE METZ and DENNIS LEE DOUGLAS, parents of the above-named child.

1. The Department of Child Safety, (DCS or the Department), by and through undersigned counsel, has filed a Dependency Petition pursuant to Title 8, of the Arizona Revised Statutes; Rules 4.1 and 4.2 of the Arizona Rules of Civil Procedure; and Rule 48(D) of the Rules of Procedure for the Juvenile Court.

2. The Court has set a continued initial/publication hearing on April 3, 2018, at 11:00 a.m., at the Pinal County Superior Court, 971 N. Jason Lopez Circle, Florence, AZ 85132, before the Honorable DeLana J. Fuller for the purpose of determining whether any parent or guardian named herein is contesting the allegations in the Petition.

3. You and your child are entitled to have an attorney present at the hearing. You may hire your own attorney or, if you cannot afford an attorney and want to be represented by an attorney, one may be appointed by the Court.

4. You have a right to appear as a party in this proceeding. You are advised that your failure to personally appear in court at the initial hearing, pretrial conference, status conference, or dependency adjudication, without good cause shown, may result in a finding that you have waived your legal rights and have admitted the allegations in the Petition/Motion. In addition, if you fail to appear, without good cause, the hearing may go forward in your absence and may result in an adjudication of dependency, termination of your parental rights or the establishment of a permanent guardianship based upon the record and the evidence presented to the court, as well as an order of paternity, custody, or change of custody in a consolidated family law matter and an order for child support if paternity has been established.

5. Notice is given that DCS is proposing to substantiate any allegations of abuse and/or neglect contained in the dependency petition for placement in the DCS Central Registry. The DCS Central Registry is a confidential list of DCS findings that tracks abuse and neglect. If the court finds your child/ren dependent based upon allegations of abuse and/or neglect contained in the dependency petition, you will be placed in the DCS Central Registry. See A.R.S. § 8-804.

6. If you are receiving this Notice by publication, you may obtain a copy of the Dependency Petition, Notice of Hearing, and Temporary Orders by submitting a written request to: JOSHUA M. MONTAVON, Office of the Attorney General, 120 W. 1st Ave., 2nd Floor, Mesa, AZ 85210. The assigned Child Safety Worker is Tina Garcia and may be reached by telephone at 520.858.8607.

7. Requests for reasonable accommodation for persons with disabilities must be made to the court by parties at least three working days in advance of a scheduled court proceeding and can be made by calling 520-866-5400.

8. You have the right to make a request or motion prior to any hearing that the hearing be closed to the public.

DATED this \_\_\_ day of January 2018  
MARK BRNOVICH  
Attorney General  
JOSHUA M. MONTAVON  
Assistant Attorney General  
1/24, 1/31, 2/7, 2/14/18  
CNS-3090551#  
SAN MANUEL MINER  
**MINER Legal 1/24/18, 1/31/18, 2/7/18, 2/14/18**

## Public Notice

**DCS'S NOTICE OF HEARING ON DEPENDENCY PETITION NO. JD 201100129 R (Honorable Daniel A. Washburn) IN THE SUPERIOR COURT OF THE STATE OF ARIZONA IN AND FOR THE COUNTY OF PINAL**  
In the Matter of:  
MARICELLA FRANCISCA VALENZUELA  
d.o.b. 10-06-2002

Person(s) under 18 years of age.  
TO: RITA ANN VALENZUELA aka CONTRERAS, MARIANO MARTINEZ-NAJERA, and JOHN DOE, a fictitious name, parents of the above-named child.

1. The Department of Child Safety, (DCS or the Department), by and through undersigned counsel, has filed a Dependency Petition pursuant to Title 8, of the Arizona Revised Statutes; Rules 4.1 and 4.2 of the Arizona Rules of Civil Procedure; and Rule 48(D) of the Rules of Procedure for the Juvenile Court.

2. The Court has set a continued initial/publication hearing on April 10, 2018, at 1:30 p.m., at the Pinal County Superior Court, 971 N. Jason Lopez Circle, Florence, AZ 85132, before the Honorable Daniel A. Washburn for the purpose of determining whether any parent or guardian named herein is contesting the allegations in the Petition.

3. You and your child are entitled to have an attorney present at the hearing. You may hire your own attorney or, if you cannot afford an attorney and want to be represented by an attorney, one may be appointed by the Court.

4. You have a right to appear as a party in this proceeding. You are advised that your failure to personally appear in court at the initial hearing, pretrial conference, status conference, or dependency adjudication, without good cause shown, may result in a finding that you have waived your legal rights and have admitted the allegations in the Petition/Motion. In addition, if you fail to appear, without good cause, the hearing may go forward in your absence and may result in an adjudication of dependency, termination of your parental rights or the establishment of a permanent guardianship based upon the record and the evidence presented to the court, as well as an order of paternity, custody, or change of custody in a consolidated family law matter and an order for child support if paternity has been established.

5. Notice is given that DCS is proposing to substantiate any allegations of abuse and/or neglect contained in the dependency petition for placement in the DCS Central Registry. The DCS Central Registry is a confidential list of DCS findings that tracks abuse and neglect. If the court finds your child dependent based upon allegations of abuse and/or neglect contained in the dependency petition, you will be placed in the DCS Central Registry. See A.R.S. § 8-804.

6. If you are receiving this Notice by publication, you may obtain a copy of the Dependency Petition, Notice of Hearing, and Temporary Orders by submitting a written request to: ARDENÉ N. FOX, Office of the Attorney General, 120 W. 1st Ave., 2nd Floor, Mesa, AZ 85210. The assigned Child Safety Worker is Tamika McCready and may be reached by telephone at 520.858.8609.

7. Requests for reasonable accommodation for persons with disabilities must be made to the court by parties at least three working days in advance of a scheduled court proceeding and can be made by calling 520-866-5400.

8. You have the right to make a request or motion prior to any hearing that the hearing be closed to the public.

DATED this \_\_\_ day of January 2018.  
MARK BRNOVICH  
Attorney General  
ARDENÉ N. FOX  
Assistant Attorney General  
1/24, 1/31, 2/7, 2/14/18  
CNS-3090516#  
SAN MANUEL MINER  
**MINER Legal 1/24/18, 1/31/18, 2/7/18, 2/14/18**

## Public Notice

**NOTICE OF HEARING ON DEPENDENCY PETITION NO. JD 201800002 (Honorable Daniel A. Washburn) IN THE SUPERIOR COURT OF THE STATE OF ARIZONA IN AND FOR THE COUNTY OF PINAL**  
In the Matter of:  
JAYDEN FOSTER  
d.o.b. 11-12-2011

Person(s) under 18 years of age.  
TO: PATREECE SHANTAE ECHOLS, LESSIE BILL FOSTER, and JOHN DOE, a fictitious name, parents of the above-named child/ren.

1. The Department of Child Safety, (DCS or the Department), by and through undersigned counsel, has filed a Dependency Petition pursuant to Title 8, of the Arizona Revised Statutes; Rules 4.1 and 4.2 of the Arizona Rules of Civil Procedure; and Rule 48(D) of the Rules of Procedure for the Juvenile Court.

2. The Court has set a continued initial/publication hearing on April 3, 2018, at 10:00 a.m., at Pinal County Superior Court, 971 N. Jason Lopez Circle, Florence, Arizona 85132, telephone number 520.866.5400, for the purpose of determining whether any parent or guardian named herein is contesting the allegations in the Petition.

3. You and your child/ren are entitled to have an attorney present at the hearing. You may hire your own attorney or, if you cannot afford an attorney and want to be represented by an attorney, one may be appointed by the Court.

4. You have a right to appear as a party in this proceeding. You are advised that your failure to personally appear in court at the initial hearing, pretrial conference, status conference, or dependency adjudication, without good cause shown, may result in a finding that you have waived your legal rights and have admitted the allegations in the Petition/Motion. In addition, if you fail to appear, without good cause, the hearing may go forward in your absence and may result in an adjudication of dependency, termination of your parental rights or the establishment of a permanent guardianship based upon the record and the evidence presented to the court, as well as an order of paternity, custody, or change of custody in a consolidated family law matter and an order for child support if paternity has been established.

5. Notice is given that DCS is proposing to substantiate any allegations of abuse and/or neglect contained in the dependency petition for placement in the DCS Central Registry. The DCS Central Registry is a confidential list of DCS findings that tracks abuse and neglect. If the court finds your child/ren dependent based upon allegations of abuse and/or neglect contained in the dependency petition, you will be placed in the DCS Central Registry. See A.R.S. § 8-804.

6. If you are receiving this Notice by publication, you may obtain a copy of the Dependency Petition, Notice of Hearing, and Temporary Orders by submitting a written request to: SARAH K. HICKS, Office of the Attorney General, 120 W. 1st Avenue, 2nd Floor, Mesa, AZ 85210. The assigned child safety worker is Catherine Cottee, and may be reached by telephone at 520.858.8878.

7. Requests for reasonable accommodation for persons with disabilities must be made to the court by parties at least three (3) working days in advance of a scheduled court proceeding and can be made by calling 520.866.5400.

DATED this \_\_\_ day of January 2018.  
MARK BRNOVICH  
Attorney General  
SARAH K. HICKS  
Assistant Attorney General  
1/24, 1/31, 2/7, 2/14/18  
CNS-3090536#  
SAN MANUEL MINER  
**MINER Legal 1/24/18, 1/31/18, 2/7/18, 2/14/18**

## Public Notice

NOTICE: Articles of Organization have been filed in the Office of the Arizona Corporation Commission for SRH, LLC. The address of the known place of business in Arizona of SRH, LLC is 45442 W. Gavilan Dr., Maricopa, AZ 85139. The name and street address of the statutory agent are Steven Huston, 45442 W. Gavilan Dr., Maricopa, AZ 85139. Management of SRH, LLC is vested in a manager or managers. The names and addresses of the managers and of each member owning a 20% or greater interest in the capital or profits of SRH, LLC are Randall Huston, Manager, 19507 W. 97th Terrace, Lenexa, KS 66220, Harold G. Huston, Manager/Member, 656 Calypso St., Billings, MT 59106, Steven Huston, Manager, 45442 W. Gavilan Dr., Maricopa, AZ 85139, Randall Huston Trust, Member, 19507 W. 97th Terrace, Lenexa, KS 66220, and The Steven Gary Huston and Janice E. Huston Revocable Living Trust, Member, 45442 W. Gavilan Dr., Maricopa, AZ 85139.

**MINER Legal 1/31/18, 2/7/18, 2/14/18**

## Public Notice

### REVIEW OF QUALIFICATIONS PUBLIC NOTICE

The Pinal County Board of Supervisors hereby invites vendors to submit proposals for the following: **ROQ-173923 JOC Roadway Pavement Markings** Sealed proposals will be received at the Pinal County Finance Department, County Administration Bldg. A, 31 North Pinal Street, P.O. Box 1348, Florence, Arizona 85132 until 2:00 P.M. AZ Time Tuesday, March 6, 2018 according to the Finance Department time clock and publicly opened at 2:15 P.M. AZ Time. Late bids will not be considered. To obtain a proposal package, please visit Pinal County's website <http://pinalcountyz.gov/Purchasing/Pages/CurrentSolicitations.aspx> or call Lorina Gillette at 520-866-6639 for a proposal package. The Pinal County Board of Supervisors reserves the right to accept or reject any part of any or all proposals as may be determined in the best interest of the County. PINAL COUNTY FINANCE DEPARTMENT PUBLICATION DATES: 01/31/18 and 02/07/18

**MINER Legal 1/31/18, 2/7/18**

## Public Notice

NOTICE OF THE FILING OF ARTICLES OF ORGANIZATION OF WILLOW CREEK CONSULTANTS, LLC Pursuant to, and in accordance with, Arizona Revised Statutes Section 29-635(C), notice is hereby given that the Articles of Organization of Willow Creek Consultants, LLC, an Arizona limited liability company, have been filed by the Arizona Corporation Commission. The following information is included in such Articles of Organization: 1. The name of the limited liability company is Willow Creek Consultants, LLC L-2249837-9 2. The address of the registered office of the limited liability company and the name and business address of the agent for service of process are: Registered Office: 1110 N. Henness Rd. #1107 Casa Grande, AZ 85122 Mailing Address: 1110 N. Henness Rd. #1107 Casa Grande, AZ 85122 Statutory Agent: Tina L. Vannucci Fitzgibbons Law Offices, PLC 1115 E. Cottonwood Lane, Suite 550 Casa Grande, AZ 85122 3. Management of this limited liability company is vested in the members. The name and mailing address of each person who is a member of the limited liability company at the time of its formation is: Vicki Wilson 1110 N. Henness Rd. #1107 Casa Grande, AZ 85122 Dated this 2nd day of January, 2018. /s/ Vicki Wilson Vicki Wilson  
**MINER Legal 1/24/18, 1/31/18, 2/7/18**

## Public Notice

### REQUEST FOR PROPOSAL PUBLIC NOTICE

The Pinal County Board of Supervisors hereby invites vendors to submit proposals for the following: **RFP- 173823 Federal Lobbyist** Sealed proposals will be received at the Pinal County Finance Department, County Administration Bldg. A, 31 North Pinal Street, P.O. Box 1348, Florence, Arizona 85132 until 2:00 P.M. AZ Time Thursday, February 15, 2018 according to the Finance Department time clock and publicly opened at 2:15 P.M. AZ Time. Late bids will not be considered. To obtain a proposal package, please visit Pinal County's website <http://pinalcountyz.gov/Purchasing/Pages/CurrentSolicitations.aspx> or call Shonna McBride at 520-866-6265 for a proposal package. The Pinal County Board of Supervisors reserves the right to accept or reject any part of any or all proposals as may be determined in the best interest of the County. PINAL COUNTY FINANCE DEPARTMENT Shonna McBride, Procurement Officer PUBLICATION DATES: 01/24/18 and 1/31/18

**MINER Legal 1/24/18, 1/31/18**

## Public Notice

**NOTICE OF PUBLIC HEARING BY THE PINAL COUNTY BOARD OF SUPERVISORS AT 9:30 A.M. ON THE 28th DAY OF FEBRUARY, 2018 AT THE BOARD OF SUPERVISORS HEARING ROOM, ADMINISTRATIVE COMPLEX, 135 NORTH PINAL STREET, FLORENCE, ARIZONA, TO CONSIDER THE APPLICATION FOR A SPECIAL USE PERMIT IN AN UNINCORPORATED AREA OF PINAL COUNTY, ARIZONA: SUP-007-17 – PUBLIC HEARING/ACTION:** Marken Telecom Services on behalf of Crown Castle, LLC, applicant, Arizona State Land Department, landowner, requesting approval of a Special Use Permit to continue operation of a 250-foot lattice tower for a wireless communications facility, including related equipment and fixtures on a 6.34 ± acre parcel in the GR zone; situated in a portion of NE ¼ of Section 16, T5S, R6E, tax parcel 509-24-7010, Lease application #03-105500 (located E of I-10 in the north Casa Grande area) ALL PERSONS INTERESTED IN THIS MATTER MAY APPEAR AND SPEAK AT THE PUBLIC HEARING AT THE DATE, TIME AND PLACE DESIGNATED ABOVE. DOCUMENTS PERTAINING TO THIS CASE CAN BE FOUND ON THE NOTICE OF HEARING PAGE FOR THE P&Z COMMISSION AT: <http://pinalcountyz.gov/CommunityDevelopment/Planning/Pages/NoticeofHearing.aspx#> DATED **THIS 19th DAY OF January, 2018**, by Pinal County Community Development Dept. By: /s/ Himanshu Patel, Community Development Director TO QUALIFY FOR FURTHER NOTIFICATION IN THIS LAND USE MATTER YOU MUST FILE WITH THE PLANNING DEPARTMENT A WRITTEN STATEMENT OF SUPPORT OR OPPOSITION TO THE SUBJECT APPLICATION. YOUR STATEMENT MUST CONTAIN THE FOLLOWING INFORMATION:

1) Planning Case Number (see above)  
2) Your name, address, telephone number and property tax parcel number (Print or type)  
3) A brief statement of reasons for supporting or opposing the request  
4) Whether or not you wish to appear and be heard at the hearing  
WRITTEN STATEMENTS MUST BE FILED WITH:  
PINAL COUNTY COMMUNITY DEVELOPMENT DEPARTMENT PO BOX 2973 (31 N. PINAL, BLDG. F) FLORENCE, AZ 85132  
**NO LATER THAN 4:00 PM ON FEBRUARY 14, 2018**  
Contact for this matter: Kyle Barichello  
E-mail Address: [kyle.barichello@pinalcountyz.gov](mailto:kyle.barichello@pinalcountyz.gov) Phone #: (520) 866-6294 Fax: (520) 866-6530  
**MINER Legal 1/31/18**

Find us on Facebook

@CopperArea

## Public Notice

TS#: Elmore, Amanda #4 Order #: 14180062 NOTICE OF TRUSTEE'S SALE The following legally described trust property will be sold, pursuant to the power of Sale under that certain Deed of Trust dated 8/22/2011 and recorded on 8/29/2011 as Instrument # 2011-071408 in the office of the County Recorder of Pinal County, Arizona. NOTICE! IF YOU BELIEVE THERE IS A DEFENSE TO THE TRUSTEE SALE OR IF YOU HAVE AN OBJECTION TO THE TRUSTEE SALE, YOU MUST FILE AN ACTION AND OBTAIN A COURT ORDER PURSUANT TO RULE 65, ARIZONA RULES OF CIVIL PROCEDURE, STOPPING THE SALE NO LATER THAN 5:00 P.M. MOUNTAIN STANDARD TIME OF THE LAST BUSINESS DAY BEFORE THE SCHEDULED DATE OF THE SALE, OR YOU MAY HAVE WAIVED ANY DEFENSES OR OBJECTIONS TO THE SALE. UNLESS YOU OBTAIN AN ORDER, THE SALE WILL BE FINAL AND WILL OCCUR at public auction to the highest bidder at the main entrance to the Superior Court Building, 971 Jason Lopez Circle, Florence, AZ 85232, on April 20, 2018 at 11:00 AM of said day: LOT 5912, ARIZONA CITY UNIT NINE, ACCORDING TO BOOK 10 OF MAPS, PAGE 15 AND AMENDED IN CABINET A, SLIDES 4 THROUGH 8, INCLUSIVE, RECORDS OF PINAL COUNTY, ARIZONA. The successor trustee appointed herein qualifies as trustee of the Trust Deed in the trustee's capacity as an attorney and member of the State Bar of Arizona as required by ARS Section 33-803, Subsection A(2). Name of Trustee's Regulator: State Bar of Arizona ACCORDING TO THE DEED OF TRUST OR UPON INFORMATION SUPPLIED BY THE BENEFICIARY, THE FOLLOWING INFORMATION IS PROVIDED PURSUANT TO A.R.S. SECTION 33-808(C): Street address or identifiable location: 14865 S Charco Road Arizona City AZ 85123 A.P.N. 407-08-413 Original Principal Balance : \$61,750.00 Name and address of original trustor: (as shown on the Deed of Trust) Amanda L. Elmore, an unmarried woman PO Box 2131 Arizona City, A 85123 Name and address of beneficiary (as of recording of Notice of Sale) Washington Federal, N.A. f/k/a Washington Federal Savings 425 Pike Street Seattle, WA 98101 NAME, ADDRESS & TELEPHONE NUMBER OF TRUSTEE: (as of recording of Notice of Sale) Larry O. Folks Folks Hess Kass, PLLC 1850 N. Central Ave, #1140 Phoenix, Arizona 85004 (602) 262-2265 Fax requests for sale information to: (602) 256-9101. Sales information is also available online at: [www.folkshesskass.com](http://www.folkshesskass.com) Dated: 1/19/2018 /s/ Larry O. Folks, a member of the State Bar of Arizona, as required by A.R.S. 33-803, Subsection A)(2) State of Arizona County of Maricopa ) SS ON 1/19/2018 before me, Carmen K. Ruff, Notary Public, personally appeared Larry O. Folks personally known to me (or proved to me on the basis of satisfactory evidence) to be the person(s) whose name(s) is/are subscribed to the within instrument and acknowledged to me that he/she/they executed the same in his/her/their authorized capacity(ies), and that by his/her/their signature(s) on the instrument the person(s), or the entity upon behalf of which the person(s) acted, executed the instrument: IN WITNESS WHEREOF I hereunto set my hand and official seal. /s/ Carmen K. Ruff Carmen K. Ruff Commission Expires: February 12, 2021  
**MINER Legal 1/31/18, 2/7/18, 2/14/18, 2/21/18**

SHOP LOCAL.  
BUY LOCAL.

## Public Notice

### Summons/Ariel Zepeda Juarez

Arizona Superior Court, Pinal County Alfred Gaudett, Plaintiff, v. Ariel Zepeda Juarez; Omega Transport Refrigeration, LLC, Defendants No: CV201701868 Civil Summons The State Of Arizona To Defendant: Ariel Zepeda Juarez 6512 W. Van Buren St. Phoenix, AZ 85043-5024. I A lawsuit has been filed against you. If you do not want a Judgment taken against you for the relief demanded in the accompanying Complaint, you must file a Response in writing in the Office of the Clerk of the Superior Court, 971 N. Jason Lopez Circle, Building A, Florence, AZ 85132, accompanied by the necessary filing fee. A copy of the Response must also be mailed to the Plaintiff/attorney whose name appears below. If the Response must be filed within Twenty Days, exclusive of the date of service, if served within the State of Arizona, or within Thirty Days, exclusive of the date of service, if served outside the State of Arizona. IV This is a legal document. If you do not understand its consequences, you should seek the advice of an attorney. Witness My Hand and Seal of the Superior Court /s/ Amanda Stanford Clerk of the Court Dated: Oct 24 2017 By: /s/ Dawn Beaubien Deputy Clerk Attorney's Name, Address, Phone: Louis Hollingsworth (PCC #26935/SB #011534) Michael F. Kelly (PCC #65747/SB #022911) David D. Buechel, (SB #033388) Hollingsworth Kelly, PLLC 3501 N. Campbell Avenue, Suite 104 Tucson, AZ 85719-2032 (520) 882-8080 Requests For Reasonable Accommodation For Persons With Disabilities Must Be Made To The Court By Parties At Least Three Working Days In Advance Of A Scheduled Court Proceeding. A copy of this Summons and its accompanying Complaint may be obtained by contacting counsel for the Plaintiff at the address shown on the Summons

**MINER Legal 1/24/18, 1/31/18, 2/7/18, 2/14/18**

## Public Notice

BUNTROCK HARRISON & GARDNER LAW, PLLC 2158 N. Gilbert Road, Suite 119 Mesa, Arizona 85203 Telephone (480) 664-7728 Facsimile (480)668-3110 Shane D. Buntrock, Esq. -SBN 019693 Email shane@bhglaw.com Devon Miller, Esq. - SBN 025634 Email devon@bhglaw.com Attorneys for Personal Representative Catherine M Corso IN THE SUPERIOR COURT OF THE STATE OF ARIZONA IN AND FOR THE COUNTY OF PINAL In the Matter of the Estate of: PAUL F. CORSO, JR., Deceased. ) Case No.: PB2017-00367 NOTICE TO CREDITORS BY PUBLICATION NOTICE IS HEREBY GIVEN that Catherine M. Corso has been appointed Personal Representative of this Estate. All persons having claims against the Estate are required to present their claims within four months after the date of the first publication of the notice as prescribed in A.R.S. 14-3801(A), or the claims will be forever barred. Claims must be presented by delivering or mailing a written statement of the claim to the Personal Representative, 7641 W. Congressional Way, Florence, Arizona 85132. DATED this 10th day of January 2018. BUNTROCK HARRISON & GARDNER LAW, PLLC /s/ Shane D. Buntrock, Esq. Devon Miller, Esq. Attorneys for Personal Representative  
**MINER Legal 1/17/18, 1/24/18, 1/31/18**

## Public Notice

### Notice for Publication

ACC File Number L22525631 1. Articles of Organization have been filed in the office of the Arizona Corporation Commission for Autrey West LLC 2. The address of the known place of business of the company is: 659 E. Payton Cir San Tan Valley, AZ 85140. III. The name and street address of the company's agent for service of process are: Travis Autrey, 659 E. Payton Cir San Tan Valley, AZ 85140. 4. Management of the limited liability company is reserved to the members. 5. The name(s) and address(es) of each Member of this limited liability company are: Travis Autrey, 659 E. Payton Cir San Tan Valley, AZ 85140.

**MINER Legal 1/31/18, 2/7/18, 2/14/18**

## Public Notice

In The Superior Court of the State of Arizona IN AND FOR THE COUNTY OF PINAL SKYLINE RANCH II HOMEOWNERS ASSOCIATION, an Arizona non-profit corporation, Plaintiff, vs. ERIC P. OLSON, an individual, reputed owner; BLACK CORPORATIONS I-V; RED LIMITED LIABILITY COMPANIES I-V; and WHITE PARTNERSHIPS I-V, Defendant. CASE NO. CV2017-00561 SHERIFF'S INTERNAL NUMBER SHERIFF'S NOTICE OF SALE OF REAL PROPERTY ON SPECIAL EXECUTION AND ORDER OF SALE UNDER AND BY VIRTUE OF EXECUTION AND ORDER OF SALE issued out of and under the seal of Superior Court of Pinal County, State of Arizona, on the 28th day of August, 2017, and to me as Sheriff of said County duly directed and delivered in the above entitled action: Plaintiff is awarded a default judgment and a decree of foreclosure; awarding Plaintiff a monetary judgment in the amount of \$2,986.30; taxable costs in the amount of \$672.90; reasonable attorneys' fees in the amount of \$940.00; and post-judgment interest at the statutory rate of 4.50% until the entire Judgment (which totals \$4,599.20) is paid in full LOT 58, OF PARCEL B AT SKYLINE RANCH II PHASE TWO, ACCORDING TO THE PLAT OF RECORD IN THE OFFICE OF THE COUNTY RECORDER OF PINAL COUNTY, ARIZONA, RECORDED IN CABINET E, SLIDE 113, EXCEPT ALL OIL, GAS, OTHER HYDROCARBON SUBSTANCES, HELIUM OR OTHER SUBSTANCES OF A GASEOUS NATURE, COAL, METALS, MINERALS, FOSSILS, FERTILIZERS OF EVERY NAME AND DESCRIPTION, AND ALL URANIUM, THORIUM OR ANY OTHER MATERIALS WHICH IS OR MAY BE DETERMINED BY THE LAWS OF THE UNITED STATES OR THE STATE OF ARIZONA OR DECISIONS OF COURT, TO BE PECULIARLY ESSENTIAL TO THE PRODUCTION OF FISSIBLE MATERIALS, WHETHER OR NOT OF COMMERCIAL VALUE, AS RESERVED BY THE STATE OF ARIZONA IN THE PATENT TO SAID LAND, RECORDED AS DOCKET 1939, PAGE 852, RECORDS OF PINAL COUNTY, ARIZONA Property No.: 201-08-3400 AKA: 694 West Desert Hills Drive, San Tan Valley, Arizona 85143 NOW, THEREFORE, PUBLIC NOTICE IS HEREBY GIVEN that on the 15th day of February, 2018, at the hour of 11:00 A.M. at the Sheriff's Civil Counter 971 N. Jason Lopez Cr. Bld. "C", in the City of Florence, Pinal County, State of Arizona, I will in obedience to said Execution and Order of Sale, sell all the right, title, claim and interest of the above named debtor, in, of and to the above described property at public auction to the highest bidder for cash or certified funds only, in lawful money of the United States, and apply the proceeds thereof to the payment and satisfaction of said judgement, together with the interest that may be due thereon and all costs of suit and accruing costs. DATED this 12th day of January, 2018. MARK LAMB SHERIFF OF PINAL COUNTY By: /w/ David Kuykendall #2153 Deputy: Civil Process Division cc: Stratman Law Firm, PLC % Troy B. Stratman 20860 N. Tatum Blvd, Suite 380 Phoenix, Arizona 85050  
**MINER Legal 1/24/18, 1/31/18, 2/7/18, 2/14/17**

## Public Notice

### Notice To Creditors By Publication/ Linda Rae Calamaio

Keystone Law Firm, 2701 W. Queen Creek Road, #3, Chandler, AZ 85248, Phone: (480) 209-6942, Francisco P. Sirvent (SBN 025001), Michelle L. Dexter (SBN 020538), Email: courtddocket@keystonelawfirm.com, Counsel for Personal Representative In The Superior Court Of The State Of Arizona In And For The County Of Pinal In The Matter of the Estate of Linda Rae Calamaio, Deceased. No. PB2017-00471 Notice To Creditors By Publication Notice Is Given to all creditors of the Estate that: 1. Lee Calamaio has been appointed as Personal Representative of the Estate. 2. Claims against the Estate must be presented within four months after the date of the first publication of this notice or be forever barred. 3. Claims against the Estate may be presented by delivering or mailing a written statement of the claim to Lee Calamaio, care of Francisco P. Sirvent, Keystone Law Firm, 2701 W. Queen Creek Road, #3, Chandler, AZ 85248. Dated this 18th day of January, 2018. Keystone Law Firm By: /s/ Michelle L. Dexter, 2701 W. Queen Creek Road, #3, Chandler, AZ 85248, Counsel for Personal Representative.  
**MINER Legal 1/31/18, 2/7/18, 2/14/18**

Patronize Our Advertisers

## Public Notice

In The Superior Court of the State of Arizona IN AND FOR THE COUNTY OF PINAL SKYLINE RANCH II HOMEOWNERS ASSOCIATION, an Arizona non-profit corporation, Plaintiff, v. TRENITA MURRAY, an individual, reputed owner; BLACK CORPORATIONS I-V; RED LIMITED LIABILITY COMPANIES I-V; and WHITE PARTNERSHIPS I-V, Defendant. CASE NO. CV2016-01700 SHERIFF'S INTERNAL NUMBER SHERIFF'S NOTICE OF SALE OF REAL PROPERTY ON SPECIAL EXECUTION AND ORDER OF SALE UNDER AND BY VIRTUE OF EXECUTION AND ORDER OF SALE issued out of and under the seal of Superior Court of Pinal County, State of Arizona, on the 16th day of November, 2017, and to me as Sheriff of said County duly directed and delivered in the above entitled action: Plaintiff is awarded a default judgment and a decree of foreclosure; awarding Plaintiff a monetary judgment in the amount of \$2,222.25; awarding Plaintiff taxable costs in the amount of \$894.10; awarding Plaintiff reasonable attorneys' fees in the amount of \$1,120.00; awarding Plaintiff post-judgment interest at the statutory rate of 4.75% until the entire Judgment (which totals \$4,236.35) is paid in full. LOT 30, OF PARCEL D AT SKYLINE RANCH II PHASE TWO, according to the plat of record in the office of the County Recorder of Pinal County, Arizona, recorded in Cabinet E, Slide 112; Property No.: 210-08-5600 644 West Fruit Tree Lane, San Tan Valley, Arizona 85143 NOW, THEREFORE, PUBLIC NOTICE IS HEREBY GIVEN that on the 15th day of February 2018, at the hour of 10:01 A.M. at the Sheriff's Civil Counter 921 N. Jason Lopez Cr. Bld. "C", in the City of Florence, Pinal County, State of Arizona, I will in obedience to said Execution and Order of Sale, sell all the right, title, claim and interest of the above named debtor, in, of and to the above described property at public auction to the highest bidder for cash or certified funds only, in lawful money of the United States, and apply the proceeds thereof to the payment and satisfaction of said judgment, together with the interest that may be due thereon and all costs of suit and accruing costs. DATED this 4th day of Jan 2018. MARK LAMB SHERIFF OF PINAL COUNTY By: /s/ David Kuykendall #2153, Deputy Civil Process Division cc: Stratman Law Firm, PLC % Troy B. Stratman, 20860 N. Tatum Blvd, Suite 380 Phoenix, Arizona 85050  
**MINER Legal 1/24/18, 1/31/18, 2/7/18, 2/14/18**

Find us on  
Facebook  
@CopperArea

## Public Notice

### DCS'S NOTICE OF HEARING ON MOTION FOR TERMINATION OF PARENT-CHILD RELATIONSHIP NO. JD 201700059 (Honorable DeLana J. Fuller) IN THE SUPERIOR COURT OF THE STATE OF ARIZONA

#### IN AND FOR THE COUNTY OF PINAL

In the Matter of: DEREK TIMOTHY HEINSLER d.o.b. 03-27-2003 ALEX WILLIAM HEINSLER d.o.b. 12-15-2004 Person(s) under 18 years of age. TO: CHERYL ANN HEINSLER fka CHERYL ANN CANADA, parent and/or guardian of the above-named children. 1. The Department of Child Safety, (DCS or the Department), by and through undersigned counsel, has filed a Motion for Termination of Parent-Child Relationship pursuant to Title 8, of the Arizona Revised Statutes, Rules 4.1, 4.2, and 5 of the Arizona Rules of Civil Procedure; and Rule 64, of the Rules of Procedure for the Juvenile Court. 2. The Court has set a Publication hearing on the 13th day of March, 2018 at 1:30 p.m., at the Pinal County Superior Court, 971 N. Jason Lopez Circle, Florence, AZ 85132, before the Honorable DeLana J. Fuller for the purpose of determining whether any parent or guardian named herein is contesting the allegations in the Motion. 3. You and your child are entitled to have an attorney present at the hearing. You may hire your own attorney or, if you cannot afford an attorney and want to be represented by an attorney, one may be appointed by the Court. 4. You have a right to appear as a party in this proceeding. You are advised that your failure to personally appear in court at the initial hearing, pretrial conference, status conference or dependency adjudication, without good cause shown, may result in a finding that you have waived your legal rights and have admitted the allegations in the Motion. In addition, if you fail to appear, without good cause, the hearing may go forward in your absence and may result in an adjudication of dependency, termination of your parental rights or the establishment of a permanent guardianship based upon the record and the evidence presented to the court. 5. If you are receiving this Notice by publication, you may obtain a copy of the Motion for Termination of Parent-Child Relationship and Notice of Hearing by submitting a written request to: SARAH ANDERSEN, Office of the Attorney General, 120 W. 1st Avenue, 2nd Floor, Mesa, AZ 85132. The assigned case manager is Katalina Taunima and may be reached by telephone at 480.373.2085. 6. Requests for reasonable accommodation for persons with disabilities must be made to the court by parties at least three working days in advance of a scheduled court proceeding and can be made by calling 520.866.5400. 7. You have the right to make a request or motion prior to any hearing that the hearing be closed to the public. DATED this 4th day of January, 2018. MARK BRNOVICH Attorney General SARAH ANDERSEN Assistant Attorney General 1/17, 1/24, 1/31, 2/7/18 CNS-3086872# SAN MANUEL MINER  
**MINER Legal 1/17/18, 1/24/18, 1/31/18, 2/7/18**

## Public Notice

NOTICE OF THE FILING OF ARTICLES OF ORGANIZATION OF TREKELL RANCH, LLC Pursuant to, and in accordance with, Arizona Revised Statutes Section 29-635 (C), notice is hereby given that the Articles of Organization of Trekell Ranch, LLC, an Arizona limited liability company, have been filed by the Arizona Corporation Commission. The following information is included in such Articles of Organization: 1. The name of the limited liability company is Trekell Ranch, LLC L-2246043-4 2. The address of the registered office of the limited liability company and the name and business address of the agent for service of process are: Registered Office: 737 E. Brenda Dr. Casa Grande, AZ 85122 Mailing Address: PO Box 10038 Casa Grande, AZ 85130 Statutory Agent: Tina L. Vannucci FITZGIBBONS LAW OFFICES, P.L.C. 1115 E. Cottonwood Lane, Suite 150 Casa Grande, AZ 85122 3. Management of this limited liability company is vested in the members. The name and mailing address of each person who is a member of the limited liability company at the time of its formation is: Frank David Trekell P.O. Box 10038 Casa Grande, AZ 85130 Donald Dorsey Trekkell Jr. & Theresa Lynne Trekkell 5811 Kenwood Avenue Dallas, TX 75206 Alan D. Sargeant Family Trust dated July 17, 1992 Gretchen and Alan Sargeant, Trustees 806 Scenic Pointe Prescott, AZ. 86303 Dated this 17th day of December, 2017 /s/ Frank David Trekkell /s/ Donald Dorsey Trekkell, Jr. /s/ Theresa Lynne Trekkell /s/ Alan D. Sargeant, Trustee Alan D. Sargeant Family Trust dated July 17, 1992 /s/ Gretchen Sargeant, Trustee Alan D. Sargeant Family Trust dated July 17, 1992.  
**MINER Legal 1/17/18, 1/24/18, 1/31/18**

## Public Notice

Name of Person Filing: Jessica Skinner Street Address: 11122 E. Steam Ave City, State, Zip Code: Mesa, AZ 85212 Telephone Number: 928-792-8546 Email Address: Sean.Skinner86@gmail.com Representing Self (No Attorney) SUPERIOR COURT OF ARIZONA PINAL COUNTY In the Matter of Guardianship and/or Conservatorship of Johnny Balamoutoff Minor(s) CASE NUMBER: GC201700197 NOTICE OF HEARING REGARDING PETITION FOR Guardianship of a Minor READ THIS NOTICE CAREFULLY - YOUR RIGHTS MAY BE AFFECTED. An important court proceeding that affects your rights has been scheduled. If you do not understand this Notice or the other court papers, contact an attorney for legal advice. 1. NOTICE IS GIVEN that the Petitioner has filed with the Court the following Petition and other court papers (List the title of the Petition and the title of all papers you filed with the court: 1. Petition for Guardianship of a Minor 2. Affidavit of Proposed Guardian Conservator Pursuant to A.R.S. §14-5106 3. Statement Pursuant to A.R.S. §14-5651 4. Information Sheet 2. COURT HEARING. A court hearing has been scheduled to consider the Petition and matters in the court papers as follows: HONORABLE JUDGE: Judge Olson DATE AND TIME: Thursday, March 1, 2018, 3:30 p.m. PLACE: Pinal County Justice Complex 971 N. Jason Lopez Circle Bldg. A, Florence AZ 85132 If you wish to object to any part of the Petition or Motion that accompanies this notice, you must file with the Court a written objection describing the legal basis for your objection at least three (3) days before the hearing or you must appear in person or through an attorney at the time and place set forth in the notice of hearing. Note: There are filing fees associated with filing a written response, inquire with the Clerk of the Court. 09/05/17 (Date) /s/ Jessica M. Skinner (Petitioner's Signature)  
**MINER Legal 1/17/18, 1/24/17, 1/31/18, 2/7/18**

## Public Notice

### ARTICLES OF ORGANIZATION

1. Entity Type: Limited Liability Company 2. Entity Name: J&R Markets Group LLC 3. File Number: L22337820 4. Statutory Agent Name and Address: Street Address: James Hosea 1205 Tilbury Dr Kearny, AZ 85137 Mailing Address: James Hosea P.O. Box 276 Kearny, AZ 85137 5. Arizona Known Place of Business Address: 1205 Tilbury Dr Kearny, AZ 85137 6. Duration: Perpetual 7. Management Structure: Manager-Managed The names and addresses of all Managers are: 1 James Hosea P.O. Box 276 Kearny, AZ 85137 The names and addresses of all Members are: 1 James Hosea P.O. Box 276 Kearny, AZ 85137 2 Ruby Darlene Hosea Box 276 Kearny, AZ 85137 Signature: James W. Hosea 11/9/2017  
**MINER Legal 1/17/18, 1/24/18, 1/31/18**

## Public Notice

### #TS 17-099 A Pinal County Notice Of Trustee's Sale

Recorded: 12/07/2017 The following legally described trust property will be sold, pursuant to the power of sale under that certain Deed of Trust recorded on 9-27-2016 in Pinal County, Arizona Recorder's number 2016-064820: See Exhibit "A" attached hereto NOTICE! IF YOU BELIEVE THERE IS A DEFENSE TO THE TRUSTEE'S SALE OR IF YOU HAVE AN OBJECTION TO THE TRUSTEE'S SALE, YOU MUST FILE AN ACTION AND OBTAIN A COURT ORDER PURSUANT TO RULE 65, ARIZONA RULES OF CIVIL PROCEDURE, STOPPING THE SALE NO LATER THAN 5 PM MOUNTAIN STANDARD TIME OF THE LAST BUSINESS DAY BEFORE THE SCHEDULED DATE OF THE SALE, OR YOU MAY HAVE WAIVED ANY DEFENSES OR OBJECTIONS TO THE SALE, UNLESS YOU OBTAIN AN ORDER, THE SALE WILL BE FINAL AND WILL OCCUR AT PUBLIC AUCTION TO THE HIGHEST BIDDER AT THE COURTYARD BY THE MAIN ENTRANCE TO THE ARIZONA SUPERIOR COURT BUILDING, 971 JASON LOPEZ CIRCLE, BUILDING A, FLORENCE, ARIZONA 85132 ON MARCH 9, 2018, AT 11:00 AM ARIZONA TIME: According To The Deed Of Trust Or Information Supplied By The Beneficiary, The Following Information Is Provided Pursuant To A.R.S. § 33-808 (C): Identifiable Location per Deed of Trust: 2921 West Windsong Street Apache Junction, AZ 85120. Tax Parcel Number: 100-33-011C Original Principal Balance: \$108,800.00 Name And Address Of Original Trustor: Renewed 4U Properties, LLC, an Arizona limited liability company 10711 E. Adobe Road Mesa, AZ 85207. Name And Address Of Beneficiary: E.W. Gardner Family Limited Partnership No. 1, an Arizona limited partnership, 2812 N. Norwalk, Suite 101, Mesa, AZ 85215. Name And Address Of Trustee (as of date of recording of sale): Ronald B. Herb, licensed real estate broker 5420 W Onyx Ave. Glendale, AZ 85302. 602-488-1349 ronaldherb@gmail.com Qualifications To Be Trustee: Licensed Real Estate Broker in Arizona. Agency Regulating Trustee: Arizona Dept. of Real Estate. Dated this 12-7-2017 /s/ Ronald B. Herb-Trustee (State Of Arizona) ) cc: County Of Maricopa ) Acknowledged before me on 12-7-2017 by Ronald B. Herb, licensed real estate broker and trustee of the above described deed of trust. /s/ Sheri L. Morris Notary Public My Commission Expires November 27, 2020 Exhibit "A" The North Half Of The West Half Of Lot 9, Section 18, Township 1 North, Range 8 East, Of The Gila And Salt River Base And Meridian, Pinal County, Arizona. Except All Coal, Oil, Gas, and Other Mineral Deposits, Reserved To The United States, As Set Forth In The Patent To Said Land.  
**MINER Legal 1/17/18, 1/24/18, 1/31/18, 2/7/18**

## Public Notice

**DCS'S NOTICE OF HEARING ON DEPENDENCY PETITION**  
**NO. JD 201700269**  
 (Honorable DeLana J. Fuller)  
**IN THE SUPERIOR COURT OF THE STATE OF ARIZONA**  
**IN AND FOR THE COUNTY OF PINAL**  
 In the Matter of:  
 SAPPHIRE SKY LA CHAPPA  
 d.o.b. 08-30-2001  
 LOGAN EVERT HAWK LA CHAPPA  
 d.o.b. 07-27-2005

Person(s) under 18 years of age.  
 TO: CINDY JOY VAN DYK aka CINDY JOY FITE and EDWARD PAUL LA CHAPPA aka EDWARD PAUL LA CHAPPA, III, parents of the above-named children.  
 1. The Department of Child Safety, (DCS or the Department), by and through undersigned counsel, has filed a Dependency Petition pursuant to Title 8, of the Arizona Revised Statutes; Rules 4.1 and 4.2 of the Arizona Rules of Civil Procedure; and Rule 48(D) of the Rules of Procedure for the Juvenile Court.  
 2. The Court has set a continued initial/publication hearing on April 3, 2018, at 11:00 a.m., at the Pinal County Superior Court, 971 N. Jason Lopez Circle, Florence, AZ 85132, before the Honorable DeLana J. Fuller for the purpose of determining whether any parent or guardian named herein is contesting the allegations in the Petition.  
 3. You and your children are entitled to have an attorney present at the hearing. You may hire your own attorney or, if you cannot afford an attorney and want to be represented by an attorney, one may be appointed by the Court.  
 4. You have a right to appear as a party in this proceeding. You are advised that your failure to personally appear in court at the initial hearing, pretrial conference, status conference, or dependency adjudication, without good cause shown, may result in a finding that you have waived your legal rights and have admitted the allegations in the Petition/Motion. In addition, if you fail to appear, without good cause, the hearing may go forward in your absence and may result in an adjudication of dependency, termination of your parental rights or the establishment of a permanent guardianship based upon the record and the evidence presented to the court, as well as an order of paternity, custody, or change of custody in a consolidated family law matter and an order for child support if paternity has been established.  
 5. Notice is given that DCS is proposing to substantiate any allegations of abuse and/or neglect contained in the dependency petition for placement in the DCS Central Registry. The DCS Central Registry is a confidential list of DCS findings that tracks abuse and neglect. If the court finds your child/ren dependent based upon allegations of abuse and/or neglect contained in the dependency petition, you will be placed in the DCS Central Registry. See A.R.S. § 8-804.  
 6. If you are receiving this Notice by publication, you may obtain a copy of the Dependency Petition, Notice of Hearing, and Temporary Orders by submitting a written request to: ROBERT A. TAYLOR, Office of the Attorney General, 120 W. 1st Ave., 2nd Floor, Mesa, AZ 85210. The assigned Child Safety Worker is Sarah Layman and may be reached by telephone at 480.373.2185.  
 7. Requests for reasonable accommodation for persons with disabilities must be made to the court by parties at least three working days in advance of a scheduled court proceeding and can be made by calling 520-866-5400.  
 8. You have the right to make a request or motion prior to any hearing that the hearing be closed to the public.  
 DATED this \_\_\_\_\_ day of January 2018.  
 MARK BRNOVICH  
 Attorney General  
 ROBERT A. TAYLOR  
 Assistant Attorney General  
 1/17, 1/24, 1/31, 2/7/18  
 CNS-3088468#  
 SAN MANUEL MINER  
**MINER Legal 1/17/18, 1/24/18, 1/31/18, 2/7/18**

## Public Notice

**DCS'S NOTICE OF HEARING ON DEPENDENCY PETITION**  
**NO. JD 201200057 R**  
 (Honorable DeLana J. Fuller)  
**IN THE SUPERIOR COURT OF THE STATE OF ARIZONA**  
**IN AND FOR THE COUNTY OF PINAL**  
 In the Matter of:  
 ANNALIA GABRIELA THUDE  
 d.o.b. 06-13-2004  
 JULIAN CHRISTOPHER COLE  
 d.o.b. 01-31-2006

Person(s) under 18 years of age.  
 TO: ALEXIS DANIELLE COLE aka ALEXIS CRUZ, AVELINO DAVID THUDE, and MARTINE ROBLES aka MARTIN MANKEL ROBLES, parents of the above-named child/ren.  
 1. The Department of Child Safety, (DCS or the Department), by and through undersigned counsel, has filed a Dependency Petition pursuant to Title 8, of the Arizona Revised Statutes; Rules 4.1 and 4.2 of the Arizona Rules of Civil Procedure; and Rule 48(D) of the Rules of Procedure for the Juvenile Court.  
 2. The Court has set a continued initial/publication hearing on March 13, 2018, at 11:00 a.m., at the Pinal County Superior Court, 971 N. Jason Lopez Circle, Florence, AZ 85132, before the Honorable DeLana J. Fuller for the purpose of determining whether any parent or guardian named herein is contesting the allegations in the Petition.  
 3. You and your child/ren are entitled to have an attorney present at the hearing. You may hire your own attorney or, if you cannot afford an attorney and want to be represented by an attorney, one may be appointed by the Court.  
 4. You have a right to appear as a party in this proceeding. You are advised that your failure to personally appear in court at the initial hearing, pretrial conference, status conference, or dependency adjudication, without good cause shown, may result in a finding that you have waived your legal rights and have admitted the allegations in the Petition/Motion. In addition, if you fail to appear, without good cause, the hearing may go forward in your absence and may result in an adjudication of dependency, termination of your parental rights or the establishment of a permanent guardianship based upon the record and the evidence presented to the court, as well as an order of paternity, custody, or change of custody in a consolidated family law matter and an order for child support if paternity has been established.  
 5. Notice is given that DCS is proposing to substantiate any allegations of abuse and/or neglect contained in the dependency petition for placement in the DCS Central Registry. The DCS Central Registry is a confidential list of DCS findings that tracks abuse and neglect. If the court finds your child/ren dependent based upon allegations of abuse and/or neglect contained in the dependency petition, you will be placed in the DCS Central Registry. See A.R.S. § 8-804.  
 6. If you are receiving this Notice by publication, you may obtain a copy of the Dependency Petition, Notice of Hearing, and Temporary Orders by submitting a written request to: ROBERT A. TAYLOR, Office of the Attorney General, 120 W. 1st Ave., 2nd Floor, Mesa, AZ 85210. The assigned Child Safety Worker is Megan Moss and may be reached by telephone at 520.858.8610.  
 7. Requests for reasonable accommodation for persons with disabilities must be made to the court by parties at least three working days in advance of a scheduled court proceeding and can be made by calling 520-866-5400.  
 8. You have the right to make a request or motion prior to any hearing that the hearing be closed to the public.  
 DATED this \_\_\_\_\_ day of January 2018.  
 MARK BRNOVICH  
 Attorney General  
 ROBERT A. TAYLOR  
 Assistant Attorney General  
 1/17, 1/24, 1/31, 2/7/18  
 CNS-3088421#  
 SAN MANUEL MINER  
**MINER Legal 1/17/18, 1/24/18, 1/31/18, 2/7/18**

## Public Notice

**NOTICE OF CONTINUED INITIAL/PUBLICATION HEARING ON DEPENDENCY PETITION**  
**No. JD 201700262**  
 Honorable Daniel A. Washburn  
**IN THE SUPERIOR COURT OF THE STATE OF ARIZONA**  
**IN AND FOR THE COUNTY OF PINAL**  
 In the matter of:  
 KYLE GREEN  
 d.o.b. 04/18/2011  
 MADELYNN BLESSING GREEN  
 d.o.b. 02/10/2016

Person(s) under 18 years of age.  
 TO: KATIE MARIE HAMILTON and JOHN DOE, a fictitious name, parents of the above-named child/ren.  
 1. The Department of Child Safety, (DCS or the Department), by and through undersigned counsel, has filed a Dependency Petition pursuant to Title 8, of the Arizona Revised Statutes, Rules 4.1 and 4.2 of the Arizona Rules of Civil Procedure; and Rule 48(D) of the Arizona Rules of Procedure for the Juvenile Court.  
 2. The Court has set a continued initial/publication hearing on April 3, 2018, at 1:30 p.m., at the Pinal County Superior Court, 971 N. Jason Lopez Circle, Florence, Arizona 85132, before Honorable Daniel A. Washburn, for the purpose of determining whether any parent or guardian named herein is contesting the allegations in the Petition.  
 3. You and your child/ren are entitled to have an attorney present at the hearing. You may hire your own attorney or, if you cannot afford an attorney and want to be represented by an attorney, one may be appointed by the Court.  
 4. You have a right to appear as a party in this proceeding. You are advised that your failure to personally appear in court at the initial hearing, pretrial conference, status conference, or dependency adjudication, without good cause shown, may result in a finding that you have waived your legal rights and have admitted the allegations in the Petition. In addition, if you fail to appear, without good cause, the hearing may go forward in your absence and may result in an adjudication of dependency, termination of your parental rights or the establishment of a permanent guardianship based upon the record and the evidence presented to the court, as well as an order of paternity, custody, or change of custody in a consolidated family law matter and an order for child support if paternity has been established.  
 5. Notice is given that DCS is proposing to substantiate any allegations of abuse and/or neglect contained in the dependency petition for placement in the DCS Central Registry. The DCS Central Registry is a confidential list of DCS findings that tracks abuse and neglect. If the court finds your child/ren dependent based upon allegations of abuse and/or neglect contained in the dependency petition, you will be placed in the DCS Central Registry. See A.R.S. § 8-804.  
 6. If you are receiving this Notice by publication, you may obtain a copy of the Dependency Petition, Notice of Hearing, and Temporary Order by submitting a written request to: ARDENE N. FOX, Office of the Attorney General, 120 W. 1st Ave., 2nd Floor, Mesa, AZ 85210-1312. The assigned Child Safety Worker is Barbara Bennett and may be reached by telephone at 480.373.2181.  
 7. Requests for reasonable accommodation for persons with disabilities must be made to the court by parties at least three (3) working days in advance of a scheduled court proceeding and can be made by calling 520.866.5400.  
 8. You have the right to make a request or motion prior to any hearing that the hearing be closed to the public.  
 DATED this \_\_\_\_\_ day of January, 2018.  
 MARK BRNOVICH  
 Attorney General  
 ARDENE N. FOX  
 Assistant Attorney General  
 1/17, 1/24, 1/31, 2/7/18  
 CNS-3086324#  
 SAN MANUEL MINER  
**MINER Legal 1/17/18, 1/24/18, 1/31/18, 2/7/18**

## Public Notice

**DCS'S NOTICE OF HEARING ON DEPENDENCY PETITION**  
**No. JD 201700265**  
 (The Honorable Daniel A. Washburn)  
**IN THE SUPERIOR COURT OF THE STATE OF ARIZONA**  
**IN AND FOR THE COUNTY OF PINAL**  
 In the Matter of:  
 SANTANA GARCIA  
 d.o.b. 07-09-2003  
 DIEGO GARCIA  
 d.o.b. 07-20-2005  
 CHA'NEL DELISE HOWELL-TIBBS  
 d.o.b. 03-15-2010  
 CHRISTOPHER DARNELL STEVENS,  
 III

Person(s) under 18 years of age.  
 TO: CATRINA DELISE TIBBS aka CATRINA STEVENS, FELIPE GARCIA JR. AKA FELIPE A. GARCIA, MARCUS JAMES KENYETTA HOWELL, CHRISTOPHER DARNELL STEVENS, SR. aka CHRISTOPHER DARNELL STEVENS II and JOHN DOE, a fictitious name, parents and/or guardians of the above-named children.  
 1. The Department of Child Safety, (DCS or the Department), by and through undersigned counsel, has filed a Dependency Petition pursuant to Title 8, of the Arizona Revised Statutes; Rules 4.1 and 4.2 of the Arizona Rules of Civil Procedure; and Rule 48(D) of the Rules of Procedure for the Juvenile Court.  
 2. The Court has set an Initial hearing on January 16, 2018 at 9:30 a.m., and a Publication hearing on March 27, 2018 at 9:00 a.m., at the Pinal County Superior Court, 971 N. Jason Lopez Circle, Florence, Arizona 85132, before the Honorable Daniel A. Washburn for the purpose of determining whether any parent or guardian named herein is contesting the allegations in the Petition.  
 3. You and your children are entitled to have an attorney present at the hearing. You may hire your own attorney or, if you cannot afford an attorney and want to be represented by an attorney, one may be appointed by the Court.  
 4. You have a right to appear as a party in this proceeding. You are advised that your failure to personally appear in court at the initial hearing, pretrial conference, status conference, or dependency adjudication, without good cause shown, may result in a finding that you have waived your legal rights and have admitted the allegations in the Petition. In addition, if you fail to appear, without good cause, the hearing may go forward in your absence and may result in an adjudication of dependency, termination of your parental rights or the establishment of a permanent guardianship based upon the record and the evidence presented to the court, as well as an order of paternity, custody, or change of custody in a consolidated family law matter and an order for child support if paternity has been established.  
 5. If you are receiving this Notice by publication, you may obtain a copy of the Dependency Petition, Notice of Hearing, and Temporary Orders by submitting a written request to: JILL J. MURRAY, Office of the Attorney General, 120 W. 1st Ave., 2nd Floor, Mesa, AZ 85210. The assigned Child Safety Worker is Tamika McCready and may be reached by telephone at 520-858-8609.  
 6. Requests for reasonable accommodation for persons with disabilities must be made to the court by parties at least three working days in advance of a scheduled court proceeding and can be made by calling 520-866-5400.  
 7. You have the right to make a request or motion prior to any hearing that the hearing be closed to the public.  
 DATED this 3rd day of January, 2018.  
 MARK BRNOVICH  
 Attorney General  
 JILL J. MURRAY  
 Assistant Attorney General  
 1/17, 1/24, 1/31, 2/7/18  
 CNS-3086578#  
 SAN MANUEL MINER  
**MINER Legal 1/17/18, 1/24/18, 1/31/18, 2/7/18**

## Public Notice

**BONNY LEE GROUP, LLC**  
 NOTICE (for publication) ARTICLES OF ORGANIZATION HAVE BEEN FILED IN THE OFFICE OF THE ARIZONA CORPORATION COMMISSION FOR I. Name: BONNY LEE GROUP, LLC - L22151702 II. The address of the known place of business is: 29 E. Peppergrass Place, San Tan Valley AZ, 85143. The name and street address of the Statutory Agent is: Albee Law Firm, PLLC MICHAEL W. ALBEE, 4808 N. 22ND STREET, SUITE 200, PHOENIX AZ, 85016 III. Management of the limited liability company is vested in a manager or managers. The names and addresses of each person who is a manager AND each member who owns a twenty percent or greater interest in the capital or profits of the limited liability company are: Alfred Wade Willis, 29 E. Peppergrass Place San Tan Valley AZ, 85143

**MINER Legal 1/17/18, 1/24/18, 1/31/18**

## Public Notice

**Notice (for publication)**  
 Articles Of Organization Have Been Filed Effective January 10, 2018 In The Office Of The Arizona Corporation Commission For 1. Name: 1771 SUPERSTITION, LLC. File No.: L22494618. 2. The address of the registered office is 1771 W. Superstition Blvd., Apache Junction, AZ 85120. 3. The name and address of the Statutory Agent is DCMF Service Co. LLC, 6900 E. Camelback Rd., Ste. 250, Scottsdale, AZ 85251. 4. Management of the LLC is vested in the members. The names and addresses of the Members are: Ronald Dwyer, P.O. Box 6863, Apache Junction, AZ 85117; Theresa J. Boers-Dwyer, P.O Box 6863, Apache Junction, AZ 85117.

**MINER Legal 1/31/18, 2/7/18, 2/14/18**

## Public Notice

Ewing & Ewing Attorneys, P.C. 4050 E. Cotton Center Blvd., #18 Phoenix, AZ 85040 (800) 861-5308 telephone (800) 861-3811 facsimile APACHE JUNCTION JUSTICE COURT 2017 AUG 29 AM 10:24 CLERK INITIALS \_\_\_\_\_ Nelson Ewing, II (#014418) Tufik Shayeb (#029823) Attorneys for Plaintiff IN THE APACHE JUNCTION JUSTICE COURT 575 N. Idaho Rd.; Apache Junction, AZ 85219; 480-982-2921 PINAL COUNTY, STATE OF ARIZONA J & H Systems, LLC an Arizona limited liability company Plaintiff vs. Roland Chester Jane/John Doe 1-10 Husband and Wife and each of them Defendant(s) ) NO. CV2017002801 SUMMONS (Civil-Contract) Roland Chester 1233 N. Mesquite Tree Ln. Queen Creek, AZ 85143 Jane/John Doe 1-10 THE STATE OF ARIZONA TO THE ABOVE NAMED DEFENDANT(S): 1. You are summoned to respond to this complaint by filing an answer with this court and paying the court's required fee. If you cannot afford to pay the required fee, you may request the court to waive or to defer the fee. 2. If you were served with this summons in the State of Arizona, the court must receive your answer to the complaint within twenty (20) calendar days from the date you were served. If you were served outside the State of Arizona, the court must receive your answer to the complaint within thirty (30) days from the date of service. If the last day is a Saturday, Sunday or holiday, you will have until the next working day to file your answer. When calculating time, do not count the day you were served with the summons. 3. This court is located at (physical address): 575 N. Idaho Rd.; Apache Junction, AZ 85219 4. Your answer must be in writing. (a) You may obtain an answer form from the court listed above, or on the Self-Service Center of the Arizona Judicial Branch website at <http://www.azcourts.gov/> under the "Public Services" tab. (b) You may visit <http://www.azturbocourt.gov/> to fill in your answer form electronically; this requires payment of an additional fee. (c) You may also prepare your answer on a plain sheet of paper, but your answer must include the case number, the court location, and the names of the parties. 5. You must provide a copy of your answer to the plaintiff(s) or the plaintiff's attorney. IF YOU FAIL TO FILE A WRITTEN ANSWER WITH THE COURT WITHIN THE TIME INDICATED ABOVE, A DEFAULT JUDGEMENT MAY BE ENTERED AGAINST YOU, AS REQUESTED IN THE PLAINTIFF'S COMPLAINT. A copy of the Summons may be obtained by contacting Ewing & Ewing Attorneys, P.C. as stated above. Date: 8/29/17 /s/ Shaun J. Babu Judge's Signature (COURT SEAL) REQUEST FOR REASONABLE ACCOMMODATION FOR PERSONS WITH DISABILITIES MUST BE MADE TO THE COURT AS SOON AS POSSIBLE BEFORE A COURT PROCEEDING.  
**MINER Legal 1/10/18, 1/17/18, 1/24/18, 1/31/18**

## Public Notice

### NOTICE OF HEARING ON DEPENDENCY PETITION NO. JD 201700247

Honorable Daniel A. Washburn  
IN THE SUPERIOR COURT OF THE  
STATE OF ARIZONA  
IN AND FOR THE COUNTY OF PINAL

In the Matter of:  
ANGELA GUADALUPE DELGADO

d.o.b. 05-09-2004  
CESAR IVAN ACUNA

d.o.b. 10-31-2011

ANTONIO ACUNA  
d.o.b. 01-02-2014  
GIOVANNI MARTIN MENDEZ  
d.o.b. 08-12-2016

Person under 18 years of age.

TO: MARIA GUADALUPE ACUNA aka MARIA ACUNA, SAUL DELGADO, ANTONIO QUIEJARA, RIGOBERTO MENDEZ, and JOHN DOE, a fictitious name, parents of the above-named child/ren.

1. The Department of Child Safety, (DCS or the Department), by and through undersigned counsel, has filed a Dependency Petition pursuant to Title 8, of the Arizona Revised Statutes; Rules 4.1 and 4.2 of the Arizona Rules of Civil Procedure; and Rule 48(D) of the Rules of Procedure for the Juvenile Court.

2. The Court has set a continued initial publication hearing on March 20, 2018, at 10:00 a.m., at Pinal County Superior Court, 971 N. Jason Lopez Circle, Florence, Arizona 85132, telephone number 520.866.5400, for the purpose of determining whether any parent or guardian named herein is contesting the allegations in the Petition.

3. You and your child/ren are entitled to have an attorney present at the hearing. You may hire your own attorney or, if you cannot afford an attorney and want to be represented by an attorney, one may be appointed by the Court.

4. You have a right to appear as a party in this proceeding. You are advised that your failure to personally appear in court at the initial hearing, pretrial conference, status conference, or dependency adjudication, without good cause shown, may result in a finding that you have waived your legal rights and have admitted the allegations in the Petition/Motion. In addition, if you fail to appear, without good cause, the hearing may go forward in your absence and may result in an adjudication of dependency, termination of your parental rights or the establishment of a permanent guardianship based upon the record and the evidence presented to the court, as well as an order of paternity, custody, or change of custody in a consolidated family law matter and an order for child support if paternity has been established.

5. Notice is given that DCS is proposing to substantiate any allegations of abuse and/or neglect contained in the dependency petition for placement in the DCS Central Registry. The DCS Central Registry is a confidential list of DCS findings that tracks abuse and neglect. If the court finds your child/ren dependent based upon allegations of abuse and/or neglect contained in the dependency petition, you will be placed in the DCS Central Registry. See A.R.S. § 8-804.

6. If you are receiving this Notice by publication, you may obtain a copy of the Dependency Petition, Notice of Hearing, and Temporary Orders by submitting a written request to: SARAH K. HICKS, Office of the Attorney General, 120 W. 1st Avenue, 2nd Floor, Mesa, AZ 85210. The assigned child safety worker is Allan Chavez, and may be reached by telephone at 520.858.8101.

7. Requests for reasonable accommodation for persons with disabilities must be made to the court by parties at least three (3) working days in advance of a scheduled court proceeding and can be made by calling 520-866-5400. DATED this \_\_\_\_ day of January 2018.

MARK BRNOVICH  
Attorney General  
SARAH K. HICKS  
Assistant Attorney General  
1/10, 1/17, 1/24, 1/31/18  
CNS-3086103#  
SAN MANUEL MINER  
MINER Legal 1/10/18, 1/17/18, 1/24/18, 1/31/18

## Public Notice

### DCS'S NOTICE OF HEARING ON DEPENDENCY PETITION NO. JD 201700257

(Honorable DeLana J. Fuller)  
IN THE SUPERIOR COURT OF THE  
STATE OF ARIZONA  
IN AND FOR THE COUNTY OF PINAL

In the Matter of:

JEREMIAH MARIO BALLESTEROS  
d.o.b. 07-04-2003

Person(s) under 18 years of age.

TO: STEPHANIE ANN BRADWELL,  
GABRIEL BALLESTEROS ORTIZ, and  
JOHN DOE, a fictitious name, parents of  
the above-named child.

1. The Department of Child Safety, (DCS or the Department), by and through undersigned counsel, has filed a Dependency Petition pursuant to Title 8, of the Arizona Revised Statutes; Rules 4.1 and 4.2 of the Arizona Rules of Civil Procedure; and Rule 48(D) of the Rules of Procedure for the Juvenile Court.

2. The Court has set a continued initial publication hearing on March 6, 2018, at 11:00 a.m., at the Pinal County Superior Court, 971 N. Jason Lopez Circle, Florence, AZ 85132, before the Honorable DeLana J. Fuller for the purpose of determining whether any parent or guardian named herein is contesting the allegations in the Petition.

3. You and your child are entitled to have an attorney present at the hearing. You may hire your own attorney or, if you cannot afford an attorney and want to be represented by an attorney, one may be appointed by the Court.

4. You have a right to appear as a party in this proceeding. You are advised that your failure to personally appear in court at the initial hearing, pretrial conference, status conference, or dependency adjudication, without good cause shown, may result in a finding that you have waived your legal rights and have admitted the allegations in the Petition/Motion. In addition, if you fail to appear, without good cause, the hearing may go forward in your absence and may result in an adjudication of dependency, termination of your parental rights or the establishment of a permanent guardianship based upon the record and the evidence presented to the court, as well as an order of paternity, custody, or change of custody in a consolidated family law matter and an order for child support if paternity has been established.

5. Notice is given that DCS is proposing to substantiate any allegations of abuse and/or neglect contained in the dependency petition for placement in the DCS Central Registry. The DCS Central Registry is a confidential list of DCS findings that tracks abuse and neglect. If the court finds your child/ren dependent based upon allegations of abuse and/or neglect contained in the dependency petition, you will be placed in the DCS Central Registry. See A.R.S. § 8-804.

6. If you are receiving this Notice by publication, you may obtain a copy of the Dependency Petition, Notice of Hearing, and Temporary Orders by submitting a written request to: ROBERT A. TAYLOR, Office of the Attorney General, 120 W. 1st Ave., 2nd Floor, Mesa, AZ 85210. The assigned Child Safety Worker is Sarah Layman and may be reached by telephone at 480.373.2185.

7. Requests for reasonable accommodation for persons with disabilities must be made to the court by parties at least three working days in advance of a scheduled court proceeding and can be made by calling 520-866-5400.

8. You have the right to make a request or motion prior to any hearing that the hearing be closed to the public.

DATED this \_\_\_\_ day of December 2017  
MARK BRNOVICH  
Attorney General  
ROBERT A. TAYLOR  
Assistant Attorney General  
1/10, 1/17, 1/24, 1/31/18  
CNS-3085215#  
SAN MANUEL MINER  
MINER Legal 1/10/18, 1/17/18, 1/24/18, 1/31/18

## Public Notice

### Notice Of Publication

Articles Of Organization Have Been Filed In The Office Of The Arizona Corporation Commission For I Name: J & C Design LLC L-22-47566-8. II The address of registered office is: 702 W Cholla Dr Casa Grande AZ 85122 The name and address of the Statutory Agent is: National Contractor Services Corporation 1010 E Jefferson St Phoenix AZ 85043. III Management of limited liability company is reserved to the members. The names and addresses of each person who is a member are: Cynthia Fontes 702 W Cholla Dr Casa Grande AZ 85122, member.

MINER Legal 1/17/18, 1/24/18, 1/31/18

## Public Notice

### Notice Of Trustee's Sale

Recorded: 1/16/2018 The following legally described trust property will be sold, pursuant to the power of sale under that certain Deed of Trust dated March 8, 2013, recorded on March 8, 2013, as Fee Number 2013-010146, records of Pinal County, Arizona. NOTICE IF YOU BELIEVE THERE IS A DEFENSE TO THE TRUSTEE SALE OR IF YOU HAVE AN OBJECTION TO THE TRUSTEE SALE, YOU MUST FILE AN ACTION AND OBTAIN A COURT ORDER PURSUANT TO RULE 65, ARIZONA RULES OF CIVIL PROCEDURE, STOPPING THE SALE NO LATER THAN 5:00 P.M. MOUNTAIN STANDARD TIME OF THE LAST BUSINESS DAY BEFORE THE SCHEDULED DATE OF THE SALE, OR YOU MAY HAVE WAIVED ANY DEFENSES OR OBJECTIONS TO THE SALE, UNLESS YOU OBTAIN AN ORDER, THE SALE WILL BE FINAL AND WILL OCCUR at public auction to the highest bidder at the main entrance to the Pinal County Superior Court Building, 971 N. Jason Lopez Circle, Bldg. A, Florence, Arizona 85132, on Thursday, April 19, 2018 at 10:00 o'clock a.m. of said day: See The Attached Exhibit "A" Together with all buildings, improvements and fixtures thereon or hereinafter erected thereon. Purported Address of Property: 121 Acres Tax Parcel No.: 410-28-002A Original Principal Amount: \$330,000.00 Name And Address Of Original Beneficiaries Anida L. Evans 5661 Placita Pardal Tucson, AZ 85718 Name And Address Of Original Trustore McGuire Management, LLC 40685 S. Landsdown Road Marana, AZ 85658 Name And Address Of Original Trustee Landmark Title Assurance Agency One South Church Ave, Suite 2040 Tucson, AZ 85701 Name And Address Of Successor Trustee James A. Whitehill, Esq. 2730 E. Broadway, #180 Tucson, AZ 85716 Name And Address Of Other Parties Entitled To Notice Anida L. Evans 376 E. Shore Cliff Pl. Tucson, AZ 85737 McGuire Management, LLC 813 Pitkin Loop San Jose, CA 95125 Dated this 10th day of January, 2018. By: /s/ James A. Whitehill Trustee State Of Arizona ) ss: County Of Pima ) The foregoing instrument was acknowledged before me this 10th day of January, 2018, by James A. Whitehill as Trustee. /s/ Wendy G Carpenter Notary Public My Commission Expires: 6/16/2020 Exhibit A Legal Description Parcel 1: Lots 9, 15, 16 17, and 18 of Section 35, Township 10 South, Range 11 East of the Gila and Salt River Meridian, Pinal County, Arizona. Except that portion of Lots 15, 16, 17 and 18, described as follows: Beginning at a point on the South line of said Section 35, which point is North 89 degrees 55 minutes West, along said South line, a distance of 1192.00 feet from the Southeast corner of said Section 35; thence North 89 degrees 55 minutes West along said South line, a distance of 870.50 feet; thence North 12 degrees 19 minutes East, a distance of 1164.26 feet; thence North 46 degrees 42 minutes 45 seconds East, a distance of 310.38 feet; thence North 87 degrees 10 minutes East, a distance of 551.56 feet; thence South 04 degrees 46 minutes West, a distance of 1075.38 feet; thence South 12 degrees 00 minutes West, a distance of 314.11 feet to the Point of Beginning, and Except that portion of Lot 17 described as follows: Beginning at the Southeast

## Public Notice

NOTICE (for publication) ARTICLES OF ORGANIZATION HAVE BEEN FILED IN THE OFFICE OF THE ARIZONA CORPORATION COMMISSION FOR I. Name: Tyler the Handyman L.L.C. L-2233979-4 II. The address of the known place of business is: 1510 E. 26th Ln Apache Junction, AZ 85119 III. The name and street address of the Statutory Agent is: 1510 E. 26th Ln #1 Apache Junction, AZ 85119 Management of the limited liability company is reserved to the members. The names and addresses of each person who is a member are: Tyler David Fleming member

MINER Legal 1/17/18, 1/24/18, 1/31/18

## Public Notice

corner of the Southeast quarter of the Southeast quarter of said Section 35; thence West along the South boundary of said Southeast quarter of the Southeast quarter of Section 35, a distance of 726 feet; thence North along a line parallel to the East boundary of said Southeast quarter of the Southeast quarter of Section 35, a distance of 600 feet; thence East along a line parallel to the South boundary of said Southeast quarter of the Southeast quarter of Section 35, a distance of 726 feet to a point on the East Boundary of the Southeast quarter of the Southeast quarter of said Section 35; thence South along the East boundary of said Southeast quarter of the Southeast quarter of said Section 35 to the Point of Beginning; and Except that portion of Lots 15, 17 and 18 described as follows: Commencing at the Southeast corner of said Section 35, said corner being monumented by a G.L.O. brass capped pipe; thence North 89 degrees 59 minutes 42 seconds West along the South section line, a distance of 725.85 feet to the True Point of Beginning; thence North 89 degrees 59 minutes 42 seconds West continuing along said Section line, a distance of 495.92 feet to Point "A"; thence North 89 degrees 59 minutes 42 seconds West continuing along said Section line, a distance of 1433.93 feet; thence North 00 degrees 05 minutes 09 seconds East, a distance of 1177.34 feet; thence North 89 degrees 48 minutes 58 seconds East, a distance of 995.32 feet; thence North 16 degrees 01 minutes 29 seconds East, a distance of 143.87 feet; thence North 89 degrees 47 minutes 14 seconds East, a distance of 207.10 feet; thence South 00 degrees 05 minutes 09 seconds West, a distance of 570.70 feet; thence South 40 degrees 46 minutes 16 seconds East, a distance of 201.53 feet; thence North 89 degrees 50 minutes 36 seconds East, a distance of 557.59 feet; thence North 89 degrees 50 minutes 36 seconds East, a distance of 557.59 feet; thence South 00 degrees 01 minutes 31 seconds West, a distance of 597.95 feet to the Point of Beginning; and Except all coal and other minerals as reserved by the United States of America in the Patent to said land. Parcel 2: That portion of Lots 15, 16, 17 and 18 of Section 35, Township 10 South, Range 11 East of the Gila and Salt River Meridian, Pinal County, Arizona, described as follows: Beginning at a point on the South line of said Section 35, which point is North 89 degrees 55 minutes West, along said South line, a distance of 1192.00 feet from the Southeast corner of said Section 35; thence North 89 degrees 55 minutes West along said South line of Section 35, a distance of 870.50 feet; thence North 12 degrees 19 minutes East, a distance of 1164.26 feet; thence North 46 degrees 42 minutes 45 seconds East, a distance of 310.38 feet; thence North 87 degrees 10 minutes East, a distance of 551.56; thence South 04 degrees 46 minutes West, a distance of 1075.38 feet; thence South 12 degrees 00 minutes West, a distance of 314.11 feet to the Point of Beginning; and Except that portion of Lots 15, 17 and 18, as described as follows: Commencing at the Southeast corner of said Section 35, said corner being monumented by a G.L.O.brass capped pipe; thence North 89 degrees 59 minutes 42 seconds West along the South section line, a distance of 725.85 feet to the True Point of Beginning; thence North 89 degrees 59 minutes 42 seconds West

## Public Notice

### Notice Of Publication

Articles Of Organization Have Been Filed In The Office Of The Arizona Corporation Commission For I Name: Tabletop Builders, LLC. L-22-49927-0. II The address of registered office is: 7066 N Escondido Rd, Maricopa AZ 85139. The name and address of the Statutory Agent is: Jayne Ann Lopez, 7066 N Escondido Rd, Maricopa AZ 85139. III Management of limited liability company is reserved to the members. The names and addresses of each person who is a member are: Jayne Ann Lopez, PO Box 1244, Maricopa AZ 85139, member.

MINER Legal 1/24/18, 1/31/18, 2/7/18

## Public Notice

continuing along said Section line, a distance of 495.92 feet to Point "A"; thence North 89 degrees 59 minutes 42 seconds West continuing along said Section line, a distance of 1433.93 feet; thence North 00 degrees 05 minutes 09 seconds East, a distance of 1177.34 feet; thence North 89 degrees 48 minutes 58 seconds East, a distance of 995.32 feet; thence North 16 degrees 01 minutes 29 seconds East, a distance of 143.87 feet; thence North 89 degrees 47 minutes 14 seconds East, a distance of 207.10 feet; thence South 00 degrees 05 minutes 09 seconds West, a distance of 570.70 feet; thence South 40 degrees 46 minutes 16 seconds East, a distance of 201.53 feet; thence North 89 degrees 50 minutes 36 seconds East, a distance of 557.59 feet; thence South 00 degrees 01 minutes 31 seconds West, a distance of 597.95 feet to the Point of Beginning; and Except all coal and other minerals as reserved by The United States in the Patent to said land. Parcel No. 3: An easement for ingress, egress and utilities as reserved in Document No. 2010-120795, records of Pinal County, Arizona, lying 15 feet on either side of the following described centerline: Commencing at the Southeast corner of Section 35, Township 10 South, Range 11 East of the Gila and Salt River Base and Meridian, Pinal County, Arizona, said corner being monumented by a G.L.O. Brass Capped pipe; thence North 89 degrees 59 minutes 42 seconds West along the South Section line, a distance of 725.85 feet; thence North 89 degrees 59 minutes 42 seconds West continuing along said Section line, a distance of 495.92 feet to The Point of Commencement of said centerline; thence North 12 degrees 29 minutes 30 seconds East, a distance of 611.38 feet to the Point of Terminus. Parcel No. 4: An easement for ingress, egress and utilities as reserved in Document No. 2010-120795, over the West 30 feet of that portion of Lots 15, 17 and 18 of Section 35, Township 10 South, Range 11 East of the Gila and Salt River Meridian, Pinal County, Arizona, described as follows: Commencing at the Southeast corner of said Section 35, said corner being monumented by a G.L.O. Brass Capped pipe; thence North 89 degrees 59 minutes 42 seconds West along the South Section line, a distance of 725.85 feet to the True Point of Beginning; thence North 89 degrees 59 minutes 42 seconds West, continuing along said Section line a distance of 495.92 feet; thence North 89 degrees 59 minutes 42 seconds West continuing along said Section line, a distance of 1433.93 feet; thence North 00 degrees 05 minutes 09 seconds East, a distance of 1177.34 feet; thence North 89 degrees 48 minutes 58 seconds East, a distance of 995.32 feet; thence North 16 degrees 01 minutes 29 seconds East, a distance of 143.87 feet; thence North 89 degrees 47 minutes 14 seconds East, a distance of 207.10 feet; thence South 00 degrees 05 minutes 09 seconds West, a distance of 570.70 feet; thence South 40 degrees 46 minutes 16 seconds East, a distance of 201.53 feet; thence North 89 degrees 50 minutes 36 seconds East, a distance of 557.59 feet; thence South 00 degrees 01 minutes 31 seconds West, a distance of 597.95 feet to the True Point of Beginning.

MINER Legal 1/24/18, 1/31/18, 2/7/18, 2/14/18

## Public Notice

### Notice To Creditors/ Norman G. Jensen

Gust Rosenfeld P.L.C., One S. Church Ave., Suite 1900, Tucson, Arizona 85701-1627, (520) 628-7070, Gerard R. O'Meara - No. 002434, gromeara@gustlaw.com, Attorneys for Personal Representative In The Superior Court Of The State Of Arizona In And For The County Of Pinal In the matter of Norman G. Jensen, Deceased, D.O.B. 02/25/1925 D.O.D. 02/09/2017 No. PB 201700434 Notice To Creditors Notice Is Hereby Given that Alan E. Jensen has been appointed Personal Representative of this estate. All persons having claims against the estate are required to present their claims within four months after the date of the first publication of this Notice or the claims will be forever barred. Claims must be presented by delivering or mailing a written statement of the claim to the attorney for the Personal Representative, Gerard R. O'Meara, Esq., 1 South Church Avenue, Suite 1900, Tucson, Arizona 85701. Dated this 18th day of January, 2018. Gust Rosenfeld P.L.C. By: /s/ Gerard R. O'Meara, Attorney for Personal Representative

MINER Legal 1/24/18, 1/31/18, 2/7/18

## Public Notice

In The Superior Court of the State of Arizona IN AND FOR THE COUNTY OF PINAL SKYLINE RANCH HOMEOWNERS ASSOCIATION, an Arizona non-profit corporation, Plaintiff, vs. JOSHUA L. HOLL, an individual, reputed owner; BLACK CORPORATIONS I-V; RED LIMITED LIABILITY COMPANIES I-V; and WHITE PARTNERSHIPS I-V, Defendant. CASE NO. CV2017-00604 SHERIFF'S INTERNAL NUMBER SHERIFF'S NOTICE OF SALE OF REAL PROPERTY ON SPECIAL EXECUTION AND ORDER OF SALE UNDER AND BY VIRTUE OF EXECUTION AND ORDER OF SALE issued out of and under the seal of Superior Court of Pinal County, State of Arizona, on the 28th day of August, 2017, and to me as Sheriff of said County duly directed and delivered in the above entitled action: Plaintiff is awarded a default judgment and a decree of foreclosure; awarding Plaintiff a monetary judgment in the amount of \$4,349.95; taxable costs in the amount of \$615.30; awarding Plaintiff reasonable attorneys' fees in the amount of \$960.00; post-judgment interest at the statutory rate of 4.50% until the entire Judgment (which totals \$5,925.25) is paid in full. Lot 118, Parcel A at Skyline Ranch Phase One, according to Cabinet E, Slide 34, records of Pinal County, Arizona. Except all coal and other minerals as reserved in the Patent from the United States of America. Property No.: 509-94-1180 AKA: 1705 West Vineyard Plains Drive, San Tan Valley, Arizona 85142 NOW, THEREFORE, PUBLIC NOTICE IS HEREBY GIVEN that on the 15th day of February, 2018, at the hour of 11:00 A.M. at the Sheriff's Civil Counter 971 N. Jason Lopez Cr. Bld. "C", in the City of Florence, Pinal County, State of Arizona, I will in obedience to said Execution and Order of Sale, sell all the right, title, claim and interest of the above named debtor, in, of and to the above described property at public auction to the highest bidder for cash or certified funds only, in lawful money of the United States, and apply the proceeds thereof to the payment and satisfaction of said judgement, together with the interest that may be due thereon and all costs of suit and accruing costs. DATED this 19th day of January, 2018. MARK LAMB SHERIFF OF PINAL COUNTY By: /w/ David Kuykendall #2153 Deputy: Civil Process Division cc: Stratman Law Firm, PLLC % Troy B. Stratman 20860 N. Tatum Blvd, Suite 380 Phoenix, Arizona 85050  
MINER Legal 1/24/18, 1/31/18, 2/7/17, 2/14/17



## Public Notice

### DCS'S NOTICE OF HEARING ON DEPENDENCY PETITION

No. JD201700267

(The Honorable DeLana J. Fuller) IN THE SUPERIOR COURT OF THE STATE OF ARIZONA

IN AND FOR THE COUNTY OF PINAL  
In the Matter of:

HAVILAH NEEALA STEFFANI

d.o.b. 12/07/2017

Person(s) under 18 years of age.

TO: HAVILAH NEEALA STEFFANI, FRANCISCO PARRA-VILLA and JOHN DOE, a fictitious name, parents and/or guardians of the above-named child  
1. The Department of Child Safety, (DCS or the Department), by and through undersigned counsel, has filed a Dependency Petition pursuant to Title 8, of the Arizona Revised Statutes; Rules 4.1 and 4.2 of the Arizona Rules of Civil Procedure; and Rule 48(D) of the Rules of Procedure for the Juvenile Court.

2. The Court has set a Publication hearing on March 27, 2018 at 9:00 a.m., at the Pinal County Superior Court, 971 N. Jason Lopez Circle, Florence, Arizona 85132, before the Honorable DeLana J. Fuller for the purpose of determining whether any parent or guardian named herein is contesting the allegations in the Petition.

3. You and your child are entitled to have an attorney present at the hearing. You may hire your own attorney or, if you cannot afford an attorney and want to be represented by an attorney, one may be appointed by the Court.

4. You have a right to appear as a party in this proceeding. You are advised that your failure to personally appear in court at the initial hearing, pretrial conference, status conference or termination adjudication hearing, without good cause shown, may result in a finding that you have waived your legal rights, and have admitted the allegations in the petition. In addition, if you fail to personally appear in court, without good cause shown, the hearing may go forward in your absence and may result in an adjudication of dependency, termination of your parental rights or the establishment of a permanent guardianship based upon the record and the evidence presented to the court, as well as an order of paternity, custody, or change of custody in a consolidated family law matter and an order for child support if paternity has been established.

5. If you are receiving this Notice by publication, you may obtain a copy of the Dependency Petition, Notice of Hearing, and Temporary Orders by submitting a written request to: SARAH ANDERSEN, Office of the Attorney General, 120 W. 1st Ave., 2nd Floor, Mesa, AZ 85210. The assigned Child Safety Worker is Megan Moss and may be reached by telephone at 520-858-8610.

6. Requests for reasonable accommodation for persons with disabilities must be made to the court by parties at least three working days in advance of a scheduled court proceeding and can be made by calling 520-866-5400.

7. You have the right to make a request or motion prior to any hearing that the hearing be closed to the public.

DATED this 3rd day of January, 2018.

MARK BRNOVICH

Attorney General

SARAH ANDERSEN

Assistant Attorney General

1/17, 1/24, 1/31, 2/7/18

CNS-3086675#

SAN MANUEL MINER

**MINER Legal 1/17/18, 1/24/18, 1/31/18, 2/7/18**

## Public Notice

### NOTICE OF HEARING ON DEPENDENCY PETITION

NO. JD 201500088 SUPP

Honorable Daniel A. Washburn IN THE SUPERIOR COURT OF THE STATE OF ARIZONA

IN AND FOR THE COUNTY OF PINAL  
In the Matter of:

KADEN JEREMIAH GARZA

d.o.b. 12-11-2017

Person under 18 years of age.

TO: DEEDRA ANN GARZA and JOHN DOE, a fictitious name, parents of the above-named child.

1. The Department of Child Safety has filed a Dependency Petition pursuant to Title 8, of the Arizona Revised Statutes, and Rule 48 of the Rules of Procedure for the Juvenile Court.

2. The Court has set a continued initial/publication hearing on March 27, 2018, at 1:30 p.m., at Pinal County Superior Court, 971 N. Jason Lopez Circle, Florence, Arizona 85132, telephone number 520.866.5400, for the purpose of determining whether any parent or guardian named herein is contesting the allegations in the Petition.

3. You and your child are entitled to have an attorney present at the hearing. You may hire your own attorney or, if you cannot afford an attorney and want to be represented by an attorney, one may be appointed by the Court.

4. You have a right to appear as a party in this proceeding. You are advised that your failure to personally appear in court at the initial hearing, pretrial conference, status conference or termination adjudication hearing, without good cause shown, may result in a finding that you have waived your legal rights, and have admitted the allegations in the petition. In addition, if you fail to personally appear in court, without good cause shown, the hearing may go forward in your absence and may result in termination of your parental rights or the establishment of a permanent guardianship based upon the record and the evidence presented to the court.

5. Notice is given that DCS is proposing to substantiate any allegations of abuse and/or neglect contained in the dependency petition for placement in the DCS Central Registry. The DCS Central Registry is a confidential list of DCS findings that tracks abuse and neglect. If the court finds your child/ren dependent based upon allegations of abuse and/or neglect contained in the dependency petition, you will be placed in the DCS Central Registry. See A.R.S. § 8-804.

6. If you are receiving this Notice by publication, you may obtain a copy of the Dependency Petition, Notice of Hearing, and Temporary Order by submitting a written request to: ARDENÉ N. FOX, Office of the Attorney General, 120 W. 1st Ave., 2nd Floor, Mesa, AZ 85210-1312. The assigned Child Safety worker is Julia Hein and may be reached by telephone at 520.858.8892.

7. Requests for reasonable accommodation for persons with disabilities must be made to the court by parties at least three (3) working days in advance of a scheduled court proceeding and can be made by calling 520.866.5400.

8. You have the right to make a request or motion prior to any hearing that the hearing be closed to the public.

DATED this \_\_\_\_ day of January 2018.

MARK BRNOVICH

Attorney General

ARDENÉ N. FOX

Assistant Attorney General

1/17, 1/24, 1/31, 2/7/18

CNS-3087913#

SAN MANUEL MINER

**MINER Legal 1/17/18, 1/24/18, 1/31/18, 2/7/18**

## Public Notice

### NOTICE OF HEARING ON DEPENDENCY PETITION

NO. JD 201700268

Honorable Daniel A. Washburn IN THE SUPERIOR COURT OF THE STATE OF ARIZONA

IN AND FOR THE COUNTY OF PINAL  
In the Matter of:

ALEXZANDER MICHAEL AKIN

d.o.b. 05/11/2014

Person under 18 years of age.

TO: ANDREA M. AKIN, DOUGLAS BALINBIN, and JOHN DOE, a fictitious name, parents of the above-named child.

1. The Department of Child Safety, (DCS or the Department), by and through undersigned counsel, has filed a Dependency Petition pursuant to Title 8, of the Arizona Revised Statutes; Rules 4.1 and 4.2 of the Arizona Rules of Civil Procedure; and Rule 48(D) of the Rules of Procedure for the Juvenile Court.

2. The Court has set an initial hearing on March 27, 2018, at 9:00 a.m., at Pinal County Superior Court, 971 N. Jason Lopez Circle, Florence, Arizona 85132, telephone number 520.866.5400, for the purpose of determining whether any parent or guardian named herein is contesting the allegations in the Petition.

3. You and your child are entitled to have an attorney present at the hearing. You may hire your own attorney or, if you cannot afford an attorney and want to be represented by an attorney, one may be appointed by the Court.

4. You have a right to appear as a party in this proceeding. You are advised that your failure to personally appear in court at the initial hearing, pretrial conference, status conference, or dependency adjudication, without good cause shown, may result in a finding that you have waived your legal rights and have admitted the allegations in the Petition/Motion. In addition, if you fail to appear, without good cause, the hearing may go forward in your absence and may result in an adjudication of dependency, termination of your parental rights or the establishment of a permanent guardianship based upon the record and the evidence presented to the court, as well as an order of paternity, custody, or change of custody in a consolidated family law matter and an order for child support if paternity has been established.

5. Notice is given that DCS is proposing to substantiate any allegations of abuse and/or neglect contained in the dependency petition for placement in the DCS Central Registry. The DCS Central Registry is a confidential list of DCS findings that tracks abuse and neglect. If the court finds your child dependent based upon allegations of abuse and/or neglect contained in the dependency petition, you will be placed in the DCS Central Registry. See A.R.S. § 8-804.

6. If you are receiving this Notice by publication, you may obtain a copy of the Dependency Petition, Notice of Hearing, and Temporary Orders by submitting a written request to: SARAH K. HICKS, Office of the Attorney General, 120 W. 1st Avenue, 2nd Floor, Mesa, AZ 85210. The assigned child safety worker is Chris Thomas, and may be reached by telephone at 520.858.8889.

7. Requests for reasonable accommodation for persons with disabilities must be made to the court by parties at least three (3) working days in advance of a scheduled court proceeding and can be made by calling 520.866.5400.

DATED this \_\_\_\_ day of January 2018.

MARK BRNOVICH

Attorney General

SARAH K. HICKS

Assistant Attorney General

1/17, 1/24, 1/31, 2/7/18

CNS-3088657#

SAN MANUEL MINER

**MINER Legal 1/17/18, 1/24/18, 1/31/18, 2/7/18**

## Public Notice

### DCS'S NOTICE OF HEARING ON MOTION FOR TERMINATION OF PARENT-CHILD RELATIONSHIP

NO. JD 201600266

(Honorable DeLana J. Fuller) IN THE SUPERIOR COURT OF THE STATE OF ARIZONA

IN AND FOR THE COUNTY OF PINAL  
In the matter of:

DONALD EUGENE BRADY

d.o.b. 10-09-2013

SHELDON LEE RAE POSEY

d.o.b. 11-16-2015

ROY EUGENE BRADY IV

d.o.b. 11-01-2016

Person(s) under 18 years of age.

TO: VIRGINIA LEEANN POSEY, ROY EUGENE BRADY III, CODY LIVINGSTON, and JOHN DOE, a fictitious name, parents and/or guardians of the above-named children.

1. The Department of Child Safety, (DCS or the Department), by and through undersigned counsel, has filed a Motion for Termination of Parent-Child Relationship under Title 8, of the Arizona Revised Statutes and Rule 64 of the Arizona Rules of Procedure for the Juvenile Court.

2. The Court has set an Initial hearing on the 30th day of January 2018, at 11:00 a.m., at the Pinal County Superior Court, 971 N. Jason Lopez Circle, Florence, AZ 85132, before the Honorable DeLana J. Fuller for the purpose of determining whether any parent or guardian named herein is contesting the allegations in the Motion.

3. The Court has set a Continued Initial / Publication hearing on the 20th day of March 2018, at 11:00 a.m., at the Pinal County Superior Court, 971 N. Jason Lopez Circle, Florence, AZ 85132, before the Honorable DeLana J. Fuller for the purpose of determining whether any parent or guardian named herein is contesting the allegations in the Motion.

4. You and your children are entitled to have an attorney present at the hearing. You may hire your own attorney or, if you cannot afford an attorney and want to be represented by an attorney, one may be appointed by the Court.

5. You have a right to appear as a party in this proceeding. You are advised that your failure to personally appear in court at the initial hearing, pretrial conference, status conference, or termination adjudication, without good cause shown, may result in a finding that you have waived your legal rights and have admitted the allegations in the Motion. In addition, if you fail to appear without good cause, the hearing may go forward in your absence and may result in termination of your parental rights based upon the record and the evidence presented to the Court.

6. If you are receiving this Notice by publication, you may obtain a copy of the Motion for Termination of Parent-Child Relationship and Notice of Hearing by submitting a written request to: JOSHUA M. MONTAVON, Office of the Attorney General, 120 W. 1st Ave., Second Floor, Mesa, AZ 85210. The assigned child safety worker is Rose Raymond and may be reached by telephone at (520) 858-7187.

7. Requests for reasonable accommodation for persons with disabilities must be made to the court by parties at least three working days in advance of a scheduled court proceeding and can be made by calling (520) 866-5400.

8. You have the right to make a request or motion prior to any hearing that the hearing be closed to the public.

DATED this \_\_\_\_ day of January 2018.

MARK BRNOVICH

Attorney General

JOSHUA M. MONTAVON

Assistant Attorney General

1/17, 1/24, 1/31, 2/7/18

CNS-3088460#

SAN MANUEL MINER

**MINER Legal 1/17/18, 1/24/18, 1/31/18, 2/7/18**

## Public Notice

### NOTICE OF HEARING ON DEPENDENCY PETITION

NO. JD 201700270

Honorable Daniel A. Washburn IN THE SUPERIOR COURT OF THE STATE OF ARIZONA

IN AND FOR THE COUNTY OF PINAL  
In the Matter of:

WAYLON EUGENE CANTU

d.o.b. 11-06-2013

SHELBY ANNE CANTU

d.o.b. 10-09-2014

Person under 18 years of age.

TO: NICKI BEATRICE RODRIGUEZ, YANCY CANTU, and JOHN DOE, a fictitious name, parents of the above-named child/ren.

1. The Department of Child Safety, (DCS or the Department), by and through undersigned counsel, has filed a Dependency Petition pursuant to Title 8, of the Arizona Revised Statutes; Rules 4.1 and 4.2 of the Arizona Rules of Civil Procedure; and Rule 48(D) of the Rules of Procedure for the Juvenile Court.

2. The Court has set an initial/publication hearing on March 27, 2018, at 10:00 a.m., at Pinal County Superior Court, 971 N. Jason Lopez Circle, Florence, Arizona 85132, telephone number 520.866.5400, for the purpose of determining whether any parent or guardian named herein is contesting the allegations in the Petition.

3. You and your child/ren are entitled to have an attorney present at the hearing. You may hire your own attorney or, if you cannot afford an attorney and want to be represented by an attorney, one may be appointed by the Court.

4. You have a right to appear as a party in this proceeding. You are advised that your failure to personally appear in court at the initial hearing, pretrial conference, status conference, or dependency adjudication, without good cause shown, may result in a finding that you have waived your legal rights and have admitted the allegations in the Petition/Motion. In addition, if you fail to appear, without good cause, the hearing may go forward in your absence and may result in an adjudication of dependency, termination of your parental rights or the establishment of a permanent guardianship based upon the record and the evidence presented to the court, as well as an order of paternity, custody, or change of custody in a consolidated family law matter and an order for child support if paternity has been established.

5. Notice is given that DCS is proposing to substantiate any allegations of abuse and/or neglect contained in the dependency petition for placement in the DCS Central Registry. The DCS Central Registry is a confidential list of DCS findings that tracks abuse and neglect. If the court finds your child/ren dependent based upon allegations of abuse and/or neglect contained in the dependency petition, you will be placed in the DCS Central Registry. See A.R.S. § 8-804.

6. If you are receiving this Notice by publication, you may obtain a copy of the Dependency Petition, Notice of Hearing, and Temporary Orders by submitting a written request to: SARAH K. HICKS, Office of the Attorney General, 120 W. 1st Avenue, 2nd Floor, Mesa, AZ 85210. The assigned child safety worker is Erin Robinson, and may be reached by telephone at 520.858.8881.

7. Requests for reasonable accommodation for persons with disabilities must be made to the court by parties at least three (3) working days in advance of a scheduled court proceeding and can be made by calling 520.866.5400.

DATED this \_\_\_\_ day of January 2018.

MARK BRNOVICH

Attorney General

SARAH K. HICKS

Assistant Attorney General

1/17, 1/24, 1/31, 2/7/18

CNS-3088597#

SAN MANUEL MINER

**MINER Legal 1/17/18, 1/24/18, 1/31/18, 2/7/18**

## Public Notice

### DCS'S NOTICE OF HEARING ON DEPENDENCY PETITION

NO. JD 201400250 SUPP

(Honorable DeLana J. Fuller) IN THE SUPERIOR COURT OF THE STATE OF ARIZONA

IN AND FOR THE COUNTY OF PINAL  
In the Matter of:

JOSEPH CORRALEJO

d.o.b. 11-17-2017

Person(s) under 18 years of age.

TO: CORRINA MARIA HERNANDEZ aka CORRINA MARIA SANDOVAL and PEDRO MICHAEL CORRALEJO, parents of the above-named child.

1. The Department of Child Safety, (DCS or the Department), by and through undersigned counsel, has filed a Dependency Petition pursuant to Title 8, of the Arizona Revised Statutes; Rules 4.1 and 4.2 of the Arizona Rules of Civil Procedure; and Rule 48(D) of the Rules of Procedure for the Juvenile Court.

2. The Court has set a continued initial/publication hearing on February 20, 2018, at 2:00 p.m., at the Pinal County Superior Court, 971 N. Jason Lopez Circle, Florence, AZ 85132, before the Honorable DeLana J. Fuller for the purpose of determining whether any parent or guardian named herein is contesting the allegations in the Petition.

3. You and your child are entitled to have an attorney present at the hearing. You may hire your own attorney or, if you cannot afford an attorney and want to be represented by an attorney, one may be appointed by the Court.

4. You have a right to appear as a party in this proceeding. You are advised that your failure to personally appear in court at the initial hearing, pretrial conference, status conference, or dependency adjudication, without good cause shown, may result in a finding that you have waived your legal rights and have admitted the allegations in the Petition/Motion. In addition, if you fail to appear, without good cause, the hearing may go forward in your absence and may result in an adjudication of dependency, termination of your parental rights or the establishment of a permanent guardianship based upon the record and the evidence presented to the court, as well as an order of paternity, custody, or change of custody in a consolidated family law matter and an order for child support if paternity has been established.

5. Notice is given that DCS is proposing to substantiate any allegations of abuse and/or neglect contained in the dependency petition for placement in the DCS Central Registry. The DCS Central Registry is a confidential list of DCS findings that tracks abuse and neglect. If the court finds your child/ren dependent based upon allegations of abuse and/or neglect contained in the dependency petition, you will be placed in the DCS Central Registry. See A.R.S. § 8-804.

6. If you are receiving this Notice by publication, you may obtain a copy of the Dependency Petition, Notice of Hearing, and Temporary Orders by submitting a written request to: ROBERT A. TAYLOR, Office of the Attorney General, 120 W. 1st Ave., 2nd Floor, Mesa, AZ 85210. The assigned Child Safety Worker is Natia Walsh and may be reached by telephone at 520.858.7184.

7. Requests for reasonable accommodation for persons with disabilities must be made to the court by parties at least three working days in advance of a scheduled court proceeding and can be made by calling 520-866-5400.

8. You have the right to make a request or motion prior to any hearing that the hearing be closed to the public.

DATED this \_\_\_\_ day of January 2018.

MARK BRNOVICH

Attorney General

ROBERT A. TAYLOR

Assistant Attorney General

1/17, 1/24, 1/31, 2/7/18

CNS-3088054#

SAN MANUEL MINER

**MINER Legal 1/17/18, 1/24/18, 1/31/18, 2/7/18**

Patronize Our Advertisers

(520) 385-2266 &amp; (520) 363-5554 Buy Online: bit.ly/2kcmZaP

**CLASSIFIED**

Deadline Friday 5 pm

**Cards of Thanks**

Thanks to everyone for caring and support when we lost our dogs. They are both home safe!!



Thank you,  
Jack & Kristi  
Fudley

Carlos R. Martinez's entire family wishes to express our deepest gratitude for the incredible out pour of prayers, love and support expressed by the many friends and relatives of Gloria M. Martinez during her passing on December 16, 2017. She is greatly missed and we much appreciate your comforting gestures.

**1. Automobile**

DONATE YOUR CAR TO CHARITY. Receive maximum value of write off for your taxes. Running or not! All conditions accepted. Free pickup. Call for details. 866-932-4184 (AZCAN)

Advertise your **Vehicle** with a **Picture** for **\$13.00** Make **Cash and Sell Fast!**

Call  
(520) 385-2266 or (520) 363-5554

**10. Business Services****HOWELL'S TAX SERVICE LLC**

Hours 10am-5pm  
Closed Mon & Tues.  
Evenings by Appointment

3 MILES SOUTH OF MAMMOTH AT THE RR TRACKS.

CALL 520-487-2415

**10. Business Services**

**Connie's Barber Shop**  
896-3351  
Hours 9-5  
620 E. American Avenue #D Oracle, AZ

Call 520-385-2266 or  
520-363-5554 to place your ad.

**PRINTING**

Letterheads • Envelopes • Business Cards • Flyers •  
Business Forms • Copies Newsletters •  
Programs • Brochures Rubber Stamps • Wedding  
Announcements Graduation Stationery • Posters  
Door Hangers • Raffle Tickets  
Copper Basin News  
366 Alden Rd. Kearny  
(520) 363-5554  
CbnSun@MinerSunBasin.com

**Color Copies**

Why travel out of town for color copies? We can offer high quality at competitive prices.

8 1/2 x 11 - \$ .85

8 1/2 x 14 - \$ .95

11 x 17 - \$ 1.60

**GLOSSY PAPER AVAILABLE FOR PHOTOS.**  
JUST BRING US YOUR ORIGINALS & YOU'LL BE AMAZED AT THE QUALITY.

**Copper Basin News**  
366 Alden Rd., Kearny  
(520) 363-5554

**16. Financial Services**

Social Security Disability? Up to \$2,671/mo. (Based on paid-in amount.) FREE evaluation! Call Bill Gordon & Associates. 1-800-960-3595. Mail: 2420 N St NW, Washington DC. Office: Broward Co. FL., member TX/NM Bar. (AZCAN)

**18. Fitness/Beauty**

OXYGEN - Anytime. Anywhere. No tanks to refill. No deliveries. The All-New Inogen One G4 is only 2.8 pounds! FAA approved! FREE info kit: 844-843-0520 (AZCAN)

**45. Misc.**

SERIOUSLY INJURED in an AUTO ACCIDENT? Let us fight for you! We have recovered millions for clients! Call today for a FREE consultation! 888-206-6039 (AZCAN)

Lung Cancer? And Age 60+? You And Your Family May Be Entitled To Significant Cash Award. Call 844-545-5172 for Information. No Risk. No Money Out Of Pocket. (AZCAN)

DIRECTV. Call & Switch Now - Get NFL Sunday Ticket for FREE! Every Game. Every Sunday. CHOICE- All-Included Package. Over 185 Channels. \$60/month (for 12 Months.) CALL 1-844-244-7498 (AZCAN)

DISH Network. 190+ Channels. FREE Install. FREE Hopper HD-DVR. \$49.99/month (24 mos). Add High Speed Internet - \$14.95 (where avail.) CALL Today & SAVE 25%! 1-855-722-2290 (AZCAN)

Call 520-385-2266 or  
520-363-5554 to place your ad.

**20. Help Wanted****HECLA LUCKY FRIDAY MINE IS HIRING!**

Hecla Lucky Friday Mine is recruiting for Mine Electrical Supervisor, Mine Maintenance Supervisor, and Concentrator Supervisor. The Lucky Friday Mine is a deep underground silver, lead, and zinc mine located one mile east of the town of Mullan in the Coeur d'Alene Mining District in northern Idaho. The Lucky Friday has been owned and operated by Hecla Mining Company, headquartered in Coeur d'Alene, Idaho, since 1958. Visit [www.hecla-mining.com](http://www.hecla-mining.com) for a detailed job description and application instructions. Contact Michelle Horning at 208.744.1807 with questions. Hecla Lucky Friday offers competitive compensation and a comprehensive benefits program. EOE

**20. Help Wanted****Head and Assistant Baseball Coaches Wanted**

Hayden High School is accepting applications for a head baseball and assistant baseball coach for the 2018 season. If you are interested in coaching the Lobos, please apply at the HWUSD District Office by Monday, February 5th, at 12:00 p.m.

The Miner is seeking carriers for various routes in the Tri-Community.

Call (480) 620-5401

Ask for James

**50. Mobile Homes****Rancho San Manuel Mobile Home & RV Park**

Best rates ... include cable, sewer & garbage. Plus, with deposit & 1st month's rent, receive a 32" TV.

**FOR RENT**

Address	
416 Encina.....	\$450
307 Madera .....	\$300
513 Vista Sierra .....	\$450
517 Ladera .....	\$675
614 San Carlos.....	\$250
610 San Carlos.....	\$250
613 San Carlos.....	\$385
415 Tierra Verde.....	\$300
413 San Carlos.....	\$250
412 San Carlos.....	\$300
615 Tierra Verde.....	\$400
515 Encina.....	\$450

**RVS WELCOME**

For more info. our office is located at:  
402 San Carlos St., San Manuel, AZ 85631  
Contact Gabriel Mendez at 520-385-4007

Check us out on Facebook @ RanchoSanManuelMobileHomePark  
Lic. #F17709

**20. Help Wanted**

ADVERTISE YOUR JOB Opening in 55 AZ newspapers. Reach almost a million readers for ONLY \$330! Call this newspaper or visit: [www.classifiedarizona.com](http://www.classifiedarizona.com). (AZCAN)

**Now Hiring – ORACLE VICINITY** Immediate opening for **Heavy Equipment Mechanic**.

Must have own tools. Salary DOE - Other positions available. Drug Testing Required. Call 520-896-2435

The Superior Sun is seeking carriers for various routes in **Superior**.

Call 480-620-5401.  
Ask for James.

**50. Mobile Homes****80. Rentals**

**Dalton Realty**  
520-689-5201  
Superior, Kearny & Top of the World Rentals

Find your next house or rental in the classified!

**FOR RENT**

HOMES: Two & Three Bedroom with Carpet, Stove, Refrigerator & Fenced. 385-2019

Superior – Duplex. 3 bdrm, 1 + 3/4 baths, A/C, stove and refrigerator. Quiet property on cul-de-sac. Sorry, no pets. Anderson Rentals LLC  
602-625-3151.

Indian Hills: Doublewide for Rent

ALL Electric: 3-Bedrooms, 2 bath, Living room, Family room, Dining area. Kitchen with new appliances, new flooring with spacious laundry room. \$700 per month. First and last months' rent, cleaning deposit required. NO PETS allowed. Call 520-356-6081.

**SAN MANUEL LODGE**  
520-385-4340

**HOTEL LODGE MINI STORAGE APARTMENTS**

**95. Want to Buy**

GUITAR WANTED! Local musician will pay up to \$12,500 for pre-1975 Gibson, Fender, Martin and Gretsch guitars. Fender amplifiers also. Call toll free! 1-800-995-1217 (AZCAN)

(520) 385-2266 &amp; (520) 363-5554 Buy Online: bit.ly/2kcmZaP

**CLASSIFIED**

Deadline Friday 5 pm

**100. Real Estate**

ADVERTISE YOUR HOME, property or business for sale in 55 AZ newspapers. Reach almost a million readers for ONLY \$330! Call this newspaper or visit: www.classifiedarizona.com. (AZCAN)

**100. Real Estate**

ADVERTISE YOUR HOME, property or business for sale in 55 AZ newspapers. Reach almost a million readers for ONLY \$330! Call this newspaper or visit: www.classifiedarizona.com. (AZCAN)

**100. Real Estate**

ADVERTISE YOUR HOME, property or business for sale in 55 AZ newspapers. Reach almost a million readers for ONLY \$330! Call this newspaper or visit: www.classifiedarizona.com. (AZCAN)

**100. Real Estate****100. Real Estate****100. Real Estate**

Call 520-385-2266 or 520-363-5554 to place your ad.

Call 520-385-2266 or 520-363-5554 to place your ad.



REALTOR

# OLH

## ORACLE LAND & HOMES



EQUAL HOUSING OPPORTUNITY

ORACLE OFFICE 1812 W. American Ave. • 896-9099 hv@olhoracle.com • www.OLHoracle.com Se habla Español

HELEN VINSON, BROKER, 520-400-0242

## • AGENTS •

BONNIE BUSHEY, 520-237-5204

THERESA TROOP, 520-400-8292

DIANE ESTRADA, 520-419-6888

LES BROWN, 520-333-0305

TRICIA HAWKINS, 520-400-1897

STEPHEN ARGENTATI, 520-490-5232

**Oracle Listings - Homes**

•**Great Opportunity** at an affordable price! 2.57 oak-covered acres with a 4 bdrm 2 bath home on a paved street. Needs work but prime location is worth the effort. 4 car carport, completely fenced, sheds and a small barn. \$195,000 MLS #21705585

•**1848 Sq Ft Home** 3 bdrm, 2 ba on .72 acres with 4-car garage spaces. \$299,000 MLS #21801248

**Oracle Land & Commercial Properties**

•**Views, views, views!** Very secluded area, well share, horse property, homes or mobiles. 4 ac. \$39,500. MLS # 21704688

•**18 acre commercial lot** on American Ave. with .27 acre GR lot behind it. Both for \$29,000 MLS # 21608717

•**4 view lots**, nice views, custom home area, boulders and trees, owner may carry. \$60,000. MLS # 21618279

•**4 beautiful 1 ac home sites**, owner may carry, utilities at lot line. \$47,900. MLS # 21430810

•**7.14 ac** Stunning 360 degree views. Homes or mobiles. Horse property. Large mature oak trees, motivated seller. Bring all offers. \$125,000 MLS # 21609647

•**1.04 ac premium lot**, custom home area, views, views views! \$55,000. MLS #21333061

•**1.25 to 10 ac., buy part or whole**, has excellent well, borders State land, no financing necessary, owner will carry. \$32,000 - \$125,000.

•**Commercial Building** 960 sq ft, great location. \$65,000. MLS # 21531374

•**.49 ac commercial lot on American Ave.**

in Oracle, excellent location with good traffic for a business. \$82,000. MLS # 21528751

•**Choose your own parcel** from 1.25 to 3.75 ac., flat, easy to build on, utilities at street. \$69,000 to \$155,000. MLS # 21700820

•**Horse Property!** Build your home or put a manufactured home on this great 3.34 ac parcel. \$79,000 MLS # 21700376

•**10 ac, views**, oaks, water and electric to lot line, horse property, owner may carry. 5 ac for \$135,000 or all 10 ac for \$270,000

MLS#21618283

•**Commercial**. 18 acre lot on American Ave. with a .27 acre GR zoned lot for \$29,000 MLS # 21608717.

**San Manuel**

•**Charming** 1500 sqft home with an attached one car garage and a detached two car garage. \$125,000 MLS # 21729507

•**Newly remodeled** 3 bed, 2 bath, 1369 sqft, updated kitchen with abundant cabinets, granite countertops and new appliances, separate family room! New carpet and new A/C and furnace. New roof on home and separate workshop. Covered patio. \$109,900 MLS # 21715974

•**Newly remodeled** 3 bed, 2 bath, mountain views, ceramic floors, new appliances. All furniture stays. \$92,000 MLS # 21614224

•**Pride of ownership**. 3 bd home is in move in ready condition, large kitchen, like new ac and furnace, includes washer and dryer, covered parking, indoor laundry room, complete electrical upgrade and remodeled baths. All throughout, this home is well cared for, truly a must see \$65,000 MLS 21713272

**Surrounding Area**

•**Beautiful views of the Galiuro Mountains**. 1.25 acres, lots of vegetation & large Saguaros. \$10,000 MLS # 21610362

•**39.4 ac**, 3 bedroom, 1 bath, 2 wells, horse corrals, very large green house frame, partially fenced, large trees, mountain views, along the San Pedro River, new septic, secluded and private. \$140,000 MLS # 21624091

•**4 ac in the Redington area**. Mesquite trees, views, private well & septic. \$39,900. MLS # 21712560

•**Great mountain views from this 3.75 ac.** south of Mammoth. \$39,000. MLS # 21520494

•**Just under 44 acres for your own little ranch**, hilltop location south of Mammoth. \$169,900. MLS # 21520491



**605 W. 6th Ave., San Manuel MLS#: 21715974**  
Newly remodeled, large spacious ranch home with open floor plan featuring 3 bedrooms and 2 bathrooms, stone walled gas fireplace in the living room, updated kitchen with abundant cabinets, granite counter tops and new appliances, plus a huge separate family room! New carpet and new A/C and furnace. New roof on home. Full covered open patio area plus a separate outbuilding for a workshop with new roof. Some new double pane windows. Hot tub conveys as is, owner has never used it. Intercom system. \$109,900



**718 N Owens St., Mammoth MLS#: 21618742**  
Great location, beautiful deck above the carport and back porch with mountain views, new shingled roof, remodeled home, new doors, security doors, flooring, kitchen and bathroom fixtures, painted interior and exterior. 4 skylights, double pane windows, oak kitchen cabinets, fans, front and back porches give this home country charm, nice sized yard with trees. Additional room off one bedroom great for office or craft room. Large remodeled room/office or guest room off of the carport with laundry area, it also has access door to the back porch. So many possibilities with this home - it is a must see. Very motivated owner, make offer: \$79,000



PHONE: 928-812-2816  
EMAIL: WHATTONA@GMAIL.COM

**Amy Whatton Realty**

Helping families find their dream homes since 1986.

**SAN MANUEL**

• **626 3rd Ave.** 3 bdrm 1 ba. Newer wood flooring, updated bathroom, fenced front and back yards and newer A/C and furnace. Must see! \$62,000

• **123 4th Ave.** 3 bdrm 1 ba with added dining and enclosed patio for laundry. Upgraded kitchen and bath, ceramic tile and all appliances. Fenced yard and lg. storage shed. \$78,000

• **610 6th Ave.** 2 or 3 bdrm 1 3/4 ba home. Needs some TLC, but many extras. updated kitchen, family room, covered patio, workshop, 2 sheds and lots of character. Must see! \$67,000

• **110 Douglas** Beautiful home w. 3 bdrm and 2 ba, large family room w. fireplace. Includes appliances, Updated kitchen and baths, new flooring. Views galore! \$129,900

• **907 1st Ave.** 3 bdrm 1 3/4 ba home with detached garage. Backs to desert and has a brick fireplace in back. Wood look tile and ceramic tile flooring, stainless appliances. Fenced back yard. Must see! \$111,000

• **105 Park Pl.** 3 bdrm 1 ba. Must see this home with carpet and ceramic tile flooring, upgraded kitchen and bath. Includes ceiling fans, fenced back yard and extra storage shed. Gorgeous views! \$72,000

• **REDUCED - 208 Nichols Ave.** Great 4 or 5 bdrm 1 3/4 bath home with large back patio, double carport, block wall, and all appliances. Call for appt. today! \$108,000

• **620 5th Ave.** 3 Bdrm 1 Bath. Remodeled kitchen, stainless steel tile flooring, fenced back yard, large shed. Must see! \$62,000

• **202 5th St.** 5 bdrm 3 bath home with large family room, built in cabinets, block wall, and gorgeous views. \$100,000

• **1026 3rd Ave.** 4 bdrm 2 3/4 ba with family room, laundry closet and Az. room. Completely remodeled kitchen with stainless steel appliances, new tile flooring, new A/C heating, extra large lot, large patio. Must see! \$134,900

• **312 5th St.** 3 Bdrm 1 3/4 Ba home with great mountain views. Completely remodeled with new kitchen and baths, new flooring, new paint inside and out. Must see! \$112,000

• **908 2nd Ave.** 3 bdrm 1 3/4 bath with enclosed extra room for laundry. Remodeled bathrooms, refrigerator and stove, freshly painted inside. 24' X 24' block garage/workshop. Great views! \$97,500

• **REDUCED - 218 5th St.** Beautiful 3 bdrm 1 3/4 bath with added family room. Completely remodeled with all new kitchen and baths, includes appliances, new paint and ceramic tile flooring. Includes large shed, concrete wall, and workshop. Great views! \$109,900

• **REDUCED - 926 3rd Ave.** 3 bdrm 1 3/4 bath. Move quickly. This home has been completely remodeled, with all new flooring paint, kitchen and baths. Includes appliances. Great buy! \$69,900

• **932 5th Ave.** 4 bdrm 2 bath on large corner lot. Remodeled home with ceramic tile flooring. Includes appliances. Must see! \$102,000

• **635 Webb Dr.** 3 bdrm 1 bath on large corner lot. This home is beautiful. Completely remodeled with new flooring, paint, new kitchen and bath. Appliances included. Block wall. Must see! \$89,900

• **REDUCED - 330 McNab Pkwy.** 4 bdrm 2 ba. home. Previously used as office space. Could be used as home or office. Large corner lot. So much potential here. Must see! \$59,000

**MAMMOTH**

• **110 N. Catalina** Beautiful slump block home on large lot with a commercial building, currently a beauty shop. This 3 bdrm 2 1/2 bath has a family room w. fireplace, finished basement, block wall, covered back patio and so much more. Must see! \$185,000

• **19931 S. Sterling** Beautiful Santa Fe style home. 3 Bdrm 3 baths with huge living room w. fireplace, large kitchen, family room w. fireplace, double car garage and 5 acres of beauty. Has own well. Must see! \$480,000

**ORACLE**

• **2240 W. El Paseo** 3 Bdrm 1 3/4 Bath home with large family room. Great family home on large fenced lot. Must see! \$128,000

Amy Whatton Broker  
(928) 812-2816

Helen Knudson Sales Assoc.  
(520) 235-7086

# The Old Oracle Jail

**M**any living in Oracle and the Tri-Community probably do not know that there is a jail in town. The jail building is still standing, although it is now used as a storage room in the Pinal County yard on Justice Avenue.

The jail was built in 1929. A plaque on the jail says LEVERTON & SHARPE CONTRACTORS. The contractors were J.I. Leaverton and Alfred S. Sharpe, both residents of Oracle at the time. J.I. Leaverton was the son of J.C. Leaverton, Deputy Sheriff in Oracle and one of Mammoth's pioneers arriving in the area around 1895. He moved to Oracle in 1925.

Plans and construction of the jail began in 1928. The Pinal County budget for the fiscal year ending June 30, 1929 showed that \$700 had been budgeted for estimated expenditures for the Oracle jail. A Jan. 24, 1929 article in the *Arizona Daily Star* reported, "Construction work on the Oracle Jail is progressing rapidly. The guest list for the house-warming has not yet been announced." The jail was completed in February.

The Oracle jail saw its first prisoner in May 1929. The *Daily Star* said, "The comforts and conveniences of the recently



## HISTORICAL PERSPECTIVE

By John Hernandez  
San Manuel Miner

completed Oracle jail are vouched for by its first patrons who lodged there Saturday night. One of them, arrested on charges of carrying a gun and drunkenness obtained his liberty after paying a \$20 fine assessed by Justice Jamieson, and the other was released upon promise to leave town immediately."



The Oracle Jail as it stands today. You can still see the bars on the window and the door is original to the building.  
John Hernandez | Miner



## SAUCY SATURDAYS!

Free Cash! • Free Salsa! • Every Saturday!

¡Es un gran día para la salsa! If it happens with sauce, then it happens here!

- First 50 carded players at 9 AM or 9 PM get a free jar of salsa! Get a ghost pepper on the bottom and win \$250 cash!
- Redeem 500 points for a jar of salsa! (Limit 10 per player.)
- \$4 margaritas all day at the Sky Bar!
- Free chips and salsa at Sky Diner: 11 AM-1 PM & 4 PM-6 PM!



APACHESKYCASINO.COM | 800-APACHE-8  
Just South of Mile Marker 127 on Highway 77



Must be 21 years old and over. Must not be barred or excluded to participate. Must be present to win. Management reserves the right to alter or cancel this promotion at any time. See Apache Legends Players Club for more details and rules. Same-day base points required.

# Pinal County Delinquent Property Tax Sale Set for February 8th, 2018

## PUBLIC NOTICE (ARS 42-18112)

PUBLIC NOTICE IS HEREBY GIVEN that I will offer a tax lien on the following described real property, upon which there are delinquent taxes, at a Public Internet Sale on the 8th day of February 2018, and on succeeding days, for an amount necessary to pay the taxes, interest, penalties and charges thereon to-wit:

Public Notice					Public Notice					Public Notice					Public Notice					Public Notice																																																																																																																																																																																																																																													
Item #	Parcel #	Name & Legal Description	2016 Amount	Prior Years	Sale Amount	Item #	Parcel #	Name & Legal Description	2016 Amount	Prior Years	Sale Amount	Item #	Parcel #	Name & Legal Description	2016 Amount	Prior Years	Sale Amount	Item #	Parcel #	Name & Legal Description	2016 Amount	Prior Years	Sale Amount	Item #	Parcel #	Name & Legal Description	2016 Amount	Prior Years	Sale Amount																																																																																																																																																																																																																																				
1	100-01-024E7	NISSLE STEVEN L & DIANNE C TRS, COM @ N 1/4 COR OF SEC 11-1N-8E TH W985.	64.31	0.00	64.31	47	100-20-04701	PERRY ANNA L, N1/2 E1/2 SE SE NW OF SEC 13-1N-8E 2.50	2,097.38	0.00	2,097.38	50	100-24-020A2	SEPIC CHRISTOPHER B, S1/2 W1/2 NE SW NE OF SEC 15-1N-8E 2.50	253.80	0.00	253.80	51	100-24-033G4	BLUE STAR CONSTRUCTION CO INC, S-40' OF W1/2 W1/2 S1/2 SW SE NE OF SEC	39.83	871.76	911.59	52	100-25-04106	SHORT ROGER L, WELLSITE: S-4' OF N-104' OF E-4' OF W-11	49.83	0.00	49.83	53	100-28-019H1	BENZ LYLE & CHRISTINE, E1/2 E1/2 N1/2 NW SE NE OF SEC 17-1N-8E	1,006.12	0.00	1,006.12																																																																																																																																																																																																																														
2	100-02-028B8	SUTTER KATHERINE L, E1/2 OF LOT 94 IN SEC 3-1N-8E EXC N-30'	270.19	0.00	270.19	48	100-23-025B7	MCCLURE JAMES E, W1/2 W1/2 N1/2 NW SW SE OF SEC 14-1N-8E	1,061.49	0.00	1,061.49	49	100-24-005A1	LUSANIA VINCENT, E1/2 E1/2 NW NW NE OF SEC 15-1N-8E 2.50	1,521.83	0.00	1,521.83	54	100-28-032G6	MEHLENBACHER RONALD, W-85' OF W1/2 SE SW SE NE OF SEC 17-1N-8E	730.39	0.00	730.39	55	100-29-001E5	DIETZ RICHARD M, E1/2 N1/2 N1/2 NE NE NW OF SEC 17-1N-8E	524.35	0.00	524.35	56	100-29-001F3	BIRD JERRY L & MICHELE R, W1/2 N1/2 N1/2 NE NE NW OF SEC 17-1N-8E	1,009.69	0.00	1,009.69																																																																																																																																																																																																																														
3	100-02-028C6	SUTTER KATHERINE L TR, W1/2 OF LOT 94 IN SEC 3-1N-8E EXC N-30'	959.30	0.00	959.30	50	100-24-020A2	SEPIC CHRISTOPHER B, S1/2 W1/2 NE SW NE OF SEC 15-1N-8E 2.50	253.80	0.00	253.80	51	100-24-033G4	BLUE STAR CONSTRUCTION CO INC, S-40' OF W1/2 W1/2 S1/2 SW SE NE OF SEC	39.83	871.76	911.59	57	100-29-003D6	AUGUSTA INVESTMENTS LLC, BEG @ NW COR SEC 17-01N-08E TH E-659.90	48.42	0.00	48.42	58	100-29-004C7	AUGUSTA INVESTMENTS LLC, BEG @ NW COR SEC 17-01N-08E TH E-659.90	48.42	0.00	48.42	59	100-29-017E7	COTT ROBERT & BETTY TRS, W1/2 W1/2 N1/2 NE SE NW OF SEC 17-1N-8E	1,354.36	0.00	1,354.36	60	100-29-021K6	SKIEF CHRIS, E-122' OF THE W-400' OF THE N1/2 S1/2 NW	455.18	0.00	455.18	61	100-29-04108	PITTMAN STEPHEN L, N-180' OF W1/2 NE SW NW OF SEC 17-1N-8E	281.23	0.00	281.23	62	100-30-014G4	PACE DAMON, S1/2 W1/2 SW SW NW SW OF SEC 17-1N-8E EX	470.36	0.00	470.36	63	100-30-048C3	MCCLAIN ELI T JR, BEG W1/4 CR OF SEC 17-1N-8E; TH E-660.3	336.59	0.00	336.59	64	100-30-08008	RAYMOND WAYNE D, E1/2 S1/2 SE NE NW SW OF SEC 17-1N-8E EX	615.02	0.00	615.02	65	100-31-013F5	BULLARD CHARLES BRANDON, W1/2 NE SW NW SE OF SEC 17-1N-8E 1.25 AC	367.02	0.00	367.02	66	100-32-017C6	BLYTHE MICHELLE D TR, N1/2 NE NE SE NE OF SEC 18-1N-8E 1.25 AC	982.29	0.00	982.29	67	100-32-039C0	MOULTHROP ROBERT & CONSTANCE, W-65' OF E-174.84' OF N1/2 NW SE NW NE O	885.67	0.00	885.67	68	100-32-048B1	SOTOMAYOR JOHN A, E-98.95' OF W-199.95' OF S1/2 NW SE NW N	434.70	0.00	434.70	69	100-33-04506	DCAS INVESTMENTS LLC, S-72.5' OF N-217.50' OF W1/2 E1/2 S1/2 S	969.13	0.00	969.13	70	100-33-051B3	BUCKLER GEORGE, N-74' OF W-143' OF S-148' OF N1/2 NW SE	550.88	0.00	550.88	71	100-33-051C1	KINSEY LORI, W-143' OF S-74' OF N1/2 NW SE NW OF SEC	653.26	0.00	653.26	72	100-35-021A7	PARRA SOILA, S1/2 NE NE SE SE OF SEC 18-1N-8E 1.25 AC	1,283.63	0.00	1,283.63	73	100-35-026H7	ASHCRAFT DOROTHY A TRS, S-181.70' OF SW NE SW SE OF SEC 18-1N-8E	457.60	0.00	457.60	74	100-35-026J6	ASHCRAFT DOROTHY A TRS, SW NE SW SE OF SEC 18-1N-8E EXC-200' & S	471.72	0.00	471.72	75	100-37-009G6	PLACENCIO LARRY A, E-72.5' W-217.5 N1/2 E1/2 S1/2 SE NE S	439.84	0.00	439.84	76	100-37-025A9	GAYLE ANGELA D, E-132' OF N 1/2 SE SW NE SW OF SEC 18-1N	672.08	0.00	672.08	77	100-38-00503	MCKNIGHT LOIS J, NE OF LOT 25 OF SEC 18-1N-8E 1.25 AC	875.08	0.00	875.08	78	100-38-021B9	LOOTENS JAMES H, E-33' OF S1/2 OF LOT 26 IN SEC 18-1N-8E	39.83	4,761.54	4,801.37	79	100-38-026A6	PLACE RAYETTA, N-33' OF W-190' OF E-413' OF N1/2 OF LOT	39.83	588.13	627.96	80	100-39-00402	BACA, JOHNNY, E-97.33' OF NW OF LOT 29 OF SEC 18-1N-8E	509.97	0.00	509.97	81	100-39-006A8	POTTER ROBERT NELLIS, S-8' OF W-132' OF NW OF LOT 29 OF SEC 18	39.83	57.47	97.30	82	100-40-00608	GOLDEN ACRES OF APACHE JUNCTION LLC, N1/2 NW SE SW OF SEC 18-1N-8E 5.00 AC	162.52	0.00	162.52	83	100-40-02505	CENTRAL MHP LLC, S1/2 SW SE SW OF SEC 18-1N-8E 4.15 AC	4,605.69	0.00	4,605.69	84	100-40-026D6	WEISENBERGER JAMES, N1/2 NW SW SE SW OF SEC 18-1N-8E EXC THE	306.21	0.00	306.21	85	100-42-00604	VELTRE CATHRYN, QUAIL CREEK CONDOMINIUMS: UNIT 1006 POR	552.76	0.00	552.76	86	100-42-05009	LITTLE W TATE & MILDRED A, QUAIL CREEK CONDOMINIUMS: UNIT 1050 POR	851.50	0.00	851.50	87	100-42-12401	NICOLLE ANGELA B, QUAIL CREEK CONDOMINIUMS: UNIT 2061 POR	317.98	0.00	317.98	88	101-02-02602	ROBLES PRISCILLA, NEWTOWN SUBD E1/2 OF LOT 5 IN BLK 2 (130	720.11	0.00	720.11	89	101-02-06207	SHECHTER JAKOB & MYRIAM, NEWTOWN SUBD AMD IN BK OF MAPS 5 - PG 23	2,747.07	0.00	2,747.07	90	101-02-092A9	DAY JASON ETAL, NEWTOWN SUBD S-25' OF N-50' OF LOT 34 IN	312.85	0.00	312.85	91	101-02-093A8	DAY JASON S, NEWTOWN SUBD S1/2 OF LOT 34 & ALL OF LOT	2,087.50	0.00	2,087.50	92	101-02-101C4	VENSOR CHANTEL, NEWTOWN SUBD W-125' OF LOT 42 IN BLK 3 E	680.96	0.00	680.96	93	101-03-01107	DEEP BLUE LAND COMPANY LLC, CAYTON SUBD LOTS 18 19 & 20 & NEWTON SUB	5,262.44	0.00	5,262.44																		
4	100-02-028D4	SUTTER KATHERINE L TR, S1/2 OF LOT 93 IN SEC 3-1N-8E EXC E-30'	367.27	0.00	367.27	52	100-25-04106	SHORT ROGER L, WELLSITE: S-4' OF N-104' OF E-4' OF W-11	49.83	0.00	49.83	53	100-28-019H1	BENZ LYLE & CHRISTINE, E1/2 E1/2 N1/2 NW SE NE OF SEC 17-1N-8E	1,006.12	0.00	1,006.12	54	100-28-032G6	MEHLENBACHER RONALD, W-85' OF W1/2 SE SW SE NE OF SEC 17-1N-8E	730.39	0.00	730.39	55	100-29-001E5	DIETZ RICHARD M, E1/2 N1/2 N1/2 NE NE NW OF SEC 17-1N-8E	524.35	0.00	524.35	56	100-29-001F3	BIRD JERRY L & MICHELE R, W1/2 N1/2 N1/2 NE NE NW OF SEC 17-1N-8E	1,009.69	0.00	1,009.69	57	100-29-003D6	AUGUSTA INVESTMENTS LLC, BEG @ NW COR SEC 17-01N-08E TH E-659.90	48.42	0.00	48.42	58	100-29-004C7	AUGUSTA INVESTMENTS LLC, BEG @ NW COR SEC 17-01N-08E TH E-659.90	48.42	0.00	48.42	59	100-29-017E7	COTT ROBERT & BETTY TRS, W1/2 W1/2 N1/2 NE SE NW OF SEC 17-1N-8E	1,354.36	0.00	1,354.36	60	100-29-021K6	SKIEF CHRIS, E-122' OF THE W-400' OF THE N1/2 S1/2 NW	455.18	0.00	455.18	61	100-29-04108	PITTMAN STEPHEN L, N-180' OF W1/2 NE SW NW OF SEC 17-1N-8E	281.23	0.00	281.23	62	100-30-014G4	PACE DAMON, S1/2 W1/2 SW SW NW SW OF SEC 17-1N-8E EX	470.36	0.00	470.36	63	100-30-048C3	MCCLAIN ELI T JR, BEG W1/4 CR OF SEC 17-1N-8E; TH E-660.3	336.59	0.00	336.59	64	100-30-08008	RAYMOND WAYNE D, E1/2 S1/2 SE NE NW SW OF SEC 17-1N-8E EX	615.02	0.00	615.02	65	100-31-013F5	BULLARD CHARLES BRANDON, W1/2 NE SW NW SE OF SEC 17-1N-8E 1.25 AC	367.02	0.00	367.02	66	100-32-017C6	BLYTHE MICHELLE D TR, N1/2 NE NE SE NE OF SEC 18-1N-8E 1.25 AC	982.29	0.00	982.29	67	100-32-039C0	MOULTHROP ROBERT & CONSTANCE, W-65' OF E-174.84' OF N1/2 NW SE NW NE O	885.67	0.00	885.67	68	100-32-048B1	SOTOMAYOR JOHN A, E-98.95' OF W-199.95' OF S1/2 NW SE NW N	434.70	0.00	434.70	69	100-33-04506	DCAS INVESTMENTS LLC, S-72.5' OF N-217.50' OF W1/2 E1/2 S1/2 S	969.13	0.00	969.13	70	100-33-051B3	BUCKLER GEORGE, N-74' OF W-143' OF S-148' OF N1/2 NW SE	550.88	0.00	550.88	71	100-33-051C1	KINSEY LORI, W-143' OF S-74' OF N1/2 NW SE NW OF SEC	653.26	0.00	653.26	72	100-35-021A7	PARRA SOILA, S1/2 NE NE SE SE OF SEC 18-1N-8E 1.25 AC	1,283.63	0.00	1,283.63	73	100-35-026H7	ASHCRAFT DOROTHY A TRS, S-181.70' OF SW NE SW SE OF SEC 18-1N-8E	457.60	0.00	457.60	74	100-35-026J6	ASHCRAFT DOROTHY A TRS, SW NE SW SE OF SEC 18-1N-8E EXC-200' & S	471.72	0.00	471.72	75	100-37-009G6	PLACENCIO LARRY A, E-72.5' W-217.5 N1/2 E1/2 S1/2 SE NE S	439.84	0.00	439.84	76	100-37-025A9	GAYLE ANGELA D, E-132' OF N 1/2 SE SW NE SW OF SEC 18-1N	672.08	0.00	672.08	77	100-38-00503	MCKNIGHT LOIS J, NE OF LOT 25 OF SEC 18-1N-8E 1.25 AC	875.08	0.00	875.08	78	100-38-021B9	LOOTENS JAMES H, E-33' OF S1/2 OF LOT 26 IN SEC 18-1N-8E	39.83	4,761.54	4,801.37	79	100-38-026A6	PLACE RAYETTA, N-33' OF W-190' OF E-413' OF N1/2 OF LOT	39.83	588.13	627.96	80	100-39-00402	BACA, JOHNNY, E-97.33' OF NW OF LOT 29 OF SEC 18-1N-8E	509.97	0.00	509.97	81	100-39-006A8	POTTER ROBERT NELLIS, S-8' OF W-132' OF NW OF LOT 29 OF SEC 18	39.83	57.47	97.30	82	100-40-00608	GOLDEN ACRES OF APACHE JUNCTION LLC, N1/2 NW SE SW OF SEC 18-1N-8E 5.00 AC	162.52	0.00	162.52	83	100-40-02505	CENTRAL MHP LLC, S1/2 SW SE SW OF SEC 18-1N-8E 4.15 AC	4,605.69	0.00	4,605.69	84	100-40-026D6	WEISENBERGER JAMES, N1/2 NW SW SE SW OF SEC 18-1N-8E EXC THE	306.21	0.00	306.21	85	100-42-00604	VELTRE CATHRYN, QUAIL CREEK CONDOMINIUMS: UNIT 1006 POR	552.76	0.00	552.76	86	100-42-05009	LITTLE W TATE & MILDRED A, QUAIL CREEK CONDOMINIUMS: UNIT 1050 POR	851.50	0.00	851.50	87	100-42-12401	NICOLLE ANGELA B, QUAIL CREEK CONDOMINIUMS: UNIT 2061 POR	317.98	0.00	317.98	88	101-02-02602	ROBLES PRISCILLA, NEWTOWN SUBD E1/2 OF LOT 5 IN BLK 2 (130	720.11	0.00	720.11	89	101-02-06207	SHECHTER JAKOB & MYRIAM, NEWTOWN SUBD AMD IN BK OF MAPS 5 - PG 23	2,747.07	0.00	2,747.07	90	101-02-092A9	DAY JASON ETAL, NEWTOWN SUBD S-25' OF N-50' OF LOT 34 IN	312.85	0.00	312.85	91	101-02-093A8	DAY JASON S, NEWTOWN SUBD S1/2 OF LOT 34 & ALL OF LOT	2,087.50	0.00	2,087.50	92	101-02-101C4	VENSOR CHANTEL, NEWTOWN SUBD W-125' OF LOT 42 IN BLK 3 E	680.96	0.00	680.96	93	101-03-01107	DEEP BLUE LAND COMPANY LLC, CAYTON SUBD LOTS 18 19 & 20 & NEWTON SUB	5,262.44	0.00	5,262.44
5	100-03-039C1	FROST TERRY BRENT AND JUDI ANN, NE NW SW NE OF SEC 04-01N-08E AKA PCLS C	1,790.01	0.00	1,790.01	52	100-25-04106	SHORT ROGER L, WELLSITE: S-4' OF N-104' OF E-4' OF W-11	49.83	0.00	49.83	53	100-28-019H1	BENZ LYLE & CHRISTINE, E1/2 E1/2 N1/2 NW SE NE OF SEC 17-1N-8E	1,006.12	0.00	1,006.12	54	100-28-032G6	MEHLENBACHER RONALD, W-85' OF W1/2 SE SW SE NE OF SEC 17-1N-8E	730.39	0.00	730.39	55	100-29-001E5	DIETZ RICHARD M, E1/2 N1/2 N1/2 NE NE NW OF SEC 17-1N-8E	524.35	0.00	524.35	56	100-29-001F3	BIRD JERRY L & MICHELE R, W1/2 N1/2 N1/2 NE NE NW OF SEC 17-1N-8E	1,009.69	0.00	1,009.69	57	100-29-003D6	AUGUSTA INVESTMENTS LLC, BEG @ NW COR SEC 17-01N-08E TH E-659.90	48.42	0.00	48.42	58	100-29-004C7	AUGUSTA INVESTMENTS LLC, BEG @ NW COR SEC 17-01N-08E TH E-659.90	48.42	0.00	48.42	59	100-29-017E7	COTT ROBERT & BETTY TRS, W1/2 W1/2 N1/2 NE SE NW OF SEC 17-1N-8E	1,354.36	0.00	1,354.36	60	100-29-021K6	SKIEF CHRIS, E-122' OF THE W-400' OF THE N1/2 S1/2 NW	455.18	0.00	455.18	61	100-29-04108	PITTMAN STEPHEN L, N-180' OF W1/2 NE SW NW OF SEC 17-1N-8E	281.23	0.00	281.23	62	100-30-014G4	PACE DAMON, S1/2 W1/2 SW SW NW SW OF SEC 17-1N-8E EX	470.36	0.00	470.36	63	100-30-048C3	MCCLAIN ELI T JR, BEG W1/4 CR OF SEC 17-1N-8E; TH E-660.3	336.59	0.00	336.59	64	100-30-08008	RAYMOND WAYNE D, E1/2 S1/2 SE NE NW SW OF SEC 17-1N-8E EX	615.02	0.00	615.02	65	100-31-013F5	BULLARD CHARLES BRANDON, W1/2 NE SW NW SE OF SEC 17-1N-8E 1.25 AC	367.02	0.00	367.02	66	100-32-017C6	BLYTHE MICHELLE D TR, N1/2 NE NE SE NE OF SEC 18-1N-8E 1.25 AC	982.29	0.00	982.29	67	100-32-039C0	MOULTHROP ROBERT & CONSTANCE, W-65' OF E-174.84' OF N1/2 NW SE NW NE O	885.67	0.00	885.67	68	100-32-048B1	SOTOMAYOR JOHN A, E-98.95' OF W-199.95' OF S1/2 NW SE NW N	434.70	0.00	434.70	69	100-33-04506	DCAS INVESTMENTS LLC, S-72.5' OF N-217.50' OF W1/2 E1/2 S1/2 S	969.13	0.00	969.13	70	100-33-051B3	BUCKLER GEORGE, N-74' OF W-143' OF S-148' OF N1/2 NW SE	550.88	0.00	550.88	71	100-33-051C1	KINSEY LORI, W-143' OF S-74' OF N1/2 NW SE NW OF SEC	653.26	0.00	653.26	72	100-35-021A7	PARRA SOILA, S1/2 NE NE SE SE OF SEC 18-1N-8E 1.25 AC	1,283.63	0.00	1,283.63																																																																																																																														

Public Notice			Public Notice			Public Notice			Public Notice			Public Notice					
Item #	Parcel #	Name & Legal Description	2016 Amount	Prior Years	Sale Amount	Item #	Parcel #	Name & Legal Description	2016 Amount	Prior Years	Sale Amount	Item #	Parcel #	Name & Legal Description	2016 Amount	Prior Years	Sale Amount
94	101-03-04507	DCAS INVESTMENTS LLC, CAYTON SUBD N-65' OF W-150' OF LOT 41 (9	721.75	0.00	721.75	147	101-15-08908	ZEIN PROPERTIES LLC, LOT 13 OF THE VILLAGE AT IRONWOOD TOWNHO	93.68	0.00	93.68	S					
95	101-03-05108	BAGBY INVESTMENT LLC, CAYTON SUBD LOT W-115' OF E-275' OF LOT	714.92	0.00	714.92	148	101-15-09005	ZEIN PROPERTIES LLC, LOT 14 OF THE VILLAGE AT IRONWOOD TOWNHO	93.68	0.00	93.68	S					
96	101-03-06700	DANIS MARK, CAYTON SUBD N-270' LOT 55 (2700 SQ FT)	1,306.47	0.00	1,306.47	149	101-15-09104	ZEIN PROPERTIES LLC, LOT 15 OF THE VILLAGE AT IRONWOOD TOWNHO	93.68	0.00	93.68	S					
97	101-03-076B5	IRELAND ANTHONY L, CAYTON SUBD S-95' OF N-350' OF LOT 57 LE	714.72	0.00	714.72	150	101-15-09203	ZEIN PROPERTIES LLC, LOT 16 OF THE VILLAGE AT IRONWOOD TOWNHO	93.68	0.00	93.68	S					
98	101-05-11200	LESSER GEORGE, HAVEN HOLLOW LOT 11 IN BLK 2	409.85	0.00	409.85	151	101-15-09302	ZEIN PROPERTIES LLC, LOT 17 OF THE VILLAGE AT IRONWOOD TOWNHO	93.68	0.00	93.68	S					
99	101-06-005D0	FOP HOLDINGS LLC, SW SE OF LOT 3 OF SEC 19-1N-8E EXC W-132	3,514.71	0.00	3,514.71	152	101-15-09401	ZEIN PROPERTIES LLC, LOT 18 OF THE VILLAGE AT IRONWOOD TOWNHO	93.68	0.00	93.68	S					
100	101-07-00506	BROWN GUY & DONNA, TRACT 2 OF E1/2 W1/2 SE SW OF SEC 19-1N-	354.74	0.00	354.74	153	101-15-09500	ZEIN PROPERTIES LLC, LOT 19 OF THE VILLAGE AT IRONWOOD TOWNHO	93.68	0.00	93.68	S					
101	101-07-02908	ARRAZOLA NICOLAS & EMMA, WILSON ADDITION LOT 8	287.46	0.00	287.46	154	101-15-09609	ZEIN PROPERTIES LLC, LOT 20 OF THE VILLAGE AT IRONWOOD TOWNHO	93.68	0.00	93.68	S					
102	101-08-03003	GAYTAN FRANCISCA, SMYTHES COUNTY LINE SUBD E1/2 OF LOT 11	572.72	0.00	572.72	155	101-15-09708	ZEIN PROPERTIES LLC, LOT 21 OF THE VILLAGE AT IRONWOOD TOWNHO	93.68	0.00	93.68	S					
103	101-08-03201	COLEMAN HARRY E & LUCINDA S, SMYTHES COUNTY LINE SUBD LOT 2 IN BLK 4	89.88	0.00	89.88	156	101-15-09807	ZEIN PROPERTIES LLC, LOT 22 OF THE VILLAGE AT IRONWOOD TOWNHO	100.69	0.00	100.69	S					
104	101-08-06907	BANTELL TENCIE L, SMYTHES COUNTY LINE SUBD LOT 15 IN BLK 6	755.39	0.00	755.39	157	101-15-09906	ZEIN PROPERTIES LLC, LOT 23 OF THE VILLAGE AT IRONWOOD TOWNHO	100.69	0.00	100.69	S					
105	101-08-08002	JONES CHRISTOPHER D & GAMAZA JULIE C, MCILWAIN ADDITION LOT 2 IN BLK 2	294.34	0.00	294.34	*	158	101-15-10003	ZEIN PROPERTIES LLC, LOT 24 OF THE VILLAGE AT IRONWOOD TOWNHO	100.69	0.00	100.69	S				
106	101-09-02607	KISLER TYLER ANDREW, BOILA TRACT SUBD LOT 26	604.14	0.00	604.14	159	101-15-10102	ZEIN PROPERTIES LLC, LOT 25 OF THE VILLAGE AT IRONWOOD TOWNHO	100.69	0.00	100.69	S					
107	101-09-04900	TORRES MARIO, LOT 1 OF SUPERSTITION HOMES AS RECORDED	2,750.25	0.00	2,750.25	160	101-15-10201	ZEIN PROPERTIES LLC, LOT 26 OF THE VILLAGE AT IRONWOOD TOWNHO	100.69	0.00	100.69	S					
108	101-09-06707	COYLE CRYSTAL, SUPERSTITION HOMES LOT 19	2,320.77	0.00	2,320.77	161	101-15-10300	ZEIN PROPERTIES LLC, LOT 27 OF THE VILLAGE AT IRONWOOD TOWNHO	100.69	0.00	100.69	S					
109	101-10-09907	DUGGER CLINT M, HUGHES PLACE: LOT 40	253.18	0.00	253.18	162	101-15-10409	ZEIN PROPERTIES LLC, LOT 28 OF THE VILLAGE AT IRONWOOD TOWNHO	100.69	0.00	100.69	S					
110	101-10-10004	HOLBROOK MICHAEL TODD, HUGHES PLACE: LOT 41	168.57	0.00	168.57	163	101-15-10508	ZEIN PROPERTIES LLC, LOT 29 OF THE VILLAGE AT IRONWOOD TOWNHO	100.69	0.00	100.69	S					
111	101-10-11606	WHEELER ROGER LEE, GRAND VIEW PLACE: LOT 7 & S-10' OF LOT 5	1,001.06	0.00	1,001.06	164	101-15-10607	ZEIN PROPERTIES LLC, TRACT A OF THE VILLAGE AT IRONWOOD TOWNH	1,243.74	0.00	1,243.74	S					
112	101-10-120A8	NIAGARA PROPERTIES INC, GRAND VIEW PLACE: LOT 13	53.31	0.00	53.31	165	101-16-01802	HANNON INVESTMENT LTD PSHIP 2 LLP, S-400' OF N-460' OF W-225' OF NW NE SW O	9,053.36	0.00	9,053.36						
113	101-13-08002	TURNER MICHAEL E, BIXVILLE HOMES LOT 12	519.99	0.00	519.99	166	101-18-04307	WEST MARK T, W1/2 W1/2 N1/2 SE SW NE OF SEC 21-1N-8E	662.42	0.00	662.42						
114	101-13-089A1	RAMOS STEPHEN G & VALERIE C, BIXVILLE HOMES W1/2 OF LOT 20	757.44	0.00	757.44	167	101-18-07201	VAN WORMER JERRY, W-80.13' OF N-130' OF W1/2 SW SE SE NE O	813.04	0.00	813.04						
115	101-13-09505	RICE JOHN G, BIXVILLE HOMES LOT 26	42.25	0.00	42.25	168	101-19-006A8	CHAN ANTHONY S, S1/2 S1/2 W1/2 SW NE NW OF SEC 21-1N-8E	969.10	0.00	969.10						
116	101-13-10206	SHEETS CHARLES ALLEN JR, BIXVILLE HOMES LOT 33	436.37	0.00	436.37	169	101-19-006C4	CHAN ANTHONY S, S1/2 N1/2 W1/2 SW NE NW OF SEC 21-1N-8E	969.10	0.00	969.10						
117	101-13-107B7	IDEAL INVESTMENT PROPERTIES LLC, BIXVILLE HOMES E1/2 OF LOT 38	448.80	0.00	448.80	170	101-20-03602	HYMAN CLINTON S & RENEE CO-TRS, E1/2 N1/2 E1/2 NE NE SW OF SEC 21-1N-8E	1,213.14	0.00	1,213.14	*					
118	101-14-001V5	APACHE MONGOLLAN GRILL LLC, BEG @ S COR OF SEC 20-1N-8E N-1401.62 N8	17,583.47	0.00	17,583.47	171	101-20-047A7	O DONNELL PATRICK, NW1/4 NW1/4 NE1/4 SW1/4 SEC 21-1N-8E EXC	800.03	0.00	800.03	S					
119	101-14-005E1	PERRY ESTATE COMPANY, THE W-25 OF THE FOLLOWING: COM @ CTR OF	39.83	380.81	420.64	S	172	101-20-04808	FORD JOHN E & ARDITH R TRS, THE W-80 OF E-210 OF N-214 OF NW NW NE S	1,538.22	0.00	1,538.22	*				
120	101-14-005F9	DAYBREAK INVESTMENTS INC, COM @ CTR OF SEC 20-01N-08E TH W-62.03 T	39.83	380.81	420.64	S	173	101-22-001B5	SOMAIYA PRATIGHA & HINDOCHA NISHA C TRS, NE NE SE OF SEC 21-1N-8E EXC N-40' & A P	10,317.96	0.00	10,317.96					
121	101-14-020A1	VALDEZ EDDIE V, LOT 5 OF VALDEZ COMMERCIAL DEVELOPMENT S	6,346.82	0.00	6,346.82	174	101-22-018B6	HOLBROOK AUTUMN S, BEG AT SE CR OF N1/2 SE SE OF SEC 21-1N-	1,829.28	0.00	1,829.28						
122	101-15-00202	VALDEZ EDDIE, LOT 3 BLK 1 OF APACHE ADDITION ACRES IN	6,817.84	0.00	6,817.84	175	101-22-019B5	HOLBROOK AUTUMN S, BEG AT SE CR OF N1/2 SE SE OF SEC 21-1N-	1,166.30	0.00	1,166.30						
123	101-15-00301	CJ IRREVOCABLE TRUST, LOT 4 BLK 1 OF APACHE ADDITION ACRES IN	5,674.76	0.00	5,674.76	176	101-22-04804	ESSARY HOLLIS E, N-165' OF E-64.75' OF W1/2 N1/2 N1/2 NW	263.75	0.00	263.75						
124	101-15-004A8	CJ IRREVOCABLE TRUST, LOTS 5 AND 6 BLK 1 OF APACHE ADDITION AC	18,048.94	0.00	18,048.94	177	101-24-01707	NCHS 2 HOLDINGS LLC, ENCHANTED ACRES #1 LOT 17	696.21	0.00	696.21						
125	101-15-00608	CJ IRREVOCABLE TRUST, LOTS 7 AND 8 BLK 1 OF APACHE ADDITION AC	5,186.96	0.00	5,186.96	178	101-25-00706	CAMPOS ROBERT JOSE, HAVEN HOLLOW #2 LOT 7	974.59	0.00	974.59						
126	101-15-01200	CJ IRREVOCABLE TRUST, LOT 13 BLK 1 OF APACHE ADDITION ACRES IN	1,111.84	0.00	1,111.84	179	101-25-02108	IRELAND ANTHONY L, HAVEN HOLLOW #2 LOT 21	819.44	0.00	819.44						
127	101-15-01606	CJ IRREVOCABLE TRUST, LOT 16 BLK 1 OF APACHE ADDITION ACRES IN	1,539.30	0.00	1,539.30	180	101-26-00407	HOUSE VIVIAN, AZURE SKIES LOT 4	273.82	0.00	273.82						
128	101-15-01705	CJ IRREVOCABLE TRUST, LOT 17 BLK 1 OF APACHE ADDITION ACRES IN	2,710.96	0.00	2,710.96	181	101-26-02106	CUNNINGHAM DAN M, AZURE SKIES LOT 21	484.12	0.00	484.12						
129	101-15-021E8	HOLBROOK AUTUMN S, THE N-66.80 OF LOT 5 BLK 2 AND THE S-39.	1,052.88	0.00	1,052.88	182	101-26-04201	TORGERSON NORMAN A, AZURE SKIES LOT 42	579.43	0.00	579.43						
130	101-15-040B2	CLEER BRIAN & JOAN, LOT 26 BLK 2 OF APACHE ADDITION ACRES IN	139.73	0.00	139.73	183	101-26-08608	PARKERSON JAMES S & VICTORIA L, AZURE SKIES LOT 86	870.17	0.00	870.17						
131	101-15-04303	JARRETT TIMOTHY A, THE W-200.06 OF LOT 1 BLK 3 OF APACHE AD	449.22	0.00	449.22	184	101-26-11404	LARSON MARILYN J, AZURE SKIES LOT 114	464.31	0.00	464.31						
132	101-15-04402	JARRETT GARY A, THE E-100.00 OF LOT 1 BLK 3 OF APACHE AD	513.84	0.00	513.84	185	101-27-06402	ABEL NANNETTE R, ENCHANTED ACRES UNIT 2: LOT 64	725.83	0.00	725.83						
133	101-15-06902	WILLIAMS OLEN R, THE W-100.00 OF LOT 26 BLK 3 OF APACHE A	692.44	0.00	692.44	186	101-30-16306	JEFFERSON DON & HELEN FAM TRUST, INDIAN SUMMER CONDOMINIUMS PHASES 1-6 A	301.49	0.00	301.49						
134	101-15-07306	ANDERSON BARBARA N, THE W-100.00 OF THE E-200.00 OF LOT 27 B	485.26	0.00	485.26	187	101-31-02908	PORTER ROBERT G, RENAISSANCE PARK LOT 29 CABINET C SLIDE	1,896.17	0.00	1,896.17	*					
135	101-15-07702	ZEIN PROPERTIES LLC, LOT 1 OF THE VILLAGE AT IRONWOOD TOWNHOM	93.68	0.00	93.68	S	188	101-31-03005	GREEN ACRES LLC, RENAISSANCE PARK LOT 30 CABINET C SLIDE	1,522.37	0.00	1,522.37					
136	101-15-07801	ZEIN PROPERTIES LLC, LOT 2 OF THE VILLAGE AT IRONWOOD TOWNHOM	93.68	0.00	93.68	S	189	102-03-06401	COLLINS MARY J, LOT 77 PALM SPRINGS SEC 28-1N-8E BK07 PG	757.57	0.00	757.57					
137	101-15-07900	ZEIN PROPERTIES LLC, LOT 3 OF THE VILLAGE AT IRONWOOD TOWNHOM	93.68	0.00	93.68	S	190	102-03-18406	BUMM ROBERT JR, PALM SPRINGS #2: LOT 344	1,369.85	0.00	1,369.85					
138	101-15-08007	ZEIN PROPERTIES LLC, LOT 4 OF THE VILLAGE AT IRONWOOD TOWNHOM	93.68	0.00	93.68	S	191	102-05-02504	BANACH TIMOTHY A, W-185' E1/2 S1/2 N1/2 SW NW SW OF SEC 28	1,012.78	0.00	1,012.78					
139	101-15-08106	ZEIN PROPERTIES LLC, LOT 5 OF THE VILLAGE AT IRONWOOD TOWNHOM	93.68	0.00	93.68	S	192	102-06-07303	BACIC MILENKO, PALM SPRINGS #11 LOT 1172	979.00	0.00	979.00	*				
140	101-15-08205	ZEIN PROPERTIES LLC, LOT 6 OF THE VILLAGE AT IRONWOOD TOWNHOM	93.68	0.00	93.68	S	193	102-06-07808	NEVES LEROY TR, PALM SPRINGS #11 LOT 1177	1,812.89	0.00	1,812.89					
141	101-15-08304	ZEIN PROPERTIES LLC, LOT 7 OF THE VILLAGE AT IRONWOOD TOWNHOM	93.68	0.00	93.68	S	194	102-07-06501	HERNANDEZ LUIS L, PALM SPRINGS UNIT 8 LOT 65	597.40	0.00	597.40	*				
142	101-15-08403	ZEIN PROPERTIES LLC, LOT 8 OF THE VILLAGE AT IRONWOOD TOWNHOM	93.68	0.00	93.68	S	195	102-07-11808	Craven Gene M & Whitney A, Palm Springs Unit 8 Lot 118	498.56	0.00	498.56					
143	101-15-08502	ZEIN PROPERTIES LLC, LOT 9 OF THE VILLAGE AT IRONWOOD TOWNHOM	93.68	0.00	93.68	S	196	102-07-17003	MURDOCK-CORONA DEIRDRI A, PALM SPRINGS UNIT 9 LOT 170	466.97	0.00	466.97					
144	101-15-08601	ZEIN PROPERTIES LLC, LOT 10 OF THE VILLAGE AT IRONWOOD TOWNHO	93.68	0.00	93.68	S	197	102-08-04504	WAUGH COLIN & KAREN, SONORAN WELLS LOT 24 SEC 29-1N-8E 7008 S	960.96	0.00	960.96					
145	101-15-08700	ZEIN PROPERTIES LLC, LOT 11 OF THE VILLAGE AT IRONWOOD TOWNHO	93.68	0.00	93.68	S	198	102-08-14008	GRIEST SIDNEY H TR, LOT 03 TERRA MORADO IN SEC 29-01N-08E CA	1,364.96	0.00	1,364.96					
146	101-15-08809	ZEIN PROPERTIES LLC, LOT 12 OF THE VILLAGE AT IRONWOOD TOWNHO	93.68	0.00	93.68	S	199	102-09-08206	ROTH COURTNEY D & BRENNAA, SUPERSTITION ESTATES: BLK 2 LOT 82	360.54	0.00	360.54					
							200	102-09-08305	ROTH COURTNEY D & BRENNAA, SUPERSTITION ESTATES: BLK 2 LOT 83	360.54	0.00	360.54					
							201	102-09-13206	IRELAND ANTHONY L, SUPERSTITION ESTATES: BLK 6 LOT 132	833.53							

## Public Notice

## Public Notice

## Public Notice

## Public Notice

## Public Notice

## Public Notice

Item #	Parcel #	Name & Legal Description	2016 Amount	Prior Years	Sale Amount
204	102-12-07608	LIVESEY LESLIE ANN, CLEARVIEW SUB LOT 47	770.54	0.00	770.54
205	102-13-15609	JOHNSON DAVID T, APACHE VILLA #2 LOT 2	972.50	0.00	972.50
206	102-13-18306	BRADY JOHN PATRICK & APRIL M, APACHE VILLA #2 LOT 29	1,029.49	0.00	1,029.49
207	102-13-22209	BENTON KATHLEEN A, APACHE VILLA #2 LOT 68	619.81	0.00	619.81 *
208	102-13-32000	TULLER FREDERICK S, APACHE VILLA #3 LOT 166	581.06	0.00	581.06
209	102-15-01406	VEGA OMAR, DESERT REST SUBD LOT 14	610.12	0.00	610.12 *
210	102-15-018B8	CASILLAS ROBERT, N-196' OF E1/2 W1/2 SW NE NW OF SEC 30-1	509.38	0.00	509.38
211	102-15-023D7	HIGH JOHN C & MARJORIE L, W-30' OF N-66.04' OF S-132.08' OF N-396.	39.83	588.13	627.96 *
212	102-15-026C6	VICARS HAROLD F, W1/2 N1/2 OF N-132.8' OF E1/2 SW NE NW O	253.14	0.00	253.14 *
213	102-19-02109	STARDUST DEVELOPMENT, W-33' OF N-200' OF W-200' OF S1/2 W1/2 S	39.83	309.91	349.74 *
214	102-20-004G3	MCM ARIZONA GROUP LLC, S-33' OF S-594' OF NE SE OF SEC 33-1N-8E	39.83	456.07	495.90 *
215	102-22-08506	CHONDRITE REO 2016-0CC2 LLC(1), SUPERSTITION VILLA LOT 85	1,175.48	0.00	1,175.48
216	102-22-17408	MORGADO DANIEL, SUPERSTITION VILLA LOT 174	1,180.85	0.00	1,180.85
217	102-22-22002	TORRES CLARISSA, SUPERSTITION VILLA LOT 220	58.25	0.00	58.25
218	102-22-24107	FAHRBACH NICK, SUPERSTITION VILLA LOT 241	745.31	0.00	745.31
219	102-22-28306	LUSANIA VINCENT, SUPERSTITION VILLA LOT 283	360.54	0.00	360.54
220	102-22-31102	AT HOME SOLUTIONS LLC, SUPERSTITION VILLA LOT 311	257.96	0.00	257.96
221	102-25-01405	VIMONT LLC, PALM SPRINGS #14 LOT 1413	1,299.31	0.00	1,299.31
222	102-25-05604	528 E NAVAJO LLC, PALM SPRINGS #14 LOT 1455	3,194.37	0.00	3,194.37 *
223	102-25-07006	ARRIETA DELIA, PALM SPRINGS #14 LOT 1469	629.01	0.00	629.01
224	102-26-04803	TANGONAN CESAR, PALM SPRINGS #10 LOT 1047	715.31	0.00	715.31
225	102-27-00908	VALDEZ EDDIE, PALM SPRINGS #15 LOT 1510	522.24	0.00	522.24
226	102-27-11905	LYNX HOMES INC, PALM SPRINGS #15 LOT 1620	934.49	0.00	934.49
227	102-27-24304	MAHLER NORMAN, PALM SPRINGS #15 LOT 1744	534.86	0.00	534.86
228	102-28-05905	HAMEL MELISSA, APACHE SIERRA LOT 59	894.95	0.00	894.95
229	102-29-00409	SANDERSON ARTHUR M, IRONWOOD MANOR #1 LOT 4	312.59	0.00	312.59
230	102-29-00805	GIFFORD ANDREA, IRONWOOD MANOR #1 LOT 8	1,182.55	0.00	1,182.55 *
231	102-30-02106	NATIONAL CONSULTING GROUP LLC, SUN VALLEY HOMES LOT 21	487.34	0.00	487.34
232	102-32-09602	PAUL S SPENCER JR REVOCABLE TRUST, APACHE VILLA UNIT #5 LOT 96	1,301.39	0.00	1,301.39
233	102-33-00906	LUCAS CHRISTOPHER & NICOLE, N-197.85' OF E1/2 NW NW NW OF SEC 30-1N-	969.64	2,948.10	3,917.74
234	102-33-02209	CONN STEVEN, E-93' S-130' W1/2 NW NW NW OF SEC 30-1N-	223.26	0.00	223.26
235	102-33-050A2	SIMMONS DARREN M & ROBIN L, W-90' S-132.3' E1/2 SW NW NW OF SEC 30-1	274.16	0.00	274.16
236	102-33-050B0	SIMMONS DARREN M, E-103.78' W-193.78' S-132.3' E1/2 SW NW	279.76	0.00	279.76
237	102-34-003C4	BOECHLER & JOHNS PSHIP, E-102.4' OF N-129' OF S-1062.45' OF E1/2	45.81	0.00	45.81
238	102-34-005G3	SIMMONS DARREN M & ROBIN L, E1/2 OF W-148' OF E-253' OF N-129.06' OF	377.14	0.00	377.14
239	102-34-00607	COPPER TODD L, E-74.65' OF N-133.04' OF W1/2 NE SW NW O	379.63	0.00	379.63
240	102-34-03601	PARRA FELIPE, DAUMS SUBD LOT 2 BLK 1	623.10	0.00	623.10
241	102-34-08303	IDEAL INVESTMENT PROPERTIES LLC, E-74' OF N-126.04' OF S-408.12' OF W1/2	671.91	0.00	671.91
242	102-35-20503	SEDGWICK VIVIAN, ROADHAVEN RESORT OF APACHE JUNCTION: LOT	340.72	0.00	340.72
243	102-35-52001	FANNIN MARY JO TR, ROADHAVEN RESORT OF APACHE JUNCTION: LOT	340.72	0.00	340.72
244	102-35-52902	CARTWRIGHT LYNN, ROADHAVEN RESORT OF APACHE JUNCTION: LOT	340.72	0.00	340.72
245	102-35-59303	TANSOWNY LINDA I, ROADHAVEN RESORT OF APACHE JUNCTION: LOT	340.72	0.00	340.72
246	102-36-05502	FODCHUK W ROY & R GAIL, ROADHAVEN RESORT OF AJ PHASE 2: LOT 55	349.55	0.00	349.55
247	102-37-00808	SEKANSKI BRIDGET J, SUPERSTITION VILLA CONDOMINIUMS: UNIT 8	415.63	0.00	415.63
248	102-43-00103	CLAWITTER DEBORAH A, SUPERSTITION MEADOWS: LOT 1 SEC 3-1N-8E	669.71	0.00	669.71
249	102-43-00509	CLEVELAND SHARON KAY, SUPERSTITION MEADOWS: LOT 5 SEC 3-1N-8E	474.75	0.00	474.75
250	102-46-00205	KOSOWER GERTRUDE M REV TRUST, LOT 2 SUPERSTITION MOUNTAIN RESORT CAB A	250.59	0.00	250.59
251	102-46-03803	POPPINO CONNIE S, LOT 38 SUPERSTITION MOUNTAIN RESORT CAB	1,160.70	0.00	1,160.70
252	102-46-20708	COLLINS MARYANGELA, LOT 207 SUPERSTITION MOUNTAIN RESORT CAB	589.94	0.00	589.94
253	102-47-07505	OLMSTEAD PAUL, IRONWOOD COVE: TRACT A POR SEC 30-1N-8	50.00	0.00	50.00
254	102-48-04906	WOODHILL LLC, ARROYO VERDE: LOT 49 SEC 29-1N-8E 11840.	2,323.04	0.00	2,323.04
255	102-52-04601	CINTAS RICHARD D, SUNRISE CANYON LOT 46 CABINET B SLIDE 15	1,904.00	0.00	1,904.00
256	102-52-16001	GUTIERREZ JAMIE, SUNRISE CANYON LOT 160 CABINET B SLD 158	1,572.20	0.00	1,572.20
257	102-52-27404	GREEN ACRES LLC, SUNRISE CANYON LOT 274 CAB B SL 158 SEC	1,664.60	0.00	1,664.60 *
258	102-52-30101	HILL TERRY L, LT 301 SUNRISE CANYON CAB B SL 158 SEC 2	1,572.91	0.00	1,572.91
259	102-52-33105	MARKS BRENT W, LT 331 SUNRISE CANYON CAB B SL 158 SEC 2	1,408.45	0.00	1,408.45 *
260	102-52-36306	FISHER SCOTT A, LT 363 SUNRISE CANYON CAB B SL 158 SEC 2	825.01	0.00	825.01
261	102-52-40704	GONZALES VICKY L, LT 407 SUNRISE CANYON B/158 SEC 29-1N-8E	167.00	0.00	167.00
262	102-52-52600	EQUITY TRUST COMPANY CUSTODIAN, LT 526 SUNRISE CANYON B/158 SEC 29-1N-8E	1,505.30	0.00	1,505.30 *
263	102-53-02108	CHASE NORMA, LT 21 CIMMARRON CABINET C SLIDE 006 SEC	1,312.69	0.00	1,312.69 *
264	102-53-27105	DAVIS JAMES F, TRCT D CIMMARRON CABINET C SLIDE 006 SEC	40.00	239.95	279.95 *
265	102-57-05102	BOYD RINDI RUTH, LOT 51 ARIZONA GRANDE CAB C SLD 058 SEC	903.99	0.00	903.99
266	103-02-007A9	OKERLUND RORY L, E1/2 NE NW NE OF SEC 22-1N-8E EXC N-5	907.26	0.00	907.26
267	103-02-068A5	SMITH DIANE M, BEG AT NW CR OF SW SE SE NE OF SAID SEC	999.46	0.00	999.46
268	103-03-018B2	BLOOD ALICE JANE, N1/2 SE NE NE NW OF SEC 22-1N-8E 1.25 AC	590.14	0.00	590.14 *

B = PARCEL IN BANKRUPTCY NOT ELIGIBLE FOR SALE \* = PRIOR PURCHASED CERTIFICATES MAY EXIST ON THIS PARCEL

Item #	Parcel #	Name & Legal Description	2016 Amount	Prior Years	Sale Amount
269	103-03-026A4	TORMANEN LEE A & JANET M, N1/2 NE SW NW NW OF SEC 22-1N-8E 1.25 AC	1,267.43	0.00	1,267.43
270	103-04-008B2	BURTON TODD LESLIE & JEANNETTE L, N1/2 SW NW NW SW OF SEC 22-1N-8E 1.25 AC	657.88	0.00	657.88
271	103-04-021A7	DAVIS SANDRA JO, SW NW SE NW SW OF SEC 22-1N-8E .62 AC	512.95	0.00	512.95
272	103-04-023A5	O MALLEY DONNA R, E1/2 NW SW NW SW OF SEC 22-1N-8E 1.25 AC	216.22	0.00	216.22
273	103-04-031A5	KELLY VIRGINIA L, BEG AT NW CR OF SE SE NE SW OF SEC 22-1N	1,071.48	0.00	1,071.48
274	103-04-031B3	KELLY VIRGINIA L, BEG AT NW CR OF SE SE NE SW OF SEC 22-1N	154.95	0.00	154.95
275	103-04-053A8	CASSINELLI KATHRYN, W1/2 NE SW SE SW OF SEC 22-1N-8E 1.25 AC	592.78	0.00	592.78
276	103-05-005B2	STEINBOCK VALERIE, S1/2 NE NE NW SE OF SEC 22-1N-8E EXC E-3	1,062.91	0.00	1,062.91
277	103-05-02007	WALTERS EDWARD P II, NW SW NE SE LESS W-148' OF SEC 22-1N-8E	2,050.48	0.00	2,050.48
278	103-05-038F4	SCHMIDT MICHAEL J, N 144.69 OF SE SE NE SE OF SEC 22 1N 8E	642.18	0.00	642.18
279	103-05-066A0	GOLDBERG STEVEN, W1/2 SE SW SW SE OF SEC 22-1N-8E 1.25 AC	915.84	0.00	915.84
280	103-06-004D7	SANGIACOMO-LEWIS ELIZABETH A, S1/2 SE NW NE OF SEC 23-1N-8E 1.25 AC	126.62	0.00	126.62
281	103-06-031D4	PASCARELLA JUSTIN, S-132' OF N-264' OF E1/2 SE SE NE OF SEC	2,493.40	0.00	2,493.40
282	103-06-036D9	DILLON LARRY E SR, E1/2 SW SE SW NE OF SEC 23-1N-8E 1.25 AC	2,293.39	0.00	2,293.39
283	103-07-008K3	SCHROEDER KATHERINE, BEG @ NE COR OF S1/2 SW NW NE SE OF SEC	39.83	309.91	349.74 *
284	103-07-016D1	DOBBINS TIM & CAROLYN S, N1/2 SW SE NE SE OF SEC 23-1N-8E 1.25 AC	1,305.45	0.00	1,305.45
285	103-07-017C2	DOBBINS TIM, E1/2 N1/2 N1/2 NE SE SE OF SEC 23-1N-8E	1,305.45	0.00	1,305.45
286	103-08-010B9	CARUANA ALEXANDER J TRS, N-324.90' OF SW NW SW SEC 24-1N-8E EXC N	1,104.16	0.00	1,104.16
287	103-08-010E2	CARUANA ALEXANDER J TR, N-319.90' OF W-408.80' OF SW NW SW SEC 2	1,104.16	0.00	1,104.16
288	103-08-05202	LOPES DORI S, BROADWAY HOMES LOT 1-B AKA S-152.50' OF	1,966.83	0.00	1,966.83 *
289	103-12-013E1	MILLARD MARY ELLEN, N-2' S-27' OF E1/2 S1/2 NE SE NE EXC E-4	39.83	665.84	705.67
290	103-12-027A4	HESS CALVIN L, N-85' OF W-220' & N-105' OF E-110' OF SW	667.98	0.00	667.98
291	103-12-03100	VALDEZ EDDIE, E-185' OF N1/2 SW SW NE OF SEC 25-1N-8E	64.43	0.00	64.43
292	103-12-045E3	CHRISTIAN VERA LOUISE, S-2.5' OF N1/2 SE SE NE OF SEC 25-1N-8E	39.83	383.65	423.48 *
293	103-15-006K8	WORKMAN STEPHEN R, NE SE SE SE EXC N-25' & E-25' THEREOF DE	2,477.87	0.00	2,477.87
294	103-18-016B2	RAFFONE MARY-JO W, E1/2 SW NE NE NE OF SEC 27-1N-8E 1.25 AC	1,327.91	0.00	1,327.91 *
295	103-18-029A9	WHITEHURST SHAWNNA, W1/2 SW SW NE NE SEC 27-1N-8E 1.25 AC	840.02	0.00	840.02
296	103-18-03503	GRAHAM KIMEL B, W1/2 NW NE SE NE OF SEC 27-1N-8E 1.25 AC	583.48	0.00	583.48
297	103-18-043B9	LABORIN JULIO HECTOR, W1/2 NW NW SW NE OF SEC 27-1N-8E EXC N-3	426.92	0.00	426.92
298	103-18-048D0	GEST DONNA, E-135' OF N-106' OF SE NE SW NE OF SEC 2	328.13	0.00	328.13
299	103-18-049A5	FERRERA KEVIN D, N-132' OF SW NW SE NE OF SEC 27-1N-8E EX	716.96	0.00	716.96
300	103-18-049B3	FERRERA KEVIN D, S-198' OF N1/2 SW SW NE OF SEC 27-1N-8E EX	938.96	0.00	938.96
301	103-19-004F5	JOHNSON LUCKY & JULIA, NW NE NE NW NW OF SEC 27-1N-8E EXCEPT TH	359.17	0.00	359.17
302	103-19-010B6	FROST ALLEN, N1/2 SW SE NW NW OF SEC 27-1N-8E 1.25 AC	268.77	0.00	268.77
303	103-19-012C2	SCHMEIZER DOUGLAS, N1/2 SW NE NW OF SEC 27-1N-8E EXC THE E-	1,230.33	0.00	1,230.33
304	103-19-019B7	ATWOOD KIM E, N1/2 SE NW SE NW OF SEC 27-1N-8E 1.25 AC	51.72	0.00	51.72
305	103-20-018C4	WHITFIELD JOHN L, N-110' OF W-220' OF S1/2 SW NW SW OF SEC	642.18	0.00	642.18
306	103-20-032G7	ROHRDANZ LAURA, E1/2 S1/2 E1/2 SW SE SW OF SEC 27-1N-8E	1,528.51	0.00	1,528.51 *
307	103-21-005B9	COLON MABEL LUCILLE, E1/2 NW NW SE SEC 27-1N-8E EXC THE N-40'	1,890.61	0.00	1,890.61
308	103-21-00701	GREGAN DAVID WILLIAM & MAUREEN ELIZABETH, W1/2 SW NW SE OF SEC 27-1N-8E LESS HWY R	795.99	0.00	795.99
309	103-21-026C2	KOVACH PAM, N1/2 SE SE SW SE OF SEC 27-1N-8E 1.25 AC	855.39	0.00	855.39
310	103-22-42503	HOME TEAM INVESTORS LLC, JACOB'S RANCH SEC 34-1N-8E LOT 2085 470	1,914.31	0.00	1,914.31
311	103-25-002A5	BIANCALANA JEAN M, N1/2 SE NE NE NW OF SEC 35-1N-8E 1.25 AC	819.22	0.00	819.22
312	103-26-041A6	WILLIAMS SCOTT & SHANNON, W1/2 NE SW SW NW SEC 36-1N-8E 1.25 AC	591.39	0.00	591.39 *
313	103-28-008B1	LUNDSTROM ROGER W, BEG AT SE CR OF SE NW NE SE; TH 45 DEG 0	1,258.11	0.00	1,258.11 *
314	103-29-004F4	MCCRACKEN LEE & JANIE, E1/2 SE SW SW OF SEC 27-1N-8E EXC S-164.	1,685.15	0.00	1,685.15
315	103-29-03906	SCHMIDT LISA, SUPERSTITION VISTA MOBILE ESTS LOT 34	389.36	0.00	389.36
316	103-29-04706	CARROLL JEFFERY L & JO ANN T, SUPERSTITION VISTA MOBILE ESTS LOT 42	308.94	0.00	308.94 *
317	103-31-00700	44 GOLD Z GROUP LLC, W1/2 S1/2 SE NW NE SEC 24-1N-8E 2.5 AC	4,358.04	0.00	4,358.04 *
318	103-34-01702	WACKER ROBERT F & KATHLEEN A, DESERT SUN CONDOMINIUM: UNIT 117 SEC 34-	934.07	0.00	934.07
319	103-34-04805	ADIX JOHN W & MARY, DESERT SUN CONDOMINIUM: UNIT 224 SEC 34-	876.99	0.00	876.99
320	103-34-05406	RASMUSSEN RICHARD L & CORINNE C, DESERT SUN CONDOMINIUM: UNIT 306 SEC 34-	934.07	0.00	934.07
321	103-34-077A7	ROYER DONALD L & PHYLLIS D, DESERT SUN CONDOMINIUM: UNIT 405 EXC N-11	715.19	0.00	715.19 *
322	103-34-11602	OSCEOLA HERITAGE HOLDINGS FAMILY LTD PSH, DESERT SUN CONDOMINIUM: UNIT 520 SEC 34-	928.02	0.00	928.02 *
323	103-35-07706	GOLDEN VISTA RV RESORT ASSOC INC, GOLDEN VISTA R V RESORT: LT 77 PRT OF E1	126.64	0.00	126.64
324	103-35-17903	OLSON DAVID L & DARLENE M, GOLDEN VISTA R V RESORT: LT 179 PRT OF E	300.43	0.00	300.43
325	103-35-20105	BUCK MICHAEL J & IRENE F, GOLDEN VISTA R V RESORT: LT 201 PRT OF E	254.78	0.00	254.78 *

S = PRIOR YEAR AMOUNT INCLUDES DELINQUENT TAXES INVOLVING SPLITS

**Public Notice**

**Public Notice**

**Public Notice**

**Public Notice**

**Public Notice**

**Public Notice**

Item #	Parcel #	Name & Legal Description	2016 Amount	Prior Years	Sale Amount
326	103-35-50805	YAHNKE RONALD R & OPAL C, GOLDEN VISTA R V RESORT: LT 508 PRT OF E	260.82	0.00	260.82
327	103-35-51100	ELLIOTT MARCIA D, GOLDEN VISTA R V RESORT: LT 511 PRT OF E	425.60	0.00	425.60
328	103-35-74201	WADDELL SHARON K & HANNAH DON E, GOLDEN VISTA R V RESORT: LT 742 PRT OF E	254.78	0.00	254.78 *
329	103-35-76701	BARLOW KIRK A, GOLDEN VISTA R V RESORT: LT 767 PRT OF E	254.78	0.00	254.78 *
330	103-35-77303	PRICE LARRY & COLLEEN, GOLDEN VISTA R V RESORT: LT 773 PRT OF E	254.78	0.00	254.78
331	103-35-84903	HUDSON JIM & CHARLENE, GOLDEN VISTA R V RESORT: LT 849 PRT OF E	254.78	0.00	254.78
332	103-36-17703	SMITH MARVIN R & KATHLEEN M, GOLDEN VISTA R V RESORT: LT 1076 PRT OF	227.84	0.00	227.84
333	103-37-11605	JETTON CARLA SUE TRUST, CORTEZ RANCH LOT 116 CAB C SLD 030 SEC 3	853.19	0.00	853.19
334	103-38-13609	WALTER ALLEN F, ARIZONA GOLDFIELD LOT 136 SEC 34-1N-8E 3	2,054.74	0.00	2,054.74 *
335	103-38-28003	HENSELIN RAYMOND W & LORI A, ARIZONA GOLDFIELD LOT 280 SEC 34-1N-8E 3	1,112.97	0.00	1,112.97
336	103-39-12104	DEHAVEN CHARLENE M, TOMAHAWK LOT 121 CAB C SLD 150 SEC 34-1N	1,440.53	0.00	1,440.53
337	104-04-02602	HAZELTON KATHRYN A, NW NW SW SW OF SEC 33-1N-9E TRACT B	1,104.34	0.00	1,104.34 S
338	104-04-033A1	HIEROGLYPHIC 92 LLC, 13' X 190' AND 13' X 90' LYING WITHIN TH	39.83	309.91	349.74 *
339	104-05-053G0	KOPEK KRZYSZTOF, COM @ THE SE COR OF SEC 33-1N-9E TH N-16	705.95	0.00	705.95
340	104-05-053H8	KOPEK KRZYSZTOF, E-83.5 OF W-166.5 COM @ THE SE COR OF SE	705.95	0.00	705.95
341	104-12-03603	MICHAEL JOHNSON INVESTMENTS INC, SUPERSTITION CITY TRACT F IN BLK 2	49.83	0.00	49.83 *
342	104-12-118Q4	ALC KINGS RANCH LLC, A PRT IN BLOCK 8 OF SUPERSTITION CITY BK	607.17	0.00	607.17
343	104-16-003H6	BANACH TIMOTHY A, BEG @ SE COR SEC 26-1S-10E W-1047.95 N-1	1,384.87	0.00	1,384.87
344	104-17-16000	OLIVEIRA TIFFINY, ENTRADA DEL ORO UNIT 1 LOT 121 SEC 30-1S	1,838.24	0.00	1,838.24 *
345	104-17-28609	JONES DEBBIE K, ENTRADA DEL ORO UNIT 1 SEC 30-01S-10E LO	1,663.63	0.00	1,663.63
346	104-17-37006	BRAITHWAITE KENNETH, ENTRADA DEL ORO UNIT 1 SEC 30-01S-10E LO	4,411.62	0.00	4,411.62 *
347	104-18-001L7	HARE ROBERT L, PARCEL IN N1/2 NE OF SEC 35-1S-10E .746	49.63	0.00	49.63
348	104-18-06603	HENDRIX LAURIN & KIMBERLY, QUEEN VALLEY ESTATES UNIT #2 LOT 234	361.79	0.00	361.79
349	104-18-07502	FRANKS JAMES ELLIS JR, S1/2 SE NE NW SW SEC 35-1S-10E 1.16 AC L	243.89	0.00	243.89
350	104-18-08302	IL-KHAWAJA RIAD, LT 236 & A PRT OF EXC TO QUEEN VALLEY ES	546.83	0.00	546.83
351	104-18-08401	ELLIE FAMILY LTD PSHIP, BEG @ THE SW COR OF LOT 212 OF QUEEN VAL	591.51	0.00	591.51 *
352	104-19-173E0	PALACIO CAROL, QUEEN VALLEY ESTATES UNIT 1 AMD PARTS A	2,489.48	0.00	2,489.48
353	104-21-003A1	OLIVER SARA ELISABETH, HE SURV #166 LESS PCLS SOLD IN SEC 35-1S	987.97	0.00	987.97
354	104-21-003G8	HAMRICK DON C, PCL BEG AT A PT. FROM WHICH THE NE CR OF	241.49	0.00	241.49 *
355	104-22-038E9	LINKS AT QUEEN CREEK DJSP LLC, COM @ N4 COR SEC 20-02S-08E TH E-198.92	35.31	51.53	86.84
356	104-22-040G1	JSP LLC, STRIP OF LAND LYING N OF CAMBRIA PARCEL	101.08	606.70	707.78 *
357	104-22-12306	WISH FAMILY INVESTMENTS LLC, PINAL PROFESSIONAL VILLAGE A CONDOMINIUM	1,041.95	0.00	2,219.26 S
357	104-22-12405	WISH FAMILY INVESTMENTS LLC, PINAL PROFESSIONAL VILLAGE A CONDOMINIUM	1,177.31	0.00	2,219.26 S
358	104-22-12603	TERRA FIRMA HOLDINGS LLC, PINAL PROFESSIONAL VILLAGE A CONDOMINIUM	53.86	0.00	53.86
359	104-22-12702	TERRA FIRMA HOLDINGS LLC, PINAL PROFESSIONAL VILLAGE A CONDOMINIUM	53.43	0.00	53.43
360	104-22-12801	TERRA FIRMA HOLDINGS LLC, PINAL PROFESSIONAL VILLAGE A CONDOMINIUM	55.84	0.00	55.84
361	104-23-06900	CARL CHESTER, QUEEN CREEK SUBURBAN RANCHES LOT 65	67.21	0.00	67.21
362	104-23-07007	JOHNSON JERRY D & BARBARA E, QUEEN CREEK SUBURBAN RANCHES LOT 66	558.76	0.00	558.76
363	104-23-103E7	LUCIO LUIS CARLOS, E1/2 N1/2 N1/2 N1/2 E1/2 NW NE OF SEC 8-	286.38	0.00	286.38
364	104-24-003L3	PINAL COUNTY, COM @ NW COR SEC 17-02S-08E TH E-505.00	4,018.24	0.00	4,018.24
365	104-24-03004	BROWN ARTHUR EARL & BRANNON PRESTON EARL, LOT 10 OF GOLF VIEW ESTATES UNIT 1 CABIN	780.82	0.00	780.82
366	104-24-17103	606 E PRESS RD LLC, Ocotillo TRAILS LOT 71 CAB F SLD 111	916.15	0.00	916.15
367	104-25-003V3	SAVEDRA STEPHEN A, COM @ SW COR SEC 18 2S 8E TH N 1321.39 T	111.08	0.00	111.08
368	104-25-003W1	SAVEDRA STEPHEN A, COM @ SW COR SEC 18 2S 8E TH N 1172.16 T	111.08	0.00	111.08
369	104-25-003X9	SAVEDRA STEPHEN A, COM @ SW COR SEC 18 2S 8E TH N 839.72 TO	6,787.84	0.00	6,787.84
370	104-26-01805	BLUCOR TIERRA HOLDINGS LLC, COUNTRY MINI FARMS AMENDED LOT 15	3,469.68	0.00	3,469.68
371	104-26-08909	MEDINA ROLAND, COUNTRY MINI FARMS AMENDED LOT 86	319.54	0.00	319.54
372	104-26-13503	MORGAN ROBERT W, COUNTRY MINI FARMS AMENDED LOT 132	1,073.75	0.00	1,073.75
373	104-30-007B6	DESERT WELLS LLC, PARCEL OF LAND LYING S & W OF US HWY 60	47.93	0.00	47.93
374	104-38-11601	DOESN T MATTER LLC, GOLDEN SPRINGS UNIT #3 LOT 370	261.94	0.00	261.94
375	104-38-11700	ROCKWOOD GERALD DAVID & SHIRLEY, GOLDEN SPRINGS UNIT #3 LOT 371	43.59	0.00	43.59
376	104-39-00909	WARRINGTON RUSS & CHRIS, QUEEN VALLEY ESTATES #5 LOT 9	173.69	0.00	173.69 *
377	104-39-035B3	ABERCROMBIE JEFFREY, S 83' OF EXCEPTION TO QUEEN VALLEY EST #	186.61	0.00	186.61
378	104-40-00600	ZOHAR SUSAN M, QUEEN VALLEY ESTATES #6 LOT 38	273.43	0.00	273.43
379	104-40-00709	MOORE RICHARD LEE, QUEEN VALLEY ESTATES #6 LOT 39	437.37	0.00	437.37
380	104-41-01002	NELSON CORY W, QUEEN VALLEY ESTATES #7 LOT 84	415.35	0.00	415.35
381	104-41-02802	WRIGLEY RICHARD J, QUEEN VALLEY ESTATES #7 LOT 102	146.24	0.00	146.24
382	104-43-01206	STEINBERG WILLIAM B TR, QUEEN VALLEY ESTATES #3 LOT 12	203.74	251.60	455.34 *

B = PARCEL IN BANKRUPTCY NOT ELIGIBLE FOR SALE \* = PRIOR PURCHASED CERTIFICATES MAY EXIST ON THIS PARCEL

Item #	Parcel #	Name & Legal Description	2016 Amount	Prior Years	Sale Amount
383	104-43-131A0	BEAVER BRIAN W, QUEEN VALLEY ESTATES #3: LOT 130 & 131 S	251.57	0.00	251.57
384	104-44-01907	BEZANSON L & KIMBERLY M, LAKEVIEW PARK #1 LOT 19	339.11	0.00	339.11
385	104-44-02004	SPOONMORE CHERYL, LAKEVIEW PARK #1 LOT 20	197.32	0.00	197.32
386	104-44-041B5	JONES BART & PEGGY ANN, LAKEVIEW PARK #1: LTS 41 & 42; EXC FOR E	881.91	0.00	881.91
387	104-46-01704	ROSHAY GREG & LEANN, QUEEN CREEK RANCHOS LOT 1 BLK 11	1,703.52	0.00	1,703.52 *
388	104-46-04302	41693 N RATTLESNAKE ROAD LLC, QUEEN CREEK RANCHOS LOT 3 BLK 14	3,911.52	0.00	3,911.52
389	104-46-076J4	FISHER GARY, QUEEN CREEK RANCHOS: S-325.24' OF N 670.	1,307.87	0.00	1,307.87
390	104-46-07909	CUTLIP ROBERT & ANDREA, QUEEN CREEK RANCHOS: LOT 1 BLK 22	44.44	0.00	44.44
391	104-47-03203	43255 N JACKRABBIT ROAD LLC, QUEEN CREEK RANCHOS: LOT 6 IN BLK 4	5,867.57	0.00	5,867.57 *
392	104-47-038K1	SCHAFFER TODD REV TRUST AGREEMENT, QUEEN CREEK RANCHOS: S-351.20' OF S-701.	3,268.36	0.00	3,268.36
393	104-47-046C1	TODD SCHAFFER REVOCABLE TRUST AGREEMENT, S1/2 OF W-2/3 OF FOLLOWING DESC PROP: BE	1,547.87	0.00	1,547.87
394	104-48-016C5	RING BEN, NWSSTLY 16 FT OF LOT 16 OF LAKEVIEW PARK	44.10	62.34	106.44
395	104-48-02906	E BUILT CONTRACTING LLC, LAKE VIEW PARK NO 2 AMENDED LOT 29	391.69	0.00	391.69
396	104-48-18209	RAMIREZ TOM V, LAKE VIEW PARK NO 2 AMENDED LOT 182	614.70	0.00	614.70
397	104-48-20502	MOORE RICHARD L, LAKE VIEW PARK NO 2 AMENDED LOT 205	633.69	0.00	633.69 S
398	104-51-001A0	ANTONIO CHARLES B & GWENDOLYN, COM @ W/4 COR OF SEC 33-1N-9E TH E-330.4	458.38	0.00	458.38
399	104-51-010G6	WALDEN MICHAEL & JACQUELINE, W1/2 N1/2 N1/2 W1/2 E1/2 SW NW OF SEC 33	1,716.54	0.00	1,716.54
400	104-55-005U1	VAZQUEZ ANTONIO, BEG NW CR PCL 5 SUN VLY FARMS #6 S-0 D01	332.85	0.00	332.85
401	104-55-014C2	RODRIGUEZ BEN N, PARCELS 2 & 4 OF BK-7 OF SURVEYS PG-279	55.88	0.00	55.88
402	104-55-036B8	CASTILLO MARCO & MINDY, S-328.15' OF W-165.93' OF E-301.59' OF S	253.10	0.00	253.10
403	104-55-037B7	HERNANDEZ EVA LETICIA, N1/2 OF W1/2 OF W-301.59 OF E-603.18 OF	343.52	0.00	343.52
404	104-55-037D3	CASTILLO LUCIANO, COMM @ SE COR OF PAR 7 OF SUN VALLEY FAR	342.78	0.00	342.78
405	104-55-039E8	RAY STEVEN, COM AT W4 COR OF SEC 34-2S-8E, TH E-2343	36.26	52.63	88.89
406	104-55-049A5	KELLY FRANK, COM @ SW COR OF LOT 7 SUN VALLEY FARMS U	43.79	0.00	43.79
407	104-55-061A8	MARCHANT JAMES B, W-85' OF N 301 & W-95' OF N-50' OF PCL #	284.58	0.00	284.58
408	104-55-07603	LOPEZ JOSE LUIS HERNANDEZ, THE S-196.5 OF THE W1/2 OF THE FOLLOWING	352.54	0.00	352.54
409	104-55-08106	GALINDO ALBERTO A, N1/2 OF THE S-393 OF THE E1/2 OF THE FOL	656.52	0.00	656.52
410	104-56-001D3	EVANS THOMAS CHARLES, E1/2 OF NE NE NW SE OF SEC 4-2S-10E 1.25	240.30	0.00	240.30
411	104-60-11704	ROWE KENNETH A, MESA DEL ORO EST UNIT II: LOT 75	6,801.19	0.00	6,801.19
412	104-61-09805	PIKE WAYNE W & MERRIDY, MESA DEL ORO ESTATES #3 LOT 179 SEC 9-1S	3,250.06	0.00	3,250.06
413	104-63-015L7	GOOD DAVID S & DEBBIE M CO-TRS, COM @ SE COR OF SEC 6-1S-8E TH W-2641.0	3,061.54	0.00	3,061.54
414	104-72-04100	SWAYZE KATHY M, HERMOSA HILLS: LOT 41 SEC 8-1S-9E 12246.	1,167.13	0.00	1,167.13
415	104-72-09505	VALVICA INC, HERMOSA HILLS: LOT 95 SEC 8-1S-9E 12673.	2,188.54	0.00	2,188.54 *
416	104-74-02001	GUASTO ANTOINETTE, GOLD CANYON EAST: LOT 20 POR SEC 4 & 5-1	1,765.44	0.00	1,765.44
417	104-74-02209	HALLWYLER FREDERICK ROBERT, GOLD CANYON EAST: LOT 22 POR SEC 4 & 5-1	146.51	0.00	146.51
418	104-74-13909	BLEDSE HENRY, GOLD CANYON EAST: LOT 139 POR SEC 4 & 5-	60.43	0.00	60.43
419	104-80-14003	VAN BUSKIRK JOAN REV TRUST, IRONWOOD III UNIT TWO AND THREE AT MOUNT	3,319.18	0.00	3,319.18
420	104-86-03003	SABO TIMOTHY JOSEPH & JAIME DEE, GOLD CANYON ESTATES: LOT 30 POR SEC 8-1S	5,765.52	0.00	5,765.52
421	104-86-04001	RED MOUNTAIN BUILDERS LLC, GOLD CANYON ESTATES: LOT 40 POR SEC 8-1S	757.14	0.00	757.14
422	104-88-09907	ROHRBACH LINDA, LOT 99 OF PARCEL 11 AT MOUNTAINBROOK VIL	55.92	0.00	55.92
423	104-89-00706	PEREZ RIGOBERTO G, FOOTHILLS AT GOLD CANYON RANCH LOT 7 CAB	1,993.62	0.00	1,993.62
424	104-91-04308	JEFFERSON DON & HELEN FAM TRUST, PARCEL 16A & 17 AT MOUNTAINBROOK VILLAGE	1,233.48	0.00	1,233.48
425	104-92-05600	T T 88 GROUP LLC, PONDEROSA VILLAGE AT SUPERSTITION FOOTHI	1,350.05	0.00	1,350.05
426	104-93-01805	WHITEHEAD MICHAEL JOHN & SHARON SUZANNE, VISTA DEL CORAZON LOT 18 CAB B SLIDE 156	1,803.47	0.00	1,803.47
427	104-93-02407	WHITEHEAD MICHAEL JOHN & SHARON SUZANNE, VISTA DEL CORAZON LOT 24 CAB B SLIDE 156	1,891.40	0.00	1,891.40
428	104-93-11002	PEIXIN LLC, VISTA DEL CORAZON LOT 110 CAB B SLIDE 15	1,803.47	0.00	1,803.47
429	104-95-00604	RIVERBEND AZ LLC, SUNRISE AT GOLD CANYON RANCH LOT 6 CABIN	1,877.28	0.00	1,877.28
430	104-95-10207	PELINO ANTHONY, SUNRISE AT GOLD CANYON RANCH LOT 102 CAB	2,482.45	0.00	2,482.45
431	104-96-06302	MCLEAN DALE, LOT 63 PARCEL 24 WEST AT GOLD CANYON RA	3,511.66	0.00	3,511.66 *
432	104-96-09504	WHITAKER HAROLD J, LOT 95 PARCEL 24 WEST AT GOLD CANYON RA	1,872.96	0.00	1,872.96
433	104-98-11308	MERITAGE HOMES OF ARIZONA INC, TRACTS A B C D E & F OF THE PARKS PARCEL	614.04	0.00	614.04
434	105-04-00702	ARCHER ALBERT V & KARLIN MARY L, FIRST SOUTHSIDE ADDITION TO TOWN OF SUPE	155.83	0.00	155.83
435	105-04-01502	ROBERSON-CURTIS JOANNE, FIRST SOUTHSIDE ADDITION TO TOWN OF SUPE	135.03	161.65	296.68 *
436	105-04-02708	GORDON KATHERINE (EST OF), FIRST SOUTHSIDE ADDITION TO TOWN OF SUPE	172.11	203.00	375.11 *

S = PRIOR YEAR AMOUNT INCLUDES DELINQUENT TAXES INVOLVING SPLITS



## Public Notice

## Public Notice

## Public Notice

## Public Notice

## Public Notice

## Public Notice

Item #	Parcel #	Name & Legal Description	2016 Amount	Prior Years	Sale Amount	Item #	Parcel #	Name & Legal Description	2016 Amount	Prior Years	Sale Amount
437	105-04-04209	SUMMERS SAM, FIRST SOUTHSIDE ADDITION TO TOWN OF SUPE	134.57	0.00	134.57	491	105-22-03302	NESTOROVICH LILLIAN, SUPERIOR VISTA SUBDIVISION PHASE 1: LOT	434.41	0.00	434.41
438	105-04-06006	VASQUEZ ELDA R TR, FIRST SOUTHSIDE ADDITION TO TOWN OF SUPE	57.30	0.00	57.30	492	105-23-00207	BAILEY JOSEPH L, SOUTH TOWNSITE (UNRECORDED SURVEY) LT 2	327.25	0.00	327.25
439	105-04-08002	PERRY JAY, FIRST SOUTHSIDE ADDITION TO TOWN OF SUPE	312.47	0.00	312.47 *	493	105-23-02401	GILBERT STEVEN W E, SOUTH TOWNSITE (UNRECORDED SURVEY) LT 24	146.94	0.00	146.94
440	105-04-10404	HARTFORD CHRISTOPHER M, FIRST SOUTHSIDE ADDITION TO TOWN OF SUPE	143.18	0.00	143.18	494	105-23-03300	PALOMO ROBERT, SOUTH TOWNSITE (UNRECORDED SURVEY) LT 33	500.74	0.00	500.74 *
441	105-04-14901	DOZAL CHRISTY S, FIRST SOUTHSIDE ADDITION TO TOWN OF SUPE	361.87	0.00	361.87	495	106-09-01608	ARMITAGE MARY MA, A .20 AC PCL CMM AT NE CR OF ADD TO SUPE	461.82	0.00	461.82
442	105-04-15007	DOZAL CHRISTY S, FIRST SOUTHSIDE ADDITION TO TOWN OF SUPE	90.93	0.00	90.93	496	106-09-06904	DAVISON CHARLES 2015 TRUST, UNRECORDED SURVEY OF PART SE SW OF SEC 3	384.32	0.00	384.32
443	105-04-17706	NUNEZ THEO R, FIRST SOUTHSIDE ADDITION TO TOWN OF SUPE	340.20	2,047.16	2,387.36 *	497	106-09-09007	ELLIE FAMILY LTED PSHIP AGREEMENT, UNRECORDED SURVEY OF PART SE SW OF SEC 3	608.97	0.00	608.97 *
444	105-04-19108	PENTECOST CHURCH OF JESUS CHRIST INC, FIRST SOUTHSIDE ADDITION TO TOWN OF SUPE	568.58	0.00	568.58	498	106-09-10203	HERNANDEZ BENJAMIN III, UNRECORDED SURVEY OF PART SE SW OF SEC 3	449.61	0.00	449.61 *
445	105-04-19306	APACHE LEAP INC, FIRST SOUTHSIDE ADDITION TO TOWN OF SUPE	117.26	1,157.09	1,274.35 *	499	106-09-11201	SAPIEN DANIEL DEMETRIO, UNRECORDED SURVEY OF PART SE SW OF SEC 3	279.23	3,493.84	3,773.07 *
446	105-04-20106	VAUDREY ROBERT G & JANICE E, FIRST SOUTHSIDE ADDITION TO TOWN OF SUPE	2,229.46	0.00	2,229.46	500	106-09-12209	BRITO DALIA G, UNRECORDED SURVEY OF PART SE SW OF SEC 3	468.69	528.62	997.31 *
447	105-04-22102	FELIX ERNIE, FIRST SOUTHSIDE ADDITION TO TOWN OF SUPE	57.30	0.00	57.30 *	501	106-09-13405	GONZALES JOHN A, UNRECORDED SURVEY OF PART SE SW OF SEC 3	665.80	0.00	665.80
448	105-04-241A6	TOMERLIN DONALD, BEG @ NE COR OF THE SOUTHERLY 1/2 AND TH	82.34	0.00	82.34	502	106-09-13801	VELEZ JESUS, UNRECORDED SURVEY OF PART SE SW OF SEC 3	365.46	0.00	365.46
449	105-04-24207	TOMERLIN DONALD LE, FIRST SOUTHSIDE ADDITION TO TOWN OF SUPE	596.53	0.00	596.53 *	503	106-09-146L7	GUNN DAVID W & LORIL M, COM @ NE COR NORTHSIDE ADDITION TO SUPER	55.12	0.00	55.12
450	105-04-244A3	ARROYOS MARTHA, FIRST SOUTHSIDE ADDITION TO TOWN OF SUPE	331.04	0.00	331.04	504	106-12-022A2	LOPEZ JOE D & HELEN (EST OF), NORTHSIDE ADD TO SUPERIOR: E-42' OF LOT	535.36	0.00	535.36
451	105-04-29701	MUNOZ MARTIN (EST OF), LOBB HEIGHTS SUP LOT 12 LESS R/W	47.30	126.16	173.46	505	106-12-022B0	DELAROSA PAULA L, NORTHSIDE ADD TO SUPERIOR: W-82' OF LOT	188.18	0.00	188.18
452	105-04-31301	SUMMERS SAM, LOBB HEIGHTS SUP LOT 43	781.10	0.00	781.10	506	106-12-03202	DEVINE NELLIE, NORTHSIDE ADD TO SUPERIOR: LOT 4 BLK 3	113.55	0.00	113.55 *
453	105-05-02101	ROMERO ANGELITA H, LOBB HEIGHTS SUP LOT 67	469.91	0.00	469.91	507	106-12-037B3	HUGHES TOMAS ADRIAN, 1ST NORTHSIDE ADD TO SUPERIOR: E'LY PAR	180.73	0.00	180.73
454	105-05-04800	FERNANDEZ JOE A & PATRICIA, LOBB HEIGHTS SUP LOT 93	438.41	0.00	438.41	508	106-12-037D9	MIZNER GREGG, 1ST NORTHSIDE ADD TO SUPERIOR: S-8' OF	366.75	0.00	366.75
455	105-05-08900	NOAH'S ANIMAL REFUGE & CHILDREN S CHARITI, BELMONT ADD SUP PT OF LOT 11 IN BLK 8 BO	47.30	194.37	241.67 *	509	106-12-07500	BAKER PATRICIA ANN REV LIV TRUST, NORTHSIDE ADD TO SUPERIOR: N-10' OF LOT	317.49	0.00	317.49
456	105-05-09007	CLYDE MCCAUGHEY LIV TRS, BELMONT ADD SUP LOTS 12 13 BLK 8 LESS HW	3,701.71	0.00	3,701.71	510	106-12-11304	STOLLE CAROLYN & VICTOR C II, NORTHSIDE ADDITION TO SUPERIOR: LOTS 9	280.73	0.00	280.73 *
457	105-05-09106	CLYDE MCCAUGHEY LIV TRS, BELMONT ADD SUPERIOR: LOT 14, 15 & PART O	141.02	0.00	141.02	511	106-12-11502	OLMOS EDDIE, NORTHSIDE ADDITION TO SUPERIOR: LOT 12	242.88	0.00	242.88 *
458	105-05-129A0	ELLISON JOHNNY R, BELMONT ADD (SUPERIOR): LOTS 1,2 & W-9'	765.51	0.00	765.51	512	106-12-15701	CASTANON CHARLIE M, NORTHSIDE ADD TO SUPERIOR: LOT 6 BLK 13	79.60	911.99	991.59 *
459	105-05-129C6	ELLISON JOHNNY R & LORETTA, SEC 3-2S-12E S2 LOT 3 BLK 13 BELMONT ADD	88.75	0.00	88.75	513	106-12-184B4	MARQUEZ CAROLINA S, WESTSIDE ADDITION TO SUPERIOR: PART OF	47.30	65.74	113.04 *
460	105-05-13900	SHIELDS HEATHER KRISTINE, BELMONT ADD SUP C E 149.25' OF LOT 14 &	526.74	0.00	526.74	514	106-12-24901	CAGALJ MELINA S, SUPERIOR TOWNSITE: LOTS 13 & 14 BLK 4	83.63	0.00	83.63 *
461	105-05-14205	LOPEZ JOSEPH JR, D BELMONT ADD SUP E 111.83' OF LTS 16 17	498.14	0.00	498.14	515	106-12-26500	FLOYD SAUNDRA L, SUPERIOR TOWNSITE: LOT 10 BLK 7	356.43	0.00	356.43 *
462	105-05-14700	GOSPEL LIGHT BAPTIST CHURCH, C BELMONT ADD SUP PT OF LOTS 8 9 & ALL O	6,790.56	0.00	6,790.56	516	106-12-299A8	SALCIDO JOSEPH D & DORA M, SUPERIOR TOWNSITE: LOT 15 & THE N1/2 OF	108.02	0.00	108.02
463	105-05-16200	CHAIDEZ MANUEL Y, BELMONT ADD SUP LOTS 14 15 16 BLK 17 2	2,845.83	0.00	2,845.83	517	106-12-34306	LOPEZ ENRIQUE HERNANDEZ & HERNANDEZ CLAU, SUPERIOR: LOT 19 BLK 13	49.43	0.00	49.43
464	105-05-17000	MACIAS JUANA, BELMONT ADD SUP BLK 18 LOT 9	136.73	0.00	136.73	518	106-12-389A9	CHAVEZ ROY C, LOTS 44, 45, AND 46 OF BLOCK 16 SUPERIOR	390.27	0.00	390.27 *
465	105-05-17703	FERNANDEZ PATSY, BELMONT ADD SUP LTS 10 11 BLK 19	281.24	0.00	281.24	519	106-12-39206	HERNANDEZ MIGUEL V, SUPERIOR: LOTS 57 & 58 BLK 16	456.21	0.00	456.21
466	105-05-19709	SANCHEZ RAUL B & CATALINA S (EST OF), BELMONT ADDITION ALL OF LOTS 1 2 AND 3 A	268.49	0.00	268.49	520	106-12-40907	MAGALLANEZ IGNACIO E, SUPERIOR: W1/2 OF LOTS 9 & 10 BLK 17	78.36	0.00	78.36
467	105-05-210A0	WRIGHT INVESTMENTS LLC 3, BELMONT ADD SUP N-102' OF LOTS 22 & 23	977.25	0.00	977.25	521	106-12-41509	MAKDEVCO LLC, SUPERIOR: E-25' OF THE N-6.25' OF LOT 1	723.53	0.00	723.53
468	105-05-225A3	TORRES LUPE M, LOT 2 BLK 24 BELMONT ADD TO THE TOWN OF	55.12	0.00	55.12 *	522	106-17-001B4	SOWERS SARAH, BEG AT SE CR OF SEC 14-1S-13E TH W-1336.	48.84	0.00	48.84
469	105-05-225B1	TORRES GUADALUPE C, LOT 1 BLK 24 BELMONT ADD TO THE TOWN OF	530.59	0.00	530.59 *	523	106-17-00306	CLARK HOWARD W & LINDA S TRS, BEG AT SE CR OF SEC 14-1S-13E TH W-1336.	513.61	0.00	513.61
470	105-05-22604	TORRES GUADALUPE C, BELMONT ADD SUP E 16.9' OF LOT 2 & ALL L	117.48	0.00	117.48 *	524	106-17-006C7	LISK MIKE M & CORINA J, BEG AT SE CR OF SEC 14-1S-13E; TH W-1336	710.40	0.00	710.40
471	105-05-27900	ALVARADO VELMA S, BELMONT ADD SUPERIOR LOT 13 IN BLK 29	388.67	0.00	388.67	525	106-17-007B8	STAKES ELLINORA, BEG AT E1/4 CR OF SEC 14-1S-13E TH W-869	346.73	0.00	346.73
472	105-05-28700	NUNEZ FRANCISCO C, BELMONT ADD SUP E 25' OF LT 10 AND L 11	496.29	0.00	496.29 *	526	106-17-009J2	NEW SANFORD SCOTT & MARCIA ANN, BEG @ THE EAST QTR COR OF SEC 14-1S-13E	38.42	163.90	202.32 *
473	105-05-314A5	SANCHEZ WILLIAM D & ERCELL D, N-89.8' OF LTS 4-7 IN BLK 33 BELMONT ADD	848.73	0.00	848.73	527	106-17-010A5	STAKES ELLINORA G, BEG AT E1/4 CR OF SEC 14-1S-13E TH W-609	924.94	0.00	924.94
474	105-06-00608	BORZA ALBERT H, A B WESTSIDE ADD SUP NW 8' OF SE 100' OF	46.23	124.29	170.52 *	528	106-17-010B3	STAKES ELLINORA G, BEG AT E1/4 CR OF SEC 14-1S-13E TH W-609	253.33	0.00	253.33
475	105-06-032A4	MTAG CUSTODIAN FOR ALTERNA FUNDING II LL, COM @ THE N4 COR OF SEC 3-02S-12E TH S-4	411.58	0.00	411.58 *	529	106-19-002A1	JOHNSON MITCHELL W & KARLA D, LONGVIEW MILLSITE LYING S & E OF HWY 60-	412.22	0.00	412.22
476	105-06-03701	CARTIER RICHARD F & HOPKINS THERESA M, WESTSIDE ADD SUP LOT 2 IN BLK 15	47.33	0.00	47.33	530	106-29-00202	LEBLANC ANDRE MARCELL, THAT PART OF WILD COW #9 LODE MINING CLA	386.75	0.00	386.75
477	105-06-07405	ASSET ADVISORS CONSULTING LLC, WESTSIDE ADD SUP LOT 25 BLK 19	148.25	0.00	148.25	531	106-47-00105	JODSAAS RICK L, LOTS 1, 2 & 5 IN SEC 23-3S-14E 58.83 AC	49.20	0.00	49.20
478	105-06-075A2	ASSET ADVISORS CONSULTING LLC, WESTSIDE ADD SUPERIOR: LOTS 26-30 & N-17	869.74	0.00	869.74	532	106-51-017F6	TAYLOR TRAVIS R D & VIRGINIA L, A POR OF SE SEC 12 & NE OF SEC 13-1S-13E	169.43	0.00	169.43
479	105-06-080B3	ASSET ADVISORS CONSULTING LLC, S-125' OF LOTS 31-33 BLK 19 WESTSIDE ADD	184.12	0.00	184.12	533	106-51-018D0	MORRIS DARYL L TR, BEG AT A PT FR WHICH THE NE CR OF SEC 13	315.90	0.00	315.90
480	105-07-00507	PERKS BONNIE VICTORIA, QUEEN CREEK ADD: E-67' OF LOT 3 EXC PARC	283.13	0.00	283.13	534	107-04-07901	MORALES ELIZABETH ANN, SUPERSTITION HIGHLANDS UNIT 3 LOT 79 CAB	1,814.85	0.00	1,814.85
481	105-07-00804	ESTRADA SUSANNA, QUEEN CREEK ADD SUP LOT 5 LESS TR SOLD &	539.83	0.00	539.83	535	107-18-03405	AVALANCHE INVESTMENTS LLC, SUNSET VILLAGE AT SUPERSTITION FOOTHILLS	1,350.05	0.00	1,350.05
482	105-08-03509	CARRILLO IRENE A, PALO VERDE HEIGHTS LOT 7 BLK 3	511.22	0.00	511.22	536	107-24-01803	DRIVSTUEN GARY L & SHARON L, EL MIRADOR AT SUPERSTITION MOUNTAIN LOT	1,433.80	0.00	1,433.80
483	105-08-05801	GOLDFINGER INVESTMENTS LLC, PALO VERDE HEIGHTS LOT 11 IN BLK 5	258.77	317.47	576.24 *	537	107-24-03601	GONITZKE KAY F TRUST, EL MIRADOR AT SUPERSTITION MOUNTAIN LOT	12,270.90	0.00	12,270.90
484	105-08-09407	MARTINEZ RAMONA VASQUEZ, PALO VERDE HEIGHTS NO. TWO LOT 22	395.63	0.00	395.63 *	538	107-24-03700	GONITZKE KAY F TRUST, EL MIRADOR AT SUPERSTITION MOUNTAIN LOT	2,932.50	0.00	2,932.50
485	105-08-14704	WRIGHT ROBERT E, PALO VERDE HEIGHTS NO. TWO: LOT 75 LESS	240.56	0.00	240.56	539	108-10-02303	BAGORAZZI MARLENE ANN, TESORO TOWNHOMES LOT 23 CAB C SLD 95 SEC	1,124.49	0.00	1,124.49
486	105-09-03002	MELENDEZ EUGENIA, SPRING GARDEN TERRACE LOT 3 IN BLK 3	737.87	0.00	737.87 *	540	108-21-05105	STEWART DAN C & PATTI E, LOT 51 PARCEL 22 WEST AT GOLD CANYON RAN	3,042.97	0.00	3,042.97 *
487	105-09-08704	LOPEZ MARISA R, SMITH O DONNELL TR 30 & 31	1,278.14	0.00	1,278.14	541	108-35-12804	BROWNLEE EDWARD G, PARCEL 19 AT MOUNTAINBROOK VILLAGE LOT 1	4,568.00	0.00	4,568.00 *
488	105-10-03208	SOTO ANGEL H & CAROL M, MONTE VISTA SUB SUP LOT 12 BLK 3	651.23	0.00	651.23	542	108-66-02404	MURPHY EVELYN M, ESTATES AT GOLD CANYON LOT 24 CAB C SLD	1,381.89	0.00	1,381.89 *
489	105-11-02109	VALENZUELA DANNY N & ADELA A, MAGMA FLATS (UNRECORDED SURVEY) LOT 1 N1	474.39	0.00	474.39 *	543	108-73-01303	GOLD CANYON LLC, PARCEL 26-1A AT SUPERSTITION FOOTHILLS L	3,707.52	0.00	3,707.52
490	105-11-034A2	DEZEEUW JOSHUA & AJA M, MAGMA FLATS (UNRECORDED): LT 14 EXC THAT	55.12	0.00	55.12						

B = PARCEL IN BANKRUPTCY NOT ELIGIBLE FOR SALE \* = PRIOR PURCHASED CERTIFICATES MAY EXIST ON THIS PARCEL

S = PRIOR PRIOR AMOUNT INCLUDES DELINQUENT TAXES INVOLVING SPLITS

## Public Notice

## Public Notice

## Public Notice

## Public Notice

## Public Notice

## Public Notice

Item #	Parcel #	Name & Legal Description	2016 Amount	Prior Years	Sale Amount	
544	108-74-05807	LYCKSELL WILLIAM A, PERALTA TRAILS UNIT 1 LOT 58 CAB C SLD 1	2,767.13	0.00	2,767.13	*
545	108-74-45407	ARNOLD PATRICIA J, PERALTA PRESERVE UNIT II LOT 453 SEC 16-	2,714.06	0.00	2,714.06	*
546	109-18-60609	MCCABE MITCHELL, LOT 606 IRONWOOD CROSSING UNIT 1 IN SEC	998.33	0.00	998.33	
547	109-18-70707	LARSEN SHELLY NICOLE, LOT 1065 OF IRONWOOD CROSSING UNIT 3A IN	1,479.89	0.00	1,479.89	
548	109-21-04403	DOESNT MATTER LLC, LAS PRADERAS LOT 44 SEC 21-2S-8E 8000 SQ	1,163.32	0.00	1,163.32	
549	109-21-12505	HALLOCK RONALD L & JENNIE M, LAS PRADERAS LOT 125 SEC 21-2S-8E 7734 S	691.13	0.00	691.13	
550	109-21-39003	JONES CECILIA TR, MEADOW VISTA LOT 118 4000 SQ FT .09 AC	842.52	0.00	842.52	
551	109-22-06109	ROEN DONALD L & MARLENE, THE COTTAGES AT CASTLEGATE PARCEL 2 SEC	1,349.20	0.00	1,349.20	*
552	109-22-09400	DE LA TORRE REFUGIO & ERIKA E, THE COTTAGES AT CASTLEGATE PARCEL 2 SEC	1,067.88	0.00	1,067.88	
553	109-22-24706	KEITH JAMIE, THE COTTAGES AT CASTLEGATE PARCEL 1 LOT	1,441.04	0.00	1,441.04	*
554	109-23-00308	WHITEHALL DRIVE LLC, CASTLEGATE PARCEL 4 LOT 3 SEC 22-2S-8E 8	1,579.67	0.00	1,579.67	
555	109-23-09002	LAMB KEVIN & BARBARA, CASTLEGATE PARCEL 4 LOT 90 SEC 22-2S-8E	1,397.38	0.00	1,397.38	
556	109-23-09200	MORRIS TIMOTHY T & LEANNA, CASTLEGATE PARCEL 4 LOT 92 SEC 22-2S-8E	1,418.68	0.00	1,418.68	*
557	109-23-28101	MCGALLIARD HEATHER, CASTLEGATE PARCEL 7 SEC 22-2S-8E LOT 92	526.48	0.00	526.48	
558	109-23-49503	STONE REAL PROPERTIES LLC, THE VILLAGES AT CASTLEGATE SEC 22-2S-8E	1,137.67	0.00	1,137.67	
559	109-23-49909	4808 E MEADOWLARK WAY LLC, THE VILLAGES AT CASTLEGATE SEC 22-2S-8E	1,548.74	0.00	1,548.74	
560	109-25-14007	HARBOUR JAMES A, VINEYARD ESTATES LOT 140 SEC 17-2S-8E CA	1,651.60	0.00	1,651.60	
561	109-26-26801	JEAN SHELLY A, WAYNE RANCH LOT 268 SEC 17-2S-8E 6960 SQ	61.50	0.00	61.50	
562	109-26-30001	PARK PLACE STRATEGIES, WAYNE RANCH LOT 300 SEC 17-2S-8E 5625 SQ	1,416.33	0.00	1,416.33	
563	109-26-45702	KERICK WILLIAM C, TAYLOR RANCH LOT 33 CAB F SLD 106	1,677.53	0.00	1,677.53	
564	109-27-02909	JOHNSON DIANE MARIE, LAREDO RANCH UNIT 1 LOT 29 SEC 27-2S-8E	527.33	0.00	527.33	
565	109-27-21701	VASQUEZ ALEXANDER & INEZ M, LAREDO RANCH UNIT 1 LOT 217 SEC 27-2S-8E	1,664.81	0.00	1,664.81	
566	109-27-46708	COSIANO RONALD F, LAREDO RANCH UNIT 2 LOT 466 CAB G - SLD	2,052.75	0.00	2,052.75	*
567	109-28-07906	COSTELLO CHARLES E JR, PECAN CREEK NORTH PARCEL 1 LOT 79 CAB D	1,497.15	0.00	1,497.15	
568	109-28-29603	AYALA JOSE ANTONIO & MARGARITA, PECAN CREEK NORTH PARCEL 2 LOT 50 SEC 20	1,491.35	0.00	1,491.35	*
569	109-28-39008	H4G LLC, PECAN CREEK NORTH PARCEL 2 LOT 144 SEC 2	2,010.43	0.00	2,010.43	*
570	109-29-36804	HEGSETH LOREN, PECAN CREEK NORTH PARCEL 8 LOT 29 SEC 20	1,950.27	0.00	1,950.27	
571	109-31-36107	ALLEN WAYNE & MISTY, LOT 360 PECAN CREEK SOUTH UNIT 2 CAB F -	37.12	0.00	37.12	
572	109-31-79206	1108 E LESLIE CIRCLE LLC, LOT 790 PECAN CREEK SOUTH UNIT 3 CAB F -	1,118.05	0.00	1,118.05	
573	109-32-08807	JIMENEZ ALEJANDRO & ADRIANA, LOT 88 PECAN CREEK SOUTH UNIT 4 IN SEC 2	798.18	0.00	798.18	
574	109-32-36709	DOESNT MATTER LLC, LOT 367 PECAN CREEK SOUTH UNIT 5 IN SEC	1,259.41	0.00	1,259.41	
575	109-32-37301	THOMPSON JOHN R & AMBER D TRS, LOT 373 PECAN CREEK SOUTH UNIT 5 IN SEC	1,075.19	0.00	1,075.19	
576	109-32-55204	AZ REALTY MANAGEMENT INC, LOT 552 PECAN CREEK SOUTH UNIT 5 IN SEC	1,706.06	0.00	1,706.06	*
577	109-32-59909	TAPIA VICTORIANO, LOT 599 PECAN CREEK SOUTH UNIT 5 IN SEC	800.99	0.00	800.99	
578	109-32-60600	DKS BRECKENRIDGE PROPERTIES LLC, LOT 606 PECAN CREEK SOUTH UNIT 5 IN SEC	1,676.36	0.00	1,676.36	*
579	109-45-08403	KOWALSKI MELINDA, CAMBRIA PCL 4 LOT 84 CAB C SLD 198 SEC 2	1,019.04	0.00	1,019.04	
580	109-46-05100	STONE REAL PROPERTIES LLC, CAMBRIA PARCEL 6 LOT 51 CAB C SLD 199 SE	1,282.14	0.00	1,282.14	*
581	109-51-05506	KESSINGER MARLENE, CAMBRIA PARCEL 1 LOT 55 SEC 20-2S-8E 338	41.39	0.00	41.39	
582	109-52-31104	MAZAR MICHAEL T, LOT 307 SHEA HOMES AT JOHNSON FARMS NEIG	2,760.61	0.00	2,760.61	*
583	109-53-01105	PERSIVAL LONGE FREDERICK JAMES TRS, LOT 571 OF SHEA HOMES AT JOHNSON FARMS N	2,561.83	0.00	2,561.83	
584	109-53-84309	TRIOLOGY JOHNSON FARMS CONSTRUCTION LLC, LOT 1031 OF SHEA HOMES AT JOHNSON FARMS	141.82	0.00	283.86	S
584	109-53-87708	TRIOLOGY JOHNSON FARMS CONSTRUCTION LLC, LOT 1065 OF SHEA HOMES AT JOHNSON FARMS	142.04	0.00	283.86	S
585	200-03-23309	ROBINSON CHRISTIAN M, PARCEL G AND PORTIONS OF PARCELS K AND F	1,142.66	0.00	1,142.66	
586	200-11-14509	KIRCHNER MICHAEL F, OASIS SUNRISE LOT 144 SEC 11-4S-8E 5500	1,201.37	0.00	1,201.37	
587	200-11-17403	JOLLEY MARK, MIRAGE AT MAGIC RANCH PHASE II LOT 171 S	1,253.22	0.00	1,253.22	*
588	200-12-05307	ARNEY CHRISTINE, MAGIC RANCH ESTATES LOT 43 SEC 11-4S-8E	834.07	0.00	834.07	
589	200-13-13002	MYERS WILLIAM & ALICIA, CRESTFIELD MANOR AT ARIZONA FARMS VILLAG	1,941.97	0.00	1,941.97	
590	200-24-001T9	SUPERSTITION SPRINGS R-14 ASSOCIATION, COM @ N4 COR SEC 1 4S 8E TH N 88D E 848.	279.34	0.00	279.34	
591	200-24-001U7	WOLFY S R E HOLDINGS LLC, COM @ N4 COR SEC 1 4S 8E TH N 88D E 1159	478.79	0.00	478.79	
592	200-24-079H5	OSINGA DAVID R, COMM @ W COR OF SEC 11 4S-8E TH N 892.58	37.42	314.15	351.57	*
593	200-31-009E1	EXTREME REAL ESTATE DEVELOPMENT LLC, NW OF SEC 7-4S-9E EXC FOR W-2120.44' & E	40.51	334.23	374.74	*
594	200-31-026E0	WORKMAN MERISA J, SE NW SE & E1/2 SW NW SE SEC 10-4S-9E 15	362.60	0.00	362.60	
595	200-32-006B9	NIKOLOVA ELKA, W2 SE SW SW SEC 11-4S-9E 4.99 AC AKA: PC	176.39	14,473.04	14,649.43	*

B = PARCEL IN BANKRUPTCY NOT ELIGIBLE FOR SALE \* = PRIOR PURCHASED CERTIFICATES MAY EXIST ON THIS PARCEL

Item #	Parcel #	Name & Legal Description	2016 Amount	Prior Years	Sale Amount	
596	200-41-01305	CARTWRIGHT E B, FLORENCE TOWNSITE: W-36' OF BLK 76	96.49	0.00	96.49	
597	200-41-019B5	COX GEM G & KELLY M, FLORENCE TOWNSITE: CMM 20' S OF NE CR BL	148.35	0.00	148.35	
598	200-41-02105	COX GEM G & KELLY M, S-43' & W-20' ADJ & S-8' X 55' ADJ & W-8	1,411.07	0.00	1,411.07	
599	200-41-02204	COX GEM G & KELLY M, FLORENCE TOWNSITE: S-30' X 125' ADJ BLK	1,250.52	0.00	1,250.52	
600	200-41-02907	RUIZ CAYETANO C JR & MARY, FLORENCE TOWNSITE: NE 1/4 OF BLK 111 AND	151.21	0.00	151.21	
601	200-42-00206	BASSIL TATIANA, FLORENCE TOWNSITE: W1/2 OF BLK 72	76.23	104.47	180.70	
602	200-42-00305	BASSIL TATIANA, FLORENCE TOWNSITE: E1/2 OF BLK 72	90.13	122.21	212.34	
603	200-42-00602	BASSIL TATIANA, FLORENCE TOWNSITE: ALL OF BLK 113	123.52	164.96	288.48	
604	200-42-00800	BASSIL TATIANA, FLORENCE TOWNSITE: ALL IN BLK 115	94.67	128.20	222.87	
605	200-43-04305	RANKIN DOROTHY M & THOMAS JAMES, POSTON SQUARE: LOT 17	420.86	0.00	420.86	
606	200-43-046B8	VILLAVERDE PETER, SEC 35-4S-9E SQ FT 87.12 .002 AC E-1.00	39.97	59.04	99.01	
607	200-43-05005	BASSIL TATIANA, FLORENCE TOWNSITE: ALL IN BLK 118	123.52	164.96	288.48	
608	200-43-05104	BASSIL TATIANA, FLORENCE TOWNSITE: ALL IN BLK 119	123.52	164.96	288.48	
609	200-43-052C7	BIG INVESTMENTS 01 LLC, FLORENCE TOWNSITE: THE W-349' OF BLK 120	648.76	0.00	648.76	*
610	200-43-05302	BASSIL TATIANA, FLORENCE TOWNSITE: ALL IN BLK 152	123.52	164.96	288.48	
611	200-43-05609	BASSIL TATIANA, FLORENCE TOWNSITE: ALL IN BLK 155	123.52	164.96	288.48	
612	200-43-11508	MICHIGAN STATE REALTY INVESTMENTS LLC, VILLA ADELAIDA LOT 58 CABINET B SLIDE 12	126.12	167.96	294.08	*
613	200-43-12100	MICHIGAN STATE REALTY INVESTMENTS LLC, VILLA ADELAIDA LOT 64 CABINET B SLIDE 12	126.12	4,246.54	4,372.66	
614	200-43-12308	MICHIGAN STATE REALTY INVESTMENTS LLC, VILLA ADELAIDA LOT 66 CABINET B SLIDE 12	126.12	4,246.54	4,372.66	
615	200-43-12407	VAN SICKLE CRAIG, VILLA ADELAIDA LOT 67 CABINET B SLIDE 12	655.59	0.00	655.59	
616	200-43-12506	MICHIGAN STATE REALTY INVESTMENTS LLC, VILLA ADELAIDA LOT 68 CABINET B SLIDE 12	126.12	4,246.54	4,372.66	
617	200-44-00707	COX GEM & GORDON KELLY M, FLORENCE TOWNSITE: N-17' E-70' OF S-46.5	1,334.08	0.00	1,334.08	
618	200-44-008D8	COX GEM & GORDON KELLY M, FLORENCE TOWNSITE: S-29.50' OF E-72.50'	2,757.64	0.00	2,757.64	
619	200-44-01804	DEWEY RAYMOND J (EST OF) & HUI LIN, WHEAT'S ADDITION TO FLORENCE: N-32' OF S	821.81	0.00	821.81	
620	200-44-03206	GREATER AZ VENTURES LLC, WHEAT'S ADDITION TO FLORENCE: W 20'X 50'	260.70	0.00	260.70	*
621	200-44-033A3	JACKSON CAROLYN DAY, WHEAT'S ADDITION TO FLORENCE: ALL OF BLK	245.95	0.00	245.95	
622	200-44-048A6	STIX & STONES LLC, WESTERN ADDITION TO TOWN OF FLORENCE: LO	130.71	0.00	130.71	
623	200-44-06704	HALLMAN PHILIP TRUSTEE, WESTERN ADDITION TO TOWN OF FLORENCE: LO	839.67	0.00	839.67	
624	200-44-07207	FEIERSTEIN SYLVIA, WESTERN ADDITION TO TOWN OF FLORENCE: S-	134.27	0.00	134.27	
625	200-45-008B9	SILVAS RACHEL, COM @ S1/4 COR OF SEC 35-04S-09E TH N-50	559.39	0.00	559.39	*
626	200-45-014A3	LOPEZ RICHARD S, BEG AT SW COR OF SAID SEC 35-4S-9E TH E-	393.89	0.00	393.89	*
627	200-45-014B1	LOPEZ DEBORAH M, BEG AT SW COR OF SAID SEC 35-4S-9E TH E-	483.69	0.00	483.69	*
628	200-46-015A0	LEWIS ROMO CHRISTOPHER CLEMENT, A PCL BEG 975.02' S OF SE TH W-129' TH N	625.23	0.00	625.23	
629	200-46-02104	US BANK NATIONAL ASSOC TR (STATE OF ARIZ, W 16.00 AC OF SE S OF DIVERSION DAM RD O	0.00	14,096.31	14,096.31	
630	200-47-005B8	SHEKAR JAYARAM C, FLORENCE TOWNSITE: W1/2 OF KING ST ADJ T	114.50	0.00	114.50	*
631	200-47-008B5	MARQUEZ LUPE L, FLORENCE TOWNSITE: PORTION OF ABANDONED	76.23	559.87	636.10	*
632	200-47-01005	REYES MARY E, FLORENCE TOWNSITE: E1/2 OF BLK 7	141.70	0.00	141.70	
633	200-47-01104	ROCHA MARY E & CONS FOR DEMETRIO E REYES, FLORENCE TOWNSITE: W1/2 OF BLK 7	187.23	0.00	187.23	
634	200-47-01807	REYES NORMA, FLORENCE TOWNSITE: N 50' OF BLK 23	297.02	0.00	297.02	
635	200-47-02003	WHITE PATRICIA, FLORENCE TOWNSITE: S 25' OF & E 30' ADJ	172.92	0.00	172.92	
636	200-47-02706	BODY JAMES *, FLORENCE TOWNSITE: S1/2 OF BLK 27	134.95	0.00	134.95	
637	200-47-07705	GARCIA MELCHIZEDEK LICUP, FLORENCE PARK: LOT 7	456.45	0.00	456.45	
638	200-48-021B6	CASTRO NAOMI (EST OF), FLORENCE TOWNSITE: S 30' OF CLOSED ST AD	73.78	0.00	73.78	
639	200-48-053A9	HALL NINA R, FLORENCE TOWNSITE: E1/2 OF BLK 81	145.26	0.00	145.26	
640	200-48-061B7	BURNETT MARGARET, BLOCK 99 OF FLORENCE TOWNSITE BK-1 OF PL	96.15	129.96	226.11	*
641	200-49-003D2	SALAZAR GABRIEL O PR, N1/2 S1/2 OF BLOCK 124 OF FLORENCE TOWNS	3,356.05	0.00	3,356.05	*
642	200-49-02108	DAVIS GAYLE L, FLORENCE TOWNSITE: E1/2 OF BLK 157 EXCEP	92.46	0.00	92.46	
643	200-49-02306	FLORENCE MOSAIC CHURCH OF THE NAZARENE I, FLORENCE TOWNSITE: S-81' OF BLK 158	460.52	0.00	460.52	*
644	200-50-051B5	PURDEN LAURA, FLORENCE TOWNSITE: S-65' OF BLK 188	131.82	0.00	131.82	
645	200-50-051C3	PURDEN LAURA, FLORENCE TOWNSITE: BLK 188 EXC THE S-65.	615.49	0.00	615.49	
646	200-50-051D1	PURDEN PERRY P, FLORENCE TOWNSITE: N-60' ADJOINING BLK 1	117.63	0.00	117.63	
647	200-50-05208	BRYANT JASON M, FLORENCE TOWNSITE: W1/2 & N 30' ADJ BLK	397.73	0.00	397.73	
648	200-50-065B9	REYES JOE E, FLORENCE TOWNSITE: W-62.5' OF N-118' OF	307.84	0.00	307.84	
649	200-50-072A2	MARTIN DAVID J & JANE GEAMPA, FLORENCE TOWNSITE: W-62.50' OF BLK 212	102.01	0.00	102.01	
650	200-51-003A4	SALVATORE GATTO PARTNERS LP, SE SE SE SW OF SEC 24-4S-9E EXC ANY PORT	578.21	4,898.34	5,476.55	*
651	200-52-193C8	STRANGE BONNA, FLORENCE GARDENS UNIT A LOT 194	96.20	0.00	96.20	
652	200-52-37504	US DEPT OF TREASURY, FLORENCE GARDENS UNIT A LOT 375	186.72	0.00	186.72	
653	200-53-15409	MANNERS RICHARD ALLEN, FLORENCE GARDENS UNIT B LOT 531	236.75	0.00	236.75	*

S = PRIOR YEAR AMOUNT INCLUDES DELINQUENT TAXES INVOLVING SPLITS

## Public Notice

## Public Notice

## Public Notice

## Public Notice

## Public Notice

## Public Notice

Item #	Parcel #	Name & Legal Description	2016 Amount	Prior Years	Sale Amount	Item #	Parcel #	Name & Legal Description	2016 Amount	Prior Years	Sale Amount
654	200-53-206A5	RENDAHL DAVID A & LAURA M, FLORENCE GARDENS UNIT B LOTS 582 & 583	846.19	0.00	846.19	706	202-03-05104	GRANILLO FRANCES, DOUGLAS ADDITION TO TOWN OF FLORENCE: S-	341.46	0.00	341.46
655	200-53-22702	SHANNON MARVIN NELS & LORETTA KAY REV TR, FLORENCE GARDENS UNIT B LOT 604	378.05	0.00	378.05 *	707	202-03-08009	COX GEM G & GORDON KELLY M, DOUGLAS ADDITION TO TOWN OF FLORENCE: LO	434.59	0.00	434.59
656	200-53-305A5	BONNEPRISE JOHN, FLORENCE GARDENS UNIT B LOTS 681 & 682	460.99	0.00	460.99 *	708	202-03-10807	ROBERTS NEIL THOMAS & KRISTI RAE ANN, DOUGLAS ADDITION TO TOWN OF FLORENCE: LO	269.24	0.00	269.24 *
657	200-54-06901	HARKNESS AUDREY J, FLORENCE GARDENS UNIT C LOT 760	244.03	0.00	244.03	709	202-03-118E4	NEAL VALERIE YVONNE, DOUGLAS ADDITION TO TOWN OF FLORENCE: LO	137.74	178.43	316.17 *
658	200-54-15308	EDENHOFER ALEX J & MARY JO TRS, FLORENCE GARDENS UNIT C LOT 844	535.39	0.00	535.39	710	202-03-179B7	ELLIE FAMILY LP, DOUGLAS ADDITION TO TOWN OF FLORENCE: W-	510.17	0.00	510.17 *
659	200-54-17601	MAINSTREET EMPOWERMENT & HOUSING ORGANIZ, FLORENCE GARDENS UNIT C LOT 867	226.75	302.64	529.39 *	711	202-03-202D4	MCLELLAN PAMELA, DOUGLAS ADDITION TO TOWN OF FLORENCE: LO	224.10	0.00	224.10
660	200-55-09001	NEMGER THEODORE, CALIENTE CASA DE SOL UNIT 1 LOT 90	309.95	0.00	309.95 *	712	202-03-23404	ARMAS JOE & LUZ DEL CARMAN GARCIA, DOUGLAS ADDITION TO TOWN OF FLORENCE: N-	218.54	0.00	218.54
661	200-55-09704	DAVIS RONALD VERN & ELENORA MARIA, CALIENTE CASA DE SOL UNIT 1 LOT 97	160.53	0.00	160.53 *	713	202-04-03602	PUPU LLC, FLORENCE HEIGHTS ADDITION: LOT 23 BLK 7	130.71	0.00	130.71
662	200-55-11809	MILLER ROY E, CALIENTE CASA DE SOL UNIT 1 LOT 118	290.15	0.00	290.15	714	202-04-045B7	MANGUM CAROLYN J, FLORENCE HEIGHTS ADDITION: S-45' OF LOT	500.56	0.00	500.56
663	200-55-11908	MILLER ROY E, CALIENTE CASA DE SOL UNIT 1 LOT 119	269.90	0.00	269.90	715	202-04-07405	ELLIE FAMILY LTD PSHIP, FLORENCE HEIGHTS ADDITION: LOT 2 BLK 9	478.89	0.00	478.89 *
664	200-56-22606	CARY RICHARD IRVIN & DEBRA LOUISE, CALIENTE CASA DE SOL UNIT 2 LOT 445	313.96	0.00	313.96 *	716	202-07-04504	GAL ROBBY & SULLIVAN AZURE, WILLOW MANOR SUB FLO LOT 20	357.70	0.00	357.70
665	200-56-33009	LANCASTER-WOIKE MELANIE J, CALIENTE CASA DE SOL UNIT 3 LOT 549	161.63	0.00	161.63	717	202-07-086A2	GOLDBERG ELIZABETH ANN, WESTERN ADD TO TOWN OF FLORENCE S-10' OF	49.97	0.00	49.97
666	200-56-33504	HACKETT ROBERT C, CALIENTE CASA DE SOL UNIT 3 LOT 554	150.95	0.00	150.95	718	202-07-086B0	GOLDBERG ELIZABETH ANN, N-40' OF LOT 12 E THE S-40' OF ABAND 15T	739.42	0.00	739.42
667	200-56-37307	MCLELLAN PAMELA, CALIENTE CASA DE SOL UNIT 3 LOT 589	155.76	0.00	155.76	719	202-07-08802	COX GEM G & KELLY M, WESTERN ADD TO TOWN OF FLORENCE: LOTS 3	377.67	0.00	377.67
668	200-56-38404	HOWARD TODD & HOWARD THEODORE, CALIENTE CASA DE SOL UNIT 3 LOT 620	159.90	0.00	159.90 *	720	202-08-004C5	EMANIKA ASSOCIATES ARCHITECTS INC, BEG @ SE COR OF NW NE IN SEC S-5S-9E TH	368.89	4,253.15	4,622.04 *
669	200-56-41002	FIX ROBERT L & EDNA MARIE, CALIENTE CASA DE SOL UNIT 3 LOT 655	160.75	0.00	160.75 *	721	202-08-004D3	EMANIKA ASSOCIATES ARCHITECTS INC, THE E 185 OF THE W2 OF S2 NW NE IN SEC 2	615.05	5,408.76	6,023.81 *
670	200-58-004V9	PAGGI CAROLYN & PATRICK, BEG @ SE COR OF PAR 4 SEC 2 N-327.91 TO	547.47	0.00	547.47	722	202-09-027A0	A & G FAMILY PROPERTIES LLC, TURNER ADD: FLORENCE LTS 1 2 & 3 & N-35'	17,808.71	0.00	17,808.71
671	200-58-008K0	CAMARENA CARLOS J & MARIA A, S1/2 E1/2 N1/2 OF PARCEL 8 MAGMA BUTTE R	877.33	0.00	877.33	723	202-17-01202	SHERWOOD WILLIS S & MARCIA L, W1/2 SW NE SE OF SEC 8-5S-9E 5.00 AC	780.47	0.00	780.47 *
672	200-58-016T0	ELLIE FAMILY LTD PSHIP, MAGMA BUTTE RANCHES: COM AT SE CR OF PC	506.50	0.00	506.50 *	724	202-21-014A0	NUTT EILEEN & FRANCES D, BEG AT NW COR OF SE1/4 SEC 12-5S-9E; TH	36.94	502.72	539.66 *
673	200-58-02703	RUBIO PEDRO J C, S-258.10' OF W-211' OF W-1/2 S1/2 S1/2 S	440.19	0.00	440.19	725	202-22-00105	US BANK NATIONAL ASSOCIATION TR, HO HO KAM HOMES: LOT 1	299.82	0.00	299.82 *
674	200-60-007C7	SGCBR ENTERPRISES LLC, W2 W2 S2 OF PARCEL 7 OF ARIZONA SKIES RA	177.85	0.00	177.85	726	202-25-00405	FPFZ PROPERTIES LLC, N1/2 N1/2 SW OF SEC 17-5S-9E 40.00 AC	5,155.70	0.00	5,155.70
675	200-60-007D5	SGCBR ENTERPRISES LLC, E2 W2 S2 OF PARCEL 7 OF ARIZONA SKIES RA	177.85	0.00	177.85	727	202-25-005B0	FPFZ PROPERTIES LLC, E2 S2 N2 SW OF SEC 17-5S-9E 20.00 AC	224.16	0.00	224.16
676	200-60-007E2	SGCBR ENTERPRISES LLC, W2 E2 S2 OF PARCEL 7 OF ARIZONA SKIES RA	177.85	0.00	177.85	728	202-25-007N2	KNOWLES KENNETH A, COMM @ SW COR OF SEC 17-5S-9E TH E 980.1	287.57	0.00	287.57
677	200-60-007F0	SGCBR ENTERPRISES LLC, E2 E2 S2 OF PARCEL 7 OF ARIZONA SKIES RA	177.97	0.00	177.97	729	202-25-007S8	SUPERSTITION MOUNTAIN JV LLC, COM @ SW COR OF SEC 17-5S-9E TH N-1314.3	335.06	2,409.34	2,744.40 S
678	200-61-07300	BURCH ROY W & VIOLET S TRS, FLORENCE GARDENS UNIT E LOT 968	712.55	0.00	712.55	730	202-25-007U4	TAX LIEN WAREHOUSE LLC, COM @ SW COR OF SEC 17-5S-9E TH N-1314.3	335.96	407.75	743.71 S
679	200-61-11708	PERRY WILLIAM C & JAYNE A, FLORENCE GARDENS UNIT E LOT 1012	933.08	0.00	933.08	731	202-28-001D4	CARPENTER RICHARD T & DAWN L, BEG AT NE COR OF SW OF SEC 20-5S-9E; TH	680.26	0.00	680.26
680	200-66-07408	WEATHERFORD RANDAL E JR & BRENDA C, CALIENTE CASA DE SOL UNIT 4: LOT 744 SEC	257.32	0.00	257.32 *	732	202-28-009E3	WRIGHT CLAYTON & WRIGHT CHESTINA MICHELL, BEG AT N1/4 COR OF SEC 20-5S-9E; TH W-16	533.94	0.00	533.94 *
681	200-73-03502	HUYNH HOA T NGUYEN LIV TRUST, LOT 35 TIERRA DEL SOL RV RESORT CAB C S	213.48	0.00	213.48	733	202-28-010C5	GRIFFIN JAIME E, COM @ TH NE COR OF SEC 20-5S-9E TH E-956	996.79	0.00	996.79
682	200-73-08501	BAMFORD ROBERT C, LOT 85 TIERRA DEL SOL RV RESORT CAB C S	309.87	0.00	309.87	734	202-28-010D3	GRIFFIN CHANTEL R, COM @ TH NW COR OF SEC 20-5S-9E TH E-956	316.56	0.00	316.56
683	200-75-08902	IRVINE ANNIE K FAM TRUST, THE OASIS AT MAGIC RANCH UNIT 1 LOT 89 S	1,483.56	0.00	1,483.56	735	202-28-021K2	KEMPTON JUSTIN, COM @ SW COR SEC 20-5S-9E TH N-593.28 TH	340.53	0.00	340.53
684	200-75-18406	GOTFRYD LUCY, THE OASIS AT MAGIC RANCH UNIT 1 LOT 184	535.13	0.00	535.13	736	202-28-04104	GARCIA JOSE MANUEL & MARIA J, COM @ SE COR SEC 20-05S-09E TH W-1478.66	350.96	0.00	350.96 S
685	200-75-19701	HERNANDEZ ANASTACIO V, THE OASIS AT MAGIC RANCH UNIT 1 LOT 197	940.04	0.00	940.04 *	737	202-29-00407	ADAMS BILLY J & EDNA L, VALLEY FARMS PCL 17 LOT 4 IN SW SEC 17-	471.87	0.00	471.87
686	200-75-23307	TYREE SANDRA K & ARON D, THE OASIS AT MAGIC RANCH UNIT 1 LOT 233	1,053.35	0.00	1,053.35 *	738	202-29-02007	ROBINSON ABRIAL DUWAYNE & HOLLY LYNN, VALLEY FARMS LOT 20 TR IN NE SEC 20-5S-9	309.20	0.00	309.20
687	200-75-41309	HOFFMAN LORRAINE, OASIS AT MAGIC RANCH UNIT II LOT 412	1,074.26	0.00	1,074.26	739	202-29-02205	ELLIE FAMILY LTD PSHIP, VALLEY FARMS PCL #29 IN LOT 22 TR IN NW	602.65	0.00	602.65
688	200-75-41903	OSBORNE DENNIS, OASIS AT MAGIC RANCH UNIT II LOT 418	1,504.05	0.00	1,504.05 *	740	202-29-02908	DESERT FOOTHILLS INVESTMENTS LLC, VALLEY FARMS LOT 29 IN SEC 20-5S-9E	940.04	0.00	940.04
689	200-75-42208	MARTINEZ MATTHEW E, OASIS AT MAGIC RANCH UNIT II LOT 421	1,241.83	0.00	1,241.83 *	741	202-29-05109	MITCHELL WINNIE, PCL #47 & LOT 51 IN NW SEC 20-5S-9E	45.48	0.00	45.48
690	200-75-56703	WALLACE JENNIFER K, LOT 565 OASIS AT MAGIC RANCH PHASE V AND	997.90	0.00	997.90	742	202-29-06008	NORTON TYLER & SAMANTHA, VALLEY FARMS: LOT 60 IN SEC 20-5S-9E (82	573.12	0.00	573.12
691	200-75-57206	URBICK JOSEPH & TIFFINY, LOT 570 OASIS AT MAGIC RANCH PHASE V AND	517.56	0.00	517.56 *	743	202-29-072G9	GONZALEZ FROYLAN & AMY, HOMES AREA SUBD. (AKA VALLEY FARMS): A.	351.54	0.00	351.54 *
692	201-08-00502	DANIELS ALFRED C W, PATENT MINING PROPERTY PIONEER MINING DI	225.74	0.00	225.74	744	202-30-009A8	MOSLEY JACKIE JR & WILMA, E-55' OF W1/2 OF A PARCEL DESCRIBED AS F	87.03	0.00	87.03
693	201-12-001D0	WESTHOFF JUDITH A, THAT POR OF NW NE OF SEC 14-4S-10E LYING	1,516.04	0.00	1,516.04	745	202-30-009B6	MOSLEY JACK, THE W-110' OF THE FOLLOWING DESCRIBED PARCEL	142.79	0.00	142.79
694	201-14-00302	ROSSBOW LLC, W1/2 NE SW OF SEC 11-4S-10E 20.00 AC	1,021.34	0.00	1,021.34	746	202-32-006T3	RAVENHILL MIKE, COM @ THE W4 COR OF SEC 28-5S-9E TH N-53	260.32	0.00	260.32 *
695	201-20-001H4	KENT ROD, COM @ SE COR OF SEC 17 4S 10E TH N 01D W	207.19	0.00	207.19	747	202-32-007C2	ROER CHARLES JOHN JR, NW SW OF SEC 28-5S-9E; EXC FOR W-400' OF	2,544.98	0.00	2,544.98
696	201-28-00906	US BANK NATIONAL ASSOC TR (STATE OF ARIZ, E1/2 NE SW OF SEC 31-4S-10E 20.00 AC	0.00	14,630.80	14,630.80	748	202-38-001K5	YOUKERS CHANTEL L, COM @ SE COR SEC 17-05S-09E TH W-2641.91	1,309.43	0.00	1,309.43
697	201-30-00704	US BANK NATIONAL ASSOC TR (STATE OF ARIZ, E1/2 NW SE & NE SE SEC 31 4S 10E 50.24 A	0.00	30,288.84	30,288.84	749	202-42-00103	EMANIKA ASSOCIATES ARCHITECTS INC, SUNRISE ESTATES LOT 1 CAB C SLD 130 SEC	158.94	0.00	158.94 *
698	201-30-00803	US BANK NATIONAL ASSOC TR (STATE OF ARIZ, W1/2 NW SE SEC 31 4S 10E 20.00 AC	0.00	11,949.61	11,949.61	750	202-42-00202	EMANIKA ASSOCIATES ARCHITECTS INC, SUNRISE ESTATES LOT 2 CAB C SLD 130 SEC	157.18	0.00	157.18 *
699	202-02-001B3	CURTIS THOMAS L, PORTION OF N1/2 NW NW SE SEC 01-5S-9E N	409.24	0.00	409.24	751	202-42-05607	REMIGIO ANGELICA M, SUNRISE ESTATES LOT 56 CAB C SLD 130 SEC	620.66	0.00	620.66
700	202-02-001C1	CURTIS THOMAS L & JULIE L, COM @ CENTER QTR COR OF SEC 01-05S-09E T	460.50	0.00	460.50	752	202-42-05904	CORONA EVANGELINE R, SUNRISE ESTATES LOT 59 CAB C SLD 130 SEC	158.06	0.00	158.06 *
701	202-02-001D9	CURTIS THOMAS L & JULIE L, PORT OF N2 NW SE OF SEC 01-05S-09E LYING	81.24	0.00	81.24	753	202-42-15200	EMANIKA ASSOCIATES ARCHITECTS INC, SUNRISE ESTATES PHASE 2 TRACT A-B SEC 2-	215.02	2,398.58	2,613.60 *
702	202-03-00105	375 BUTTE LLC, DOUGLAS ADDITION TO TOWN OF FLORENCE: LO	3,009.40	0.00	3,009.40	754	202-45-00106	KSA LIMITED INC, LOT 001 DESERT RIDGE CAB G - SLD 038 SEC	65.21	91.27	156.48 *
703	202-03-01400	REMIGIO MARGARET Y, DOUGLAS ADDITION TO TOWN OF FLORENCE: W-	316.97	0.00	316.97	755	202-45-00205	KSA LIMITED INC, LOT 002 DESERT RIDGE CAB G - SLD 038 SEC	65.21	91.27	156.48 *
704	202-03-01806	RETANA ARTURO, DOUGLAS ADDITION TO TOWN OF FLORENCE: W1	77.22	0.00	77.22	756	202-45-00304	KSA LIMITED INC, LOT 003 DESERT RIDGE CAB G - SLD 038 SEC	65.21	91.27	156.48 *
705	202-03-03307	PADILLA EDWINA L, DOUGLAS ADDITION TO TOWN OF FLORENCE: LO	259.96	0.00	259.96						

B = PARCEL IN BANKRUPTCY NOT ELIGIBLE FOR SALE \* = PRIOR PURCHASED CERTIFICATES MAY EXIST ON THIS PARCEL

S = PRIOR YEAR AMOUNT INCLUDES DELINQUENT TAXES INVOLVING SPLITS





**Public Notice**

**Public Notice**

**Public Notice**

**Public Notice**

**Public Notice**

**Public Notice**

Item #	Parcel #	Name & Legal Description	2016 Amount	Prior Years	Sale Amount
1078	204-07-004B5	MARTINEZ NATALIE, N-85' OF E-100' OF W-200' OF NW NE SE NE	472.56	554.52	1,027.08 *
1079	204-07-03007	BRESEE DEREK & ROSE MARIE, MARTIN ADD COOL LOT 1 & N2 LOT 2	476.12	0.00	476.12
1080	204-08-00100	BIRDS NEST PROPERTIES LLC, WEST COOLIDGE: LOT 1 IN BLK 1	1,361.04	0.00	1,361.04 *
1081	204-08-00704	GLORIA-BONI ALBERT F, WEST COOLIDGE: LOT 8 IN BLK 1	244.20	0.00	244.20
1082	204-08-02205	ELLIE FAMILY LTD PSHIP, WEST COOLIDGE: LOT 6 BLK 2	140.07	0.00	140.07
1083	204-08-02700	SOLIZ SANTIAGO L & ARLE E, WEST COOLIDGE LOTS 13 & 14 IN BLK 2	535.73	0.00	535.73 B
1084	204-08-03104	MEADOWS PAMELIA V TR, WEST COOLIDGE LOTS 19 & 20 IN BLOCK 2	206.11	0.00	206.11
1085	204-08-07808	BAGNALL MICHAEL, WEST COOLIDGE LOT 8 & E2 OF LOT 9 IN BLK	384.52	0.00	384.52
1086	204-08-11909	BOHLEN ANN M, WEST COOLIDGE LOTS 19 & 20 IN BLK 7	509.60	0.00	509.60
1087	204-08-133A9	BOJORQUEZ MARIANA L, WEST COOLIDGE: LOT 17 IN BLK 8 SEC 21-5S	324.43	0.00	324.43 *
1088	204-08-161B2	MARSH JOSEPH G & JACQUELINE G, WEST COOLIDGE: W-2' OF LOT 18 IN BLK 10	41.94	236.58	278.52 *
1089	204-08-21403	CARMONA BACILIA, ARNOLD ESTS COOLIDGE LOT 17 BLK 6	753.06	0.00	753.06
1090	204-09-01502	VAUGHN DAVID, HOGUE ADDITION TO COOLIDGE S2 LOT 1 BLK	173.61	0.00	173.61
1091	204-11-02209	FELIX RAQUEL G, ALLEN ADDITION TO COOLIDGE LOT 7 IN BLK	529.56	0.00	529.56
1092	204-11-02605	HORLACHER JAMES A, ALLEN ADDITION TO COOLIDGE: LOT 11 IN BL	346.18	0.00	346.18
1093	204-11-04908	SUTULOVICH HENRY M, WILDERMUTH ADDITION AMENDED: LOT 7	240.34	0.00	240.34
1094	204-11-05004	SUTULOVICH HENRY M, WILDERMUTH ADDITION AMENDED: LOT 8	293.98	0.00	293.98
1095	204-11-05103	SUTULOVICH HENRY M, WILDERMUTH ADDITION AMENDED: LOT 9	232.18	0.00	232.18
1096	204-11-05509	LEEMHUIS AGNES, WILDERMUTH ADDITION AMENDED: LOT 13	281.76	0.00	281.76 *
1097	204-11-05707	SUTULOVICH HENRY M, WILDERMUTH ADDITION AMENDED: LOT 15	445.91	0.00	445.91
1098	204-11-083C9	SUTULOVICH HENRY M & PAULETTE M, WILDERMUTH ADDITION AMENDED: LOT 40 & S/	586.89	0.00	586.89
1099	204-11-08602	SALVADOR STEVEN D & PAMELA E, WILDERMUTH ADDITION AMENDED: LOT 44	188.67	0.00	188.67
1100	204-12-002A9	DE VALK JOYCE E, PALO VERDE TR: W1/2 OF LOT 2 BLK 1	346.77	0.00	346.77
1101	204-13-019B6	RITCHIE ANNA MARGARET, S-25' OF E-50' OF W-100' OF N-230' OF NW	41.02	605.84	646.86 *
1102	204-13-02007	FIELDS-CARDONA ROBERTA, PCL IN SW NW NE SE IN SEC 28-5S-8E .40 A	241.83	0.00	241.83
1103	204-13-030A3	SANDERS GEORGIA, E-30' N-172' NW SW NE SE IN SEC 28-5S-8E	49.90	210.93	260.83 *
1104	204-14-05909	BARTLETT BRUCE EDWARD, MC INTYRE 3RD SUB COOL LOT 15 BLK 6	255.20	0.00	255.20
1105	204-14-06501	ASH ADAM, MC INTYRES 3RD SUBD COOL LOT 6 BLK 7	745.67	0.00	745.67
1106	204-14-08002	SANDOVAL GLORIA, MC INTYRE 3RD SUB COOLIDGE LOT 11 IN BLK	187.94	0.00	187.94 *
1107	204-14-08101	SANDOVAL GLORIAA, MC INTYRE 3RD SUB COOL LOT 12 BLK 8	353.79	0.00	353.79
1108	204-14-11600	LEWIS MARK A, MC INTYRE 3RD SUB COOL: LOT 10 BLK 10 BO	162.37	208.23	370.60 *
1109	204-14-12806	EDGERLY SHERRIE A, MC INTYRE 3RD SUB COOL LOT 7 BLK 11	38.31	0.00	38.31
1110	204-14-139A1	BALL DALE, AMENDED MCINTYRE 3RD SUBDIVISION LOT 18	666.23	0.00	666.23
1111	204-14-154A1	FREEMAN RUSSELL G JR, MC INTYRE 3RD SUBD AMD: LOT 12 BLK 12	331.18	0.00	331.18
1112	204-14-156A9	DAUGHERTY KEN W, MCINTYRE 3RD SUBD COOL LOT 16 BLK 12	209.27	0.00	209.27
1113	204-14-156B7	YOUNGER JAMES EDWARD, MC INTYRE 3RD SUB COOLIDGE LOT 15 BLK 12	203.64	0.00	203.64
1114	204-14-165B6	MARTINEZ JOSEPH ANDREW & SANDRA CRUZ *, MC INTYRE 3RD SUBD: LOT 1 BLK 13	408.03	0.00	408.03
1115	204-14-170C7	VESPER PROPERTIES LLC, MC INTYRE 3RD SUBD COOL: LOT 10 BLK 13 E	489.88	0.00	489.88 *
1116	204-14-21708	SIERRAS MISAEAL MARTIN CANEZ, MC INTYRE 3RD SUBD: COOL LOT 7 BLK 17	478.50	0.00	478.50 *
1117	204-14-222B7	SHREINER JOHN M & JOHNSON JOHN M, BEG @ SE COR OF SEC 28-5S-8E POB W-300.1	2,142.97	0.00	2,142.97
1118	204-32-10109	MORRELL EUGENE L, MCCLELLAN MEADOWS LOT 101	35.61	0.00	35.61
1119	204-34-019C0	ROBINSON GINGER M, VERDE LANE LOT 18 & E-36 LOT 19 SEC 28-5	864.58	0.00	864.58
1120	204-34-020A1	STEVE G DICKEY LIVING TRUST, W-14 OF LOT 20, VERDE LANE, SEC 28-5S-8E	42.81	363.56	406.37 *
1121	204-37-03103	OSTRANDER DANIEL, SUB LANDMARK RANCH PCL 1 CAB D SLD 142 S	1,149.11	0.00	1,149.11 *
1122	204-37-05702	AMERICAN PENSION SERVICES INC, SUB LANDMARK RANCH PCL 1 CAB D SLD 142 S	1,211.20	0.00	1,211.20
1123	204-38-20600	MARSON KEITH A & NORMA I, REPLAT OF CARTER RANCH SEC 21-05S-08E LO	2,086.71	0.00	2,086.71 *
1124	204-38-31706	BROOKS J RONALD & KIM C, REPLAT OF CARTER RANCH SEC 21-05S-08E LO	580.75	0.00	580.75
1125	204-38-34304	MACIAS JOSE C & CONSUELO S, REPLAT OF CARTER RANCH SEC 21-05S-08E LO	1,128.07	0.00	1,128.07
1126	204-38-39402	BROOKS J RONALD & KIM C, REPLAT OF CARTER RANCH SEC 21-05S-08E LO	1,467.51	0.00	1,467.51
1127	205-03-00207	HITE JESSE O, NORTH COOLIDGE LOT 3 & S2 OF LOT 2 BLK 1	712.40	0.00	712.40
1128	205-03-004B1	FONVILLE ROY, NORTH COOL LOT 6 BLK 1	215.76	1,375.39	1,591.15 *
1129	205-03-01601	AVILES PATSI, NORTH COOL LOTS 7 & 8 BLK 2	350.80	0.00	350.80
1130	205-03-02203	RON SQUARED LLC, NORTH COOLIDGE LOT 15 BLK 2	614.85	0.00	614.85
1131	205-03-02302	HAYDEN HOLDINGS 1 LLC, NORTH COOL LOT 16 IN BLK 2	376.40	0.00	376.40
1132	205-03-05008	THOMPSON WENDELL D & CATHERINE L, NORTH COOLIDGE LOT 3 BLK 4	428.93	0.00	428.93
1133	205-03-08101	ELLIE FAMILY LP, NORTH COOL LOT 19 BLK 5	340.75	0.00	340.75
1134	205-03-084C2	LOOS LLOYD L, S-85 OF LOTS 21 & 22 BLK 5 OF NORTH COOL	302.69	0.00	302.69 *
1135	205-03-09406	SANCHEZ GAUDENCIO, NORTH COOL: LOT 11 BLK 6	132.28	1,926.50	2,058.78 *
1136	205-03-09703	MURILLO MARIA LOURDES, NORTH COOLIDGE N 65' OF LOTS 13 & 14 IN	122.02	1,815.14	1,937.16 *
1137	205-03-12905	BRADY DANIEL R TR, NORTH COOLIDGE LOT 4 BLK 8	109.09	0.00	109.09 *

B = PARCEL IN BANKRUPTCY NOT ELIGIBLE FOR SALE \* = PRIOR PURCHASED CERTIFICATES MAY EXIST ON THIS PARCEL

Item #	Parcel #	Name & Legal Description	2016 Amount	Prior Years	Sale Amount
1138	205-03-139A1	GARCIA OLGA & AUCENCIA, NORTH COOLIDGE: E1/2 OF LOT 3 BLK 10 SEC	155.19	0.00	155.19 *
1139	205-03-14505	BLAKEMAN RUSSELL L, NORTH COOLIDGE LOT 9 BLK 10	273.27	0.00	273.27
1140	205-03-15205	BURTON GEORGE W, NORTH COOLIDGE: LOT 16 BLK 10	142.28	0.00	142.28
1141	205-03-15700	WILLIAMS VICKIE R, NORTH COOLIDGE LOT 3 BLK 11	385.97	0.00	385.97
1142	205-03-15908	JOHNSON DAVID MICHAEL JR, NORTH COOLIDGE LOT 5 BLK 11	225.70	0.00	225.70
1143	205-03-16401	SAMMONS NANCY ANN, NORTH COOLIDGE LOT 10 BLK 11	201.18	912.13	1,113.31 *
1144	205-03-16500	LAKEFIELD LLC, NORTH COOL LOT 11 BLK 11	132.28	168.60	300.88 *
1145	205-03-16807	YUCUPISIO MARGARITO C, NORTH COOLIDGE LOT 14 BLK 11	171.76	851.16	1,022.92 *
1146	205-03-16906	CHANDLER EDNA, NORTH COOL LOT 15 BLK 11	69.22	0.00	69.22
1147	205-03-17409	WOODS SHERIDON E, NORTH COOLIDGE LOT 20 BLK 11	128.16	0.00	128.16
1148	205-03-20304	GHARRITY BERT, NORTH COOL LOTS 12 & 13 & 14 BLK 13	1,390.00	0.00	1,390.00
1149	205-03-225B4	NUNEZ GUADALUPE, NORTH COOLIDGE LOTS 23 BLK 14 AND N-10 O	690.97	0.00	690.97
1150	205-03-226A5	COTA ELOY, NORTH COOLIDGE: LTS 1 & 2 BLK 15 SEC 22	228.09	6,852.40	7,080.49
1151	205-03-251C9	ELLIE FAMILY LP, LOT 3 BLK 17 OF NORTH COOLIDGE AN ADDITI	324.60	0.00	324.60 *
1152	205-03-26004	TAYLOR ROBERT L, NORTH COOL BLK 18 LOT 6	344.47	0.00	344.47
1153	205-03-267E6	YANEZ-BROKESHOULDER BREIGH ANN, NORTH COOLIDGE: LOT 14 BLK 18 SEC 22-5S-	336.45	0.00	336.45
1154	205-03-27507	ELLIE FAMILY LTD PSHIP, NORTH COOLIDGE LOT 11 BLK 19	277.12	0.00	277.12
1155	205-03-29909	LAYNE DAVID & CHRISTINE, NORTH COOLIDGE LOT 18 BLK 20	305.25	0.00	305.25
1156	205-03-30402	REG 401K TRUST, NORTH COOLIDGE LOT 1 BLK 21	598.85	0.00	598.85 *
1157	205-03-307B5	ELLIE FAMILY LTD PSHIP, NORTH COOLIDGE LOT 5 BLK 21	352.13	0.00	352.13
1158	205-03-330C4	CHAVEZ RIGOBERTO RUIZ, NORTH COOLIDGE ADD: LT 10 BLK 22 SEC 22-	216.63	0.00	216.63
1159	205-03-35005	ASHLOCK TAMBRA SUSAN, NORTH COOLIDGE LOT 6 & S 4' OF LT 5 BLK	192.88	0.00	192.88 *
1160	205-03-36300	GRANILLO MARIANA B, NORTH COOLIDGE - NORTH 151' OF BLK 24	166.02	199.11	365.13 *
1161	205-03-36409	RODRIGUEZ CARLOS M JR, NORTH COOLIDGE S 40' OF N 191' & S 44' O	158.06	220.75	378.81 *
1162	205-03-37407	STEELE SANDRA, NORTH COOLIDGE: LOT 4 BLK 25	134.42	0.00	134.42
1163	205-03-37902	CHAMBERS DOROTHY, NORTH COOLIDGE LOT 10 BLK 25	520.78	0.00	520.78 *
1164	205-03-38801	FIGUEROA MICHAEL S, NORTH COOL: LOT 2 IN BLK 26	136.46	174.00	310.46 *
1165	205-03-40609	LARA ALICIA O, NORTH COOLIDGE LOT 21 BLK 26	712.30	0.00	712.30
1166	205-03-40807	RAMIREZ JOE, NORTH COOL: LOT 23 IN BLK 26	290.89	0.00	290.89
1167	205-03-42308	DURAN BULMARO IBARRA, NORTH COOLIDGE LOT 18 BLK 27	478.57	0.00	478.57
1168	205-04-01500	ELLIE FAMILY LTD PSHIP, JONES ADD LOT 16 & E1/2 E1/2 LOT 17 BLK	449.78	0.00	449.78 *
1169	205-04-06301	ROBBINS TERRY, JONES ADD COOL LOT 1 BLK 20	316.22	370.09	686.31 *
1170	205-04-087A1	MACIAS LEONARDA P, JONES ADD COOL: LOT 4 BLK 21	588.60	0.00	588.60
1171	205-04-09305	SPARTAN REALTY INVESTMENTS LLC, JONES ADD COOL E2 OF LOT 11 & ALL OF LOT	1,432.52	0.00	1,432.52 *
1172	205-04-10204	FIRST ASSEMBLY OF GOD OF COOLIDGE ARIZON, JONES ADD COOL LOT 21 BLK 21	450.76	0.00	450.76 *
1173	205-04-10303	FIRST ASSEMBLY OF GOD OF COOLIDGE ARIZON, JONES ADD COOL: LOT 22 BLK 21	450.76	0.00	450.76 *
1174	205-04-11707	HUSTED JOSHUA VINTON & DAWN MARIE, JONES ADD COOL: LOT 15 BLK 22	142.72	0.00	142.72
1175	205-04-14701	MENDOZA JOSE VICTORIANO JR, JONES ADD COOL: LOT 8 BLK 24	132.58	0.00	132.58
1176	205-04-164C3	PENSCO TRUST CO LLC, JONES ADD: COOLIDGE LT 5 EXC W-3.5' LT 6	2,184.29	0.00	2,184.29
1177	205-04-17407	CHOATE EARL D, JONES ADD COOLIDGE LOT 17 BLK 25	320.25	0.00	320.25
1178	205-04-17605	ORTIZ MARTHA I, JONES ADD COOL: LOT 19 BLK 25	884.10	0.00	884.10
1179	205-04-21003	ELLIE FAMILY LTD PSHIP, JONES ADD COOLIDGE LOT 11 BLK 27	485.06	0.00	485.06 *
1180	205-05-00400	CUNNINGHAM MICHAEL TROY, COOLIDGE AMENDED: W-13' OF LOT 8 & E 1/2	260.61	0.00	260.61
1181	205-05-01002	ROMERO MELISSA, COOLIDGE AMENDED: LOT 1 BLK 2	505.70	0.00	505.70
1182	205-05-03909	DESERT QUAY INC, COOLIDGE AMENDED: LOT 4 BLK 4 EXC N-10'	1,918.63	0.00	1,918.63
1183	205-05-045A9	DESERT QUAY LLC, COOLIDGE AMENDED LOT 15 & W-16' OF LOT 1	182.11	0.00	182.11
1184	205-05-06308	MEADOWS PAMELIA V TR, COOLIDGE AMENDED: LOT 2 IN BLK 6	218.92	0.00	218.92
1185	205-05-06407	MEADOWS PAMELIA V TR, COOLIDGE AMENDED: LOT 3 IN BLK 6	218.92	0.00	218.92
1186	205-05-07504	NICHOLSON JOHN, COOLIDGE AMENDED LOT 16 BLK 6	731.53	0.00	731.53
1187	205-05-085A0	HENDRIX SALVAGE COMPANY INC, COOLIDGE AMENDED: LOTS 10 & 11 IN BLK 7	3,426.20	0.00	3,426.20 *
1188	205-05-08908	GAMBOA ENRIQUE CARRILLO & MARIA G, COOLIDGE AMENDED: LOT 16 IN BLK 7	142.72	0.00	142.72
1189	205-05-11803	MEADOWS PAMELIA V TR, COOLIDGE AMENDED LOT 10 IN BLK 9	913.29	0.00	913.29
1190	205-05-14302	BEATON FAMILY TRUST, COOLIDGE AMENDED: LOT 1 BLK 11 EXC N-10	8,207.08	0.00	8,207.08 *
1191	205-05-175A1	CARRILLO-GAMBOA ENRIQUE, COOLIDGE AMENDED E1/2 LOT 13 BLK 13 SEC	78.39	1,191.71	1,270.10
1192	205-05-175B9	CARILLO MARIA G CARLOS DE, COOLIDGE AMENDED: W1/2 LOT 11 & ALL OF L	461.49	0.00	461.49
1193	205-05-18105	BEARDSLEY LLOYD & VINETTE, CO			

**Public Notice**

**Public Notice**

**Public Notice**

**Public Notice**

**Public Notice**

**Public Notice**

Item #	Parcel #	Name & Legal Description	2016 Amount	Prior Years	Sale Amount
1202	205-06-054B3	MONTIJO DOMINGO, BAUGHN'S TOWNSITE OF COOLIDGE: LOT 3 BL	91.47	119.31	210.78 *
1203	205-06-06306	MACIAS LEONARDA P, BAUGHN'S TOWNSITE OF COOLIDGE: LOT 13 B	137.11	338.44	475.55
1204	205-06-06405	MACIAS LEONARDA P, BAUGHN'S TOWNSITE OF COOLIDGE: LOT 14 B	137.11	338.44	475.55
1205	205-06-06504	MACIAS LEONARDA P, BAUGHN'S TOWNSITE OF COOLIDGE: LOT 15 1	137.11	338.44	475.55
1206	205-06-06603	MACIAS LEONARDA P, BAUGHN'S TOWNSITE OF COOLIDGE LOTS 16 1	251.23	0.00	251.23
1207	205-06-06702	MACIAS LEONARDA P, BAUGHN'S TOWNSITE OF COOLIDGE LOTS 18 &	398.08	1,020.38	1,418.46
1208	205-06-072A3	CARDONA MARY, BAUGHN'S TOWNSITE OF COOLIDGE: LOT 33 BL	101.47	0.00	101.47
1209	205-06-07304	CARDONA TONY J, BAUGHN'S TOWNSITE OF COOLIDGE LOT 34 BL	331.97	0.00	331.97
1210	205-06-08401	HOOD PATRICIA V REV LIVING TRUST, BAUGHN'S TOWNSITE OF COOLIDGE LOT 12 BL	81.02	0.00	81.02
1211	205-06-08500	HOOD PATRICIA V REV LIVING TRUST, BAUGHN'S TOWNSITE OF COOLIDGE LOT 13 BL	101.47	0.00	101.47
1212	205-06-092A9	MOSLEY BONNIE J, BAUGHN'S TOWNSITE OF COOLIDGE LOT 25 BL	101.47	0.00	101.47
1213	205-06-092B7	MOSLEY BONNIE, BAUGHN'S TOWNSITE OF COOLIDGE LOT 26 BL	101.47	0.00	101.47
1214	205-06-09300	MOSLEY BONNIE, BAUGHN'S TOWNSITE OF COOLIDGE LOT 27 BL	146.41	0.00	146.41
1215	205-06-098A3	SPARTAN REALTY INVESTMENTS, BAUGHN'S TOWNSITE OF COOLIDGE: LOTS 36	425.19	5,073.02	5,498.21 *
1216	205-06-12304	VALENCIA JOSE, BAUGHN'S TOWNSITE OF COOLIDGE LOTS 4 & 5	265.81	0.00	265.81
1217	205-06-12403	MOSELY CHARLES RAY SR, BAUGHN'S TOWNSITE OF COOLIDGE LOT 6 IN B	101.47	0.00	101.47
1218	205-06-12502	MOSELY CHARLES RAY SR, BAUGHN'S TOWNSITE OF COOLIDGE LOT 7 IN B	101.47	0.00	101.47
1219	205-06-12601	MOSLEY CHARLES R & BONNIE, BAUGHN'S TOWNSITE OF COOLIDGE LOTS 8 & 9	165.01	0.00	165.01
1220	205-06-129A6	CULVER RODERICK, BAUGHN'S TOWNSITE OF COOLIDGE: LOT 16 IN	91.47	119.31	210.78 *
1221	205-06-143A8	BEDFORD WILLIAM C, BAUGHN'S TOWNSITE OF COOLIDGE LOTS 35 &	297.95	0.00	297.95 *
1222	205-06-15000	MEDLOCK ERNESTINE, BAUGHN'S TOWNSITE OF COOLIDGE LOTS 1 & 2	64.65	86.85	151.50
1223	205-06-16206	SIERRA RICARDO R, BAUGHN'S TOWNSITE OF COOLIDGE LOTS 3 & 4	142.40	0.00	142.40
1224	205-06-17402	ARAUJO ROGELIO QUEVEDO, BAUGHN'S TOWNSITE OF COOLIDGE LOTS 25 &	385.19	0.00	385.19
1225	205-06-205A3	ELLIS EDGAR & FANNIE, BAUGHN'S TOWNSITE OF COOLIDGE: LOT 15 BL	489.53	0.00	489.53 *
1226	205-06-22501	TRISTE MANUELA, BAUGHN'S TOWNSITE OF COOLIDGE LOT 3 IN B	78.22	103.26	181.48
1227	205-06-23004	SOLIZ ANDREA MARIA, BAUGHN'S TOWNSITE OF COOLIDGE LOT 9 & 10	145.61	179.77	325.38 *
1228	205-06-25504	MEADERS MICHELLE, BAUGHN'S TOWNSITE OF COOLIDGE: LOT 1 IN	91.47	755.42	846.89 *
1229	205-06-25702	ALTMAN CARMELA C *, BAUGHN'S TOWNSITE OF COOLIDGE LOT 3 IN B	91.47	553.66	645.13 *
1230	205-06-25801	ALTMAN CARMELA C, BAUGHN'S TOWNSITE OF COOLIDGE LOT 4 IN B	101.47	0.00	101.47 *
1231	205-12-009E0	ELLIE FAM LTD PSHIP, COM AT THE N 1/4 COR SEC 27-05S-08E TH S	2,764.41	0.00	2,764.41 *
1232	205-13-01006	SAULEN ELSIE R & SAUCEDA ALONZO, STOEGER ADD COOL LOT 12 BLK 1	193.03	244.33	437.36 *
1233	205-13-01303	MILLER GUY E & LEORA E (EST OF), STOEGER SUB COOL LOT 4 BLK 2	210.22	0.00	210.22 *
1234	205-13-02400	DOMINGUEZ WALLIE TR, STOEGER SUB COOL LOT 4 IN BLK 3	136.53	0.00	136.53 *
1235	205-13-02608	URQUIJO MARIA LOURDES, STOEGER SUB COOLIDGE LOT 6 IN BLK 3	136.51	0.00	136.51
1236	205-13-033B5	SARAH KELLEY LLC, N-122 OF TRACT 2 STOEGER SUBD # 1 SEC 27	1,168.63	0.00	1,168.63
1237	205-14-00600	HENDRIX SALVAGE COMPANY INC, SEAGOE ADD COOL LOT 1, BLK 2	1,423.77	0.00	1,423.77 *
1238	205-14-029D5	BORDERS MICHELLE L, SEAGOE ADD TO COOLIDGE: BLK: 3, LOT: 10,	431.99	0.00	431.99 *
1239	205-14-06003	BATSON HELEN (EST OF), MCINTYRE ADD: COOL LOT 2 BLK 1	319.59	0.00	319.59
1240	205-14-06706	TORRES ZULEMA, MC INTYRE ADD COOL LOT 4 BLK 2	142.40	178.26	320.66 *
1241	205-14-08009	PADILLA DARLENE MARY LEE, MCINTYRE ADD: COOL LOT 11 BLK 3 .25 AC	395.27	0.00	395.27 *
1242	205-14-09700	DUARTE ADALBERTO & MARIA, MC INTYRE ADD: COOL LOT 11 IN BLK 4	449.02	0.00	449.02
1243	205-14-10104	ROBLES MARIE L, MCINTYRE ADD COOL LOT 15 BLK 4	224.86	0.00	224.86
1244	205-14-105A8	FELIX JOHNNY G, MCINTYRE ADD: LOT 1 BLK 5	229.23	282.98	512.21 *
1245	205-14-109A4	SANCHEZ GAUDENCIO & ROCIO ETAL, WALLACE ADD COOL LOT 2 IN BLK 1	384.08	0.00	384.08
1246	205-14-110B9	GARCIA TOM Y, WALLACE ADD: LOT 4 BLK 1	108.06	133.10	241.16 *
1247	205-14-12605	CUNNINGHAM BRYAN D, WALLACE ADD COOL LOTS 15 16 BLK 2	298.43	0.00	298.43
1248	205-14-12902	PEREA ARMANDO JR, WALLACE ADD COOLIDGE LOT 1 IN BLK 3	334.54	0.00	334.54
1249	205-14-13009	PEREA ARMANDO JR, WALLACE ADD COOL LOT 2 BLK 3	485.55	0.00	485.55
1250	205-14-13108	PEREA ARMANDO JR, WALLACE ADD COOL LOT 3 BLK 3	132.02	0.00	132.02
1251	205-14-132C1	ELLIE FAMILY LP, WALLACE ADDITION BLK:3 LOT:4 SEC 27-5S-8	1,244.38	0.00	1,244.38 *
1252	205-14-13702	ELLIE FAMILY LP, WALLACE ADD COOL LOT 13 BLK 3	307.67	0.00	307.67
1253	205-14-13801	ELLIE FAMILY LP, WALLACE ADD COOL LOT 14 BLK 3	677.39	0.00	677.39
1254	205-14-13900	ELLIE FAMILY LP, WALLACE ADD COOL LOT 15 BLK 3	520.38	0.00	520.38
1255	205-14-15608	MOORE SAMMY J, WALLACE ACRES COOL N 65' OF W 150' LOT 1	175.33	0.00	175.33 *
1256	205-14-15707	BARNES NETA, WALLACE ACRES COOL TR LESS NW 65' X 150'	59.73	0.00	59.73
1257	205-14-16200	FELIX BETTY RI, WALLACE ACRES COOL N1/2 OF TRACT 15 IN B	353.85	0.00	353.85

B = PARCEL IN BANKRUPTCY NOT ELIGIBLE FOR SALE \* = PRIOR PURCHASED CERTIFICATES MAY EXIST ON THIS PARCEL

Item #	Parcel #	Name & Legal Description	2016 Amount	Prior Years	Sale Amount
1258	205-14-164A6	BERG DAVID, WALLACE ACRES COOL S2 TR 17 BLK 1	353.85	0.00	353.85
1259	205-14-191D7	MARTINEZ FRANCES, BEG @ NW COR LOT 12 IN BLK 2 WALLACE ACR	401.60	0.00	401.60
1260	205-15-02207	GONZALES GUSTAVO RENTALS LLC, SEAGOE SECOND ADD: BLK 2 W-90' OF LTS 1	796.14	0.00	796.14
1261	205-15-03106	POMPA JOSE ALVARO, SEAGOE 2ND ADD COOL LOT 12 BLK 2	1,712.62	0.00	1,712.62
1262	205-15-04302	HENLEY SCOTT J, NOWLIN ADD COOL: LOT 1 BLK 1	136.29	172.77	309.06 *
1263	205-15-05309	COTA ELOY, NOWLIN ADD COOL LOT 11	130.07	3,181.94	3,312.01 *
1264	205-15-05408	COTA ELOY, NOWLIN ADD COOL: LOT 12 BLK 1	146.29	0.00	146.29 *
1265	205-15-05903	MATHIS LOVIE, SEAGOE 3RD ADD COOL: LOT 5 BLK 1	342.66	404.57	747.23 *
1266	205-15-06208	BOJORQUEZ HECTOR MANUEL, SEAGOE 3RD ADD COOL LOT 8 BLK 1	297.06	0.00	297.06
1267	205-15-064A4	JOHNSON BERTHA F, SEAGOE 3RD ADD: LOT 12 BLK 1	357.19	0.00	357.19
1268	205-15-07206	STEEN MARILYN A ETAL, SEAGOE 3RD ADD COOL LOT 8 BLK 2	841.37	0.00	841.37
1269	205-15-07305	STEEN MARILYN A ETAL, SEAGOE 3RD ADD COOL LOT 9 BLK 2	85.52	0.00	85.52
1270	205-15-08402	CURRY LES, SEAGOE 4TH ADD COOL LOT 2 BLK 1	130.07	3,550.81	3,680.88 *
1271	205-15-08808	GUTCHO LAWRENCE (EST OF), SEAGOE 4TH ADD COOL LOT 6 BLK 1	128.11	163.54	291.65 *
1272	205-15-09103	BOLINSKY ARRON, SEAGOE 4TH ADD COOLIDGE LOT 9 BLK 1	243.20	0.00	243.20
1273	205-15-09509	CLARK DOROTHY R, SEAGOE 4TH ADD COOLIDGE LOT 13 BLK 1 .25	163.23	0.00	163.23
1274	205-15-10200	MAAT AKUA, SEAGOE 4TH ADD COOLIDGE LOT 22 BLK 1	128.11	503.44	631.55 *
1275	205-15-11109	JETHRO PEABODY INVESTMENTS LLC, SEAGOE 4TH ADD COOL LOT 10 BLK 2	130.07	1,606.65	1,736.72 *
1276	205-15-11505	EQUITY TRUST COMPANY FBO KAREN E STUART, SEAGOE 4TH ADD COOL LOT 15 BLK 2	458.81	0.00	458.81
1277	205-16-001E9	WILLEY KENNETH B TR, E-189' OF E-377' OF N-175' OF SW NW SEC	823.04	0.00	823.04
1278	205-16-00605	VARGAS MAURICIO, SOUTHSIDE ACRES: W1/2 N1/2 OF LOT 3 BLK	498.49	0.00	498.49
1279	205-16-015A2	AGUAYO FRANK P, SOUTHSIDE ACRES: TRACT 7 BLK 1 LESS W-22	1,196.64	0.00	1,196.64
1280	205-16-017A0	FLORES ADRIANA, SOUTHSIDE ACRES: S1/2 OF (E 3/4 OF AN ACR	572.65	0.00	572.65
1281	205-16-017C6	HERRERA FRANCES, SOUTHSIDE ACRES: N1/2 OF (E 3/4 OF AN AC	556.45	0.00	556.45
1282	205-17-01106	FONVILLE ROY C & SHEILA K, SPRUELL SUBD E IN NW SW LOT 1	479.09	0.00	479.09 *
1283	205-17-02609	ELLIE FAMILY LTD PARTNERSHIP, SPRUELL SUBDIVISION: LOTS 7 & 8 IN BLK 1	2,036.00	0.00	2,036.00 *
1284	205-17-051B3	CULVER BRODERICK, BEG AT NW CR OF S 1/2 SE NW SW OF SEC 27	476.61	0.00	476.61
1285	205-18-00908	PRATT GEORGE A, MCINTYRE SECOND SUBDIVISION: LOT 12 IN B	164.94	0.00	164.94 *
1286	205-18-02300	RODRIGUEZ MARISOL, MCINTYRE SECOND SUBDIVISION: LOTS 4 & 5	507.29	0.00	507.29 *
1287	205-18-03100	QUINTERO JOSE JUAN PARRA & PETRA, MCINTYRE SECOND SUBDIVISION: LOT 3 IN BL	423.01	0.00	423.01
1288	205-19-00500	WRIGHT INVESTMENTS LLC 3, VISTA MONTANA HOMES: LOT 5 SEC 22-5S-8E	472.19	0.00	472.19
1289	205-19-02100	ARROYO MARIA JOSE CABRAL, VISTA MONTANA HOMES: LOT 21 SEC 22-5S-8E	458.24	0.00	458.24
1290	205-19-027B0	GOLDEN TOUCH REALTY INC, COMM AT THE SOUTHERN MOST POINT IN LOT 2	44.58	259.76	304.34 *
1291	205-19-037B8	VEGA JOSE, LOT 37 AND A PORTION OF LOT 28 IN VISTA	252.44	316.45	568.89 *
1292	205-19-07000	T8 ASSET CAPITAL, VISTA MONTANA HOMES: LOT 70 SEC 22-5S-8E	453.03	0.00	453.03
1293	205-24-27305	PICACHO CROSSING HOA, TRACTS A, B, C, D, E, F, G, H, K, L, M,	1,436.47	4,644.71	6,081.18
1294	206-01-014V4	THIBODEAUX DEBRA, COM @ NW COR OF SEC 23-5S-10E TH E-331.4	507.52	0.00	507.52
1295	206-01-022L1	SPURLOCK CLAYTON JOE, COM @ SW COR SEC 5-5S-10E TH E-831.10 TO	171.03	0.00	171.03
1296	206-01-022N5	RODRIGUEZ JOE R, COM @ SW CORNER OF SEC 05-5S-10E TH E-11	158.26	214.95	373.21 *
1297	206-01-024B9	WEDLAKE DAVID J & JUDITH V, COM @ NE CORNER SE1/4 NE1/4 SEC 7-5S-10E	378.97	0.00	378.97 *
1298	206-04-02100	SECRETARY OF HUD, DESERTAIRES ESTATES W-60' OF N-70' OF LOT	36.94	297.53	334.47 *
1299	206-05-00309	COLORADO COMMERCIAL LLC, N1/2 NW NE NE OF SEC 10-5S-10E 5.00 AC	45.26	0.00	45.26
1300	206-05-00507	WARD TERENCE E & ELAINE B TRS, N1/2 SW NE NE OF SEC 10-5S-10E 5.00 AC	217.07	0.00	217.07
1301	206-06-030G9	COLE RION J & HEIDI, SW NW NE SE EXC FOR S-60' OF E-50' THERE	207.39	0.00	207.39 *
1302	206-06-031C7	COLE RION J & HEIDI, S-160' OF E-660' OF NE SE OF SEC 13-5S-1	206.74	0.00	206.74 *
1303	206-06-031D5	COLE RION J & HEIDI, N-160' OF E-660' OF N1/2 S1/2 NE SE OF S	206.74	0.00	206.74 *
1304	206-06-04002	WIRTH PATRICK T, E1/2 NW NW NE SE OF SEC 13-5S-10E 1.25 A	227.82	0.00	227.82 *
1305	206-06-04200	BAUER ROBERT, W1/2 NW NW NE SE OF SEC 13-5S-10E 1.25 A	41.23	0.00	41.23
1306	206-06-045D9	BARNES S GLENN III, COM @ THE S4 COR OF SEC 13-05S-10E TH N-	433.21	0.00	433.21 *
1307	206-07-011A3	OAKES JODI, COM @ SE COR OF SEC 17-5S-10E TH W-2655.	141.16	222.11	363.27 *
1308	206-07-011B1	OAKES JODI, COM @ SE COR OF SEC 17-5S-10E TH W-2655.	141.16	222.11	363.27 *
1309	206-07-011C9	OAKES JODI, COM @ SE COR OF SEC 17-5S-10E TH W-2655.	141.16	222.11	363.27 *
1310	206-07-011D7	OAKES JODI, COM @ SE COR OF SEC 17-5S-10E TH W-2655.	141.16	222.11	363.27 *
1311	206-08-01400	BUCCELLATO PAOLO, A & C ACRES SUB LOT 14	285.31	0.00	285.31
1312	206-08-03000	PADILLA ADOLFO & PEGGY A, A & C ACRES SUB LOT 30	263.68	0.00	263.68
1313	206-08-03406	EXOTIC PROPERTIES DEVELOPMENT CORPORATIO, A & C ACRES SUB LOT 34	254.15	340.86	595.01 *
1314	206-08-04602	PANAGIA THEOTOKOS ECCLESIASTICAL RETREAT, A & C ACRES SUB LOT 46	407.62	0.00	407.62
1315	206-08-056B5	MEYER LILAH, E-393.83 OF LOT 56 OF A & C ACRES, SEC 2	527.97	0.00	527.97
1316	206-09-00202	ROYAL KING PROPERTIES LLC, W1/2 NW NE NW OF SEC 21-5S-10E 5.00 AC	416.80	0.00	416.80
1317	206-09-003C5	BELL CANDY, COMM @ NW COR OF SEC 21-5S-10E TH E-991.	237.82	0.00	237.82 *
1318	206-09-010K6	LOWRY WILLIAM G & VICKIE L, S1/3 N3/5 W1/2 E1/2 NE NW OF SEC 21-5S-1	214.93	306.17	521.10 *

S = PRIOR YEAR AMOUNT INCLUDES DELINQUENT TAXES INVOLVING SPLITS

Public Notice

Public Notice

Public Notice

Public Notice

Public Notice

Public Notice

Item #	Parcel #	Name & Legal Description	2016 Amount	Prior Years	Sale Amount
1319	206-14-009A3	SWANN REVOCABLE TRUST, N/2, S/2, NE, SE & SW, S/2, NE, SE OF SE	844.70	0.00	844.70 *
1320	206-16-001B4	WORLD ASSISTANCE FOUNDATION, COM @ NW/4 COR OF SEC 29-5S-10E TH S-349	152.81	0.00	152.81
1321	206-17-001B2	CARLSON JERRY L & YVETTE G ETAL, EVANS ESTATES (UNRECORDED SUB): LOTS 19	273.53	0.00	273.53
1322	206-17-012A1	BUCCELLATO ANGELA, BEG @ E1/4 CORNER OF SEC 29-5S-10E TH S-	482.48	0.00	482.48
1323	206-17-012B9	BUCCELLATO PAOLO, COM @ E1/4 CORNER OF SEC 29-5S-10E TH S-	387.19	0.00	387.19
1324	206-17-012C7	BUCCELLATO PAOLO, COM @ E1/4 CORNER OF SEC 29-5S-10E TH S-	387.19	0.00	387.19
1325	206-19-01100	CUSTER ROBERT B, N-60.00 OF NE NE NE OF SEC 31-5S-10E 378	36.94	649.86	686.80
1326	206-19-028A9	THEOTOKOS PANAGIA ECCLESIASTICAL RETREAT, N2 W2 SW SE NE OF SEC 31-5S-10E AKA PCL	273.15	0.00	273.15
1327	206-19-028C5	PANAGIA THEOTOKOS ECCLESIASTICAL RETREAT, S2 S2 W2 SW SE NE OF SEC 31-5S-10E AKA P	171.84	0.00	171.84
1328	206-21-01106	ROBERTS CHRISTINA & PHILIP, N1/2 E1/2 W1/2 E1/2 S1/2 S1/2 NE EXC N-7	229.41	0.00	229.41
1329	206-21-01908	FRANCIS CHRISTOPHER, S-5 OF N-20 OF W-132 OF E1/2 W1/2 S1/2 S	36.94	572.82	609.76
1330	206-22-013C6	ORTEGA ISMAEL J *, S-130' OF SW SE NW NW OF SEC 34-5S-10E .	481.65	0.00	481.65
1331	206-22-033E7	GUZMAN JUAN, S1/2 W1/2 E1/2 SW SW NW OF SEC 34-5S-10E	539.03	0.00	539.03
1332	206-22-033F5	GARDEA MARIO, S1/2 E1/2 E1/2 SW SW NW OF SEC 34-5S-10E	558.70	0.00	558.70
1333	206-22-036B1	JABIL PROPERTIES LLC, BEG @ CENTER COR OF SEC 34-5S-10E S89D W	459.88	0.00	459.88
1334	206-22-037B0	SIECK PATTY M, BEG @ W1/4 COR OF SEC 34 E-1653.75 N-294	154.17	0.00	154.17
1335	206-24-008A3	LEE RUTH, N1/2 W1/2 NW NW SE OF SEC 34-5S-10E 2.50	450.17	0.00	450.17
1336	206-24-034B9	WHITELAW SUSAN G, COMM @ SE COR OF SEC 34-5S-10E N-210.75	498.07	0.00	498.07 *
1337	206-25-001H2	TANG INVESTMENT COMPANY LLC, NW SW SEC 35-5S-10E 40.00 AC	1,614.41	0.00	1,614.41
1338	206-28-02802	ROBERTS PAUL & RICKIE, JAVELINA DESERT FOREST ESTATES LOT 28	320.73	0.00	320.73 *
1339	206-28-09500	TRANSAMERICA TITLE INS CO TR 95487, JAVELINA DESERT FOREST ESTATES TRACT D	36.94	649.86	686.80
1340	206-28-09609	TRANSAMERICA TITLE INS CO TR 95487, JAVELINA DESERT FOREST ESTATES TRACT E	46.94	0.00	46.94 *
1341	206-29-009B9	PROCK DARRICK & MARCELLA M, SE NE SE SEC 12-5S-10E (AKA PAR B OF SURT	650.62	0.00	650.62
1342	206-29-010M8	HARMON CURTIS C TR, THE NE SW NW NE OF SEC 12-5S-10E AKA PCL	189.28	0.00	189.28
1343	206-29-010Q0	CACTUS WREN INVESTMENTS LLC, THE SE SW NW NE OF SEC 12-5S-10E AKA PCL	210.30	0.00	210.30
1344	206-30-003A5	WARD TERENCE E & ELAINE B TRS, W-1155 OF E-1825 OF S2 NW & W-1155 OF E-	69.87	0.00	69.87
1345	206-30-003D9	MICHAEL D GILLIHAN TRUSTEE MICHAEL D, S1/2 E1/2 OF S-754.30 OF W-1155 OF E-181	300.75	0.00	300.75
1346	206-30-00604	WARD TERENCE E & ELAINE B TRS, S-880' OF W-825' OF N1/2 SW SEC 11-5S-10	508.81	0.00	508.81
1347	206-31-004B0	PREMIER DESERT HOLDINGS LLC, COM @ NE COR SEC 16-5S-10E TH W-1320.28	416.80	0.00	416.80
1348	206-32-01905	LEWIS BYRAN & TONI MARIE, E1/2 SE NW SW OF SEC 13-5S-10E EXC N-30'	235.71	0.00	235.71
1349	206-33-00509	FLORENCE 40 INVESTMENTS LLC, FINISTERRE RANCHETTS (SUBD OF UNSUBDIVID	806.83	0.00	806.83
1350	209-04-001C2	LIZARRAGA MARIO L, COM @ NE COR SEC 3-5S-8E TH W-933.87 TO	808.68	0.00	808.68
1351	209-16-001A0	MADDOCK DOROTHY MAE, POR OF NE OF SE MORE PARTICULARLY DESC A	41.91	117.02	158.93 *
1352	209-19-007G5	ARTHUR LEE INC, SEC 19-5S-8E 227380 SQ FT 5.22 AC BEG N	459.15	0.00	459.15
1353	209-20-02308	BROOKS JOHN R, HEARTLAND UNIT 1 LOT 13 SEC 20-5S-8E 581	819.74	0.00	819.74
1354	209-20-02704	FUENTES STEPHANIE, HEARTLAND UNIT 1 LOT 17 SEC 20-5S-8E 631	1,035.14	0.00	1,035.14
1355	209-20-24906	KUESPERT ANDREW & REBECCA, HEARTLAND UNIT 1 LOT 239 SEC 20-5S-8E 58	640.93	0.00	640.93
1356	209-20-26000	MARTINEZ JOSEPH A, HEARTLAND UNIT 1 LOT 250 SEC 20-5S-8E 58	374.61	0.00	374.61
1357	209-22-006V4	RICHARDSON LARRY J & DUCHARME JOE, COM @ E4 COR SEC 24-5S-8E TH W-576.63 TH	79.49	0.00	79.49
1358	209-25-00707	GANON INVESTMENT PROPERTIES LLC, LOT 1 COOLIDGE INDUSTRIAL PARK CAB B SL	10,473.85	0.00	10,473.85
1359	209-26-00606	LEGARDA NORMA ARACELI, FRAZIER HOMESITE: LOT 6 BLK 1 SEC 29-5S-	536.83	0.00	536.83
1360	209-26-01109	JEFFRIES WILLIA, FRAZIER HOMESITE: LOT 1 BLK 2 SEC 29-5S-	79.50	104.62	184.12 *
1361	209-26-01208	SMITH CHARLENE CHARLES, FRAZIER HOMESITE: LOT 2 BLK 2 SEC 29-5S-	78.79	116.74	195.53
1362	209-26-01307	JEFFRIES JOHN AR, FRAZIER HOMESITE: LOT 3 BLK 2 SEC 29-5S-	87.00	112.10	199.10 *
1363	209-32-00109	BARTLETT FARMS, NE OF SEC 34-5S-8E LYING E OF R R R W 89	4,363.47	0.00	4,363.47
1364	209-32-00208	BARTLETT FARMS, NE OF SEC 34-5S-8E LYING W OF R R R W 63	3,270.76	0.00	3,270.76
1365	209-32-00703	BARTLETT FARMS, SE OF SEC 34-5S-8E LYING W OF R R R W 87	2,205.02	0.00	2,205.02
1366	209-32-00802	BARTLETT FARMS, SE OF SEC 34-5S-8E LYING E OF R R R W 65	2,191.05	0.00	2,191.05
1367	209-38-14909	WITTEN ESTHER S, HEARTLAND UNIT 2 SEC 20-05-08E LOT 149 5	916.89	0.00	916.89
1368	209-38-20609	ANANIADIS ELEFThERIA, HEARTLAND UNIT 2 SEC 20-05-08E LOT 206 5	1,098.27	0.00	1,098.27 *
1369	209-38-25400	BROOKS JOHN RONALD & KIM C, HEARTLAND UNIT 2 SEC 20-05-08E LOT 254 5	548.75	0.00	548.75
1370	209-38-26903	BROOKS J RONALD & KIM C, HEARTLAND UNIT 2 SEC 20-05-08E LOT 269 6	517.06	0.00	517.06
1371	209-38-29204	BROOKS J RON & KIM C, HEARTLAND UNIT 2 SEC 20-05-08E LOT 292 6	682.79	0.00	682.79

Item #	Parcel #	Name & Legal Description	2016 Amount	Prior Years	Sale Amount
1372	209-38-29907	BROOKS J RONALD & KIM C, HEARTLAND UNIT 2 SEC 20-05-08E LOT 299 5	548.54	0.00	548.54
1373	209-38-39708	KOBRA TRUST, HEARTLAND UNIT 2 SEC 20-05-08E LOT 397 6	666.61	0.00	666.61
1374	209-39-58706	QUEVEDO BRENDA, LOT 587 HEARTLAND UNIT 3 CAB F - SLD 151	1,148.86	0.00	1,148.86
1375	210-03-02500	ACOSTA JUAN ANTONIO, VALLEY OF THE SUN ESTATES #1 LOT 25	154.20	0.00	154.20
1376	210-03-02906	HERNANDEZ SAUL, VALLEY OF THE SUN ESTATES #1 LOT 29	154.20	0.00	154.20
1377	210-03-03805	OLMSTEAD PAUL, VALLEY OF THE SUN ESTATES #1 LOT 38	154.20	0.00	154.20
1378	210-03-05107	QUINONEZ JUAN AND MARGARITA, VALLEY OF THE SUN ESTATES #1 LOT 51	164.65	0.00	164.65
1379	210-03-05305	VARELA RAYMUNDO, VALLEY OF THE SUN ESTATES #1 LOT 53	1,231.29	0.00	1,231.29
1380	210-03-05800	DCAS INVESTMENTS LLC, VALLEY OF THE SUN ESTATES #1 LOT 58	700.58	0.00	700.58
1381	210-03-06402	BURGUENO FRANCISCO J & LAURA E, VALLEY OF THE SUN ESTATES #1 LOT 64	1,145.08	0.00	1,145.08
1382	210-03-12301	HERNANDEZ MIGUEL A, VALLEY OF THE SUN ESTATES #1 LOT 123	154.20	0.00	154.20
1383	210-03-12707	HERNANDEZ MIGUEL A, VALLEY OF THE SUN ESTATES #1 LOT 127	154.20	0.00	154.20
1384	210-03-15007	HERNANDEZ ALFONSO, VALLEY OF THE SUN ESTATES #1 LOT 150	833.90	0.00	833.90
1385	210-03-19603	CARAVEO EDGAR RAMON & PEREZ ROSA M, VALLEY OF THE SUN ESTATES #1 LOT 196	648.05	0.00	648.05 *
1386	210-03-21807	GONZALES ALFONSO M, VALLEY OF THE SUN ESTATES #1 LOT 218	957.17	0.00	957.17
1387	210-03-27606	GALVAN RITA COLAZO, VALLEY OF THE SUN ESTATES #1 LOT 276	550.05	0.00	550.05
1388	210-03-27804	MERAZ DANIEL FRANCISCO GUADALUPE, VALLEY OF THE SUN ESTATES #1 LOT 278	154.20	0.00	154.20
1389	210-03-30204	GOLDBERG THOMAS A, VALLEY OF THE SUN ESTATES #1 LOT 302	1,037.05	0.00	1,037.05
1390	210-03-32804	MOTA MARIA G, VALLEY OF THE SUN ESTATES #1 LOT 328	492.60	0.00	492.60
1391	210-03-34008	HERNANDEZ ALFONSO, VALLEY OF THE SUN ESTATES #1 LOT 340	1,240.05	0.00	1,240.05
1392	210-03-34107	VELARDE MARTIN A ZAZUETA, VALLEY OF THE SUN ESTATES #1 LOT 341	154.20	0.00	154.20
1393	210-03-35005	MARQUEZ ALFONSO HERNANDEZ, VALLEY OF THE SUN ESTATES #1 LOT 350	876.10	0.00	876.10
1394	210-03-36102	VALENZUELA ROSA E, VALLEY OF THE SUN ESTATES #1 LOT 361	895.90	0.00	895.90
1395	210-03-36201	VALENZUELA ROSA E, VALLEY OF THE SUN ESTATES #1 LOT 362	935.80	0.00	935.80 *
1396	210-03-37100	FELIX ENEDINA, VALLEY OF THE SUN ESTATES #1 LOT 371	183.38	0.00	183.38
1397	210-03-40302	PESQUEIRA MIGUEL, VALLEY OF THE SUN ESTATES #1 LOT 403	188.59	0.00	188.59
1398	210-03-41003	KUBLER LINDA SU, VALLEY OF THE SUN ESTATES #1 LOT 410	164.22	0.00	164.22
1399	210-03-41201	ARNDT CLINT & CLEMANS TAMMY, VALLEY OF THE SUN ESTATES #1 LOT 412	154.20	0.00	154.20 *
1400	210-03-42100	KUBLER LINDA SUE, VALLEY OF THE SUN ESTATES #1 LOT 421	154.20	0.00	154.20
1401	210-03-44700	REYES MARCELINO, VALLEY OF THE SUN ESTATES #1 LOT 447	154.20	0.00	154.20
1402	210-03-49105	CHACON ALMA, VALLEY OF THE SUN ESTATES #1 LOT 491	882.11	0.00	882.11
1403	210-03-49402	WILLIAMS CARMEN MORALES, VALLEY OF THE SUN ESTATES #1 LOT 494	154.20	0.00	154.20 *
1404	210-03-49808	MONZON OLIVER, VALLEY OF THE SUN ESTATES #1 LOT 498	801.68	0.00	801.68 *
1405	210-03-51408	CHAVEZ OLIVER, VALLEY OF THE SUN ESTATES #1 LOT 514	153.25	0.00	153.25 *
1406	210-04-00700	DE MONZON IRMA ZAZOETA, QUAIL HOLLOW AMENDED LOT 7	102.23	0.00	102.23
1407	210-04-06004	TAYLOR DAVID A, QUAIL HOLLOW AMENDED LOT 60	218.77	0.00	218.77
1408	210-05-008F3	VEGA LUIS, SUN VALLEY FARMS UNIT 6 W-742.77' OF N-1	805.13	0.00	805.13
1409	210-05-008G1	VEGA JOSE JOAQUIN & ELVIRA, SUN VALLEY FARMS UNIT 6 E-742.77' OF N-2	605.71	0.00	605.71
1410	210-05-025A3	SAVAGE JODI & WILLIAM, S1/2 N1/2 E1/2 E1/2 W1/2 OF PCL 10 SUN V	460.54	0.00	460.54
1411	210-05-03107	MASON KATHLEEN O & LARRY F, E1/2 OF A POR OF LT 15; SUN VALLEY FARMS	409.07	0.00	409.07
1412	210-05-07108	LANE MELODY, BEG SE CR SEC 3 & TPOB S-89 W-263.11 N-1	948.45	0.00	948.45
1413	210-05-076A1	BOISJOLI GARTH C, COM @ E1/4 COR OF SEC 3-3S-8E TH S-01D E	823.14	0.00	823.14
1414	210-08-29700	WALBURGER CONRAD, PARCEL B SKYLINE RANCH PHASE TWO SEC 7-3	71.36	0.00	71.36
1415	210-08-39105	MULPURI RAJ K, PARCEL B SKYLINE RANCH PHASE TWO SEC 7-3	2,014.44	0.00	2,014.44 *
1416	210-08-46407	AGNE ESCONDIDA LLC, PARCEL C SKYLINE RANCH PHASE TWO SEC 7-3	1,691.44	0.00	1,691.44
1417	210-08-59004	QUINTERO JAVIER RODRIGUEZ, PARCEL D SKYLINE RANCH PHASE TWO LOT 60	1,507.88	0.00	1,507.88
1418	210-08-71306	MOWRER DOUGLAS G & JOVITA S, PARCEL E SKYLINE RANCH PHASE TWO SEC 7-3	71.77	0.00	71.77
1419	210-18-10501	POULIOT JEAN L & LEWIN MARY, JOHNSON RANCH UNIT 39 40B AND 50 LOT 402	2,003.43	0.00	2,003.43
1420	210-19-00401	DOSSEY TIMOTHY, LOT 4 SAN TAN RANCHES UNIT 2 BK 14 PG 34	1,139.63	0.00	1,139.63
1421	210-19-01300	VIP CUSTOM HOMES LLC, LOT 13 SAN TAN RANCHES UNIT 2 BK 14 PG 3	1,138.38	0.00	1,138.38
1422	210-28-002N4	MENDIVIL ARTURO, E-299.20' OF S-210.45' OF N-677.52' OF G	502.60	0.00	502.60
1423	210-28-006F7	WEBSTER ZACHARY R & HATCH JOHN A, BONANZA HIGHLANDS AMD N1/2 NE PCL 8 (AKA	1,048.86	0.00	1,048.86
1424	210-29-004E9	RAY EYDIE L, BEG AT NW COR OF SEC 31-TH E-425.78' TH	2,514.85	0.00	2,514.85 *
1425	210-29-005H2	BROWN STEVE JAMES & KATHLEEN TERESA TRS, THE S1/2 OF S1/2 OF THE N-699.5 OF THE W	2,747.40	0.00	2,747.40 *
1426	210-34-022B4	INTEGRITY LAND & CATTLE LLC, BEG @ SE COR OF SEC 03-03S-09E TH W-306	221.99	0.00	221.99
1427	210-35-028C3	THOLIUS INVESTMENTS LLC, COM @ W/4 COR SEC 8-3S-9E S-03DEG E-1627	284.94	0.00	284.94
1428	210-35-035K4	VORE DOUGLAS P, COMM @ SW COR OF SEC 8-3S-9E TH N 50.1'	474.56	0.00	474.56
1429	210-35-04201	ESPINOZA JOSE L, COM # NW COR OF SEC 8-3S-9E TH S-3D E-13	515.05	0.00	515.05 *
1430	210-35-04508	CARRASCO FILIBERTO, COM @ NW COR OF SEC 8-3S-9E TH S-3D E-13	559.09	0.00	559.09
1431	210-35-05000				







## Public Notice

## Public Notice

## Public Notice

## Public Notice

## Public Notice

## Public Notice

Item #	Parcel #	Name & Legal Description	2016 Amount	Prior Years	Sale Amount
1664	301-46-061B7	RHONDA WHITCOMB TRUSTEE, N-473.64 OF LOT 61 BAR E/B RANCH UNIT 3	203.76	0.00	203.76
1665	301-48-012A5	FLYING GREEN INVESTMENTS LLC, BAR E/B RANCH UNIT 4: THE W-434.50 THERE	482.30	0.00	482.30
1666	301-48-014F2	CUNNINGHAM BRIAN, BAR E/B RANCH UNIT 4, A PORTION OF LOT 8	114.35	0.00	114.35 *
1667	301-48-017A0	FLYING GREEN INVESTMENTS LLC, BAR E/B RANCH UNIT 4, A PORTION OF LOT 8	363.55	0.00	363.55 *
1668	304-03-004B2	BOWEN LAURA, SE NE & A TRIANGULAR PCL 28' X 28' IN NE	1,878.09	0.00	1,878.09
1669	304-03-008R0	MAJEWSKI GEORGE A & DUBASH KERMAN TRS, COMM @ E COR OF SEC 16 9S-12E TH S 779.6	76.34	0.00	76.34
1670	304-03-01008	BIG MINE LLC, W2 NW OF S 25 & E2 NE OF S 26 9S 12E 160	2,673.16	0.00	2,673.16
1671	304-05-020H4	KELLER MARY JO, N1/2 S1/2 NW & W1/2 SW NE OF SEC 23-10S-	1,464.19	0.00	1,464.19
1672	304-05-021A8	BAGGETT HELEN M, N1/2 SW OF SEC 23-10S-12E EXCEPT THE N-2	1,899.99	0.00	1,899.99 *
1673	304-05-041A4	TORTOLITA ESTATES LLC, N1/2 N1/2 SW EXC S-330' OF W-1320' OF SE	350.54	0.00	350.54
1674	304-05-04700	ABUSHAAR WAIL, NW SE OF SEC 11-10S-12E 40.00 AC	1,145.14	0.00	1,145.14
1675	304-05-04809	ABUSHAAR WAIL, SW SE OF SEC 11-10S-12E 40.00 AC	1,145.14	0.00	1,145.14
1676	304-05-055A7	DVOSKIN JOEL A & VERONICA L TRS, E1/2 NE NW OF SEC 12-10S-12E 20.00 AC	667.31	0.00	667.31
1677	304-05-058F3	REILL ANTHONY & LAWSON DAVID R, BEG SE COR NW N-659.72 TPOB N-659.73 W-1	703.08	0.00	703.08
1678	304-05-06903	ABUSHAAR WAIL & ALKHATIB SALSABILA O, BEG @ N COR OF SEC 3-10S-12E TH S-1317.8	1,359.81	0.00	1,359.81
1679	304-06-00607	CONTRERAS MANUEL V & NATALIA A, NE SW NE OF SEC 19-10S-12E 10.00 AC	463.06	0.00	463.06
1680	304-08-004C9	CROSSOVER LLC, SE & E1/2 NE GOVT LOT 6 IN SEC 30-10S-12	323.07	0.00	323.07
1681	304-11-012D1	REID WILLIAM, E1/2 SW NE SEC 1 9S 12E LESS PT SOLD 6.9	468.35	0.00	468.35
1682	304-11-020A7	REID LISA, BEG AT NW CR OF SW NE OF SEC 1-9S-12E; A	1,248.08	0.00	1,248.08 *
1683	304-12-009F9	CRUICE JAMES S & MOLLY B, SEC 18-9S-13E COMM @ E/4 COR SEC 18-9S-1	267.84	0.00	267.84
1684	304-12-010T3	MORENO-FOGLE ANNA LEONIDES LIV TRUST, POB AT SW COR OF SEC 18 N-165.29 E-329.8	153.88	0.00	153.88 *
1685	304-12-012G2	PARPAC RETIREMENT PLAN, W2 E2 NW SW SE SEC 18-9S-13E, 2.5 AC	331.11	0.00	331.11
1686	304-12-014M3	REYES VICTOR, SEC 18-9S-13E SE NE NW SE OF SEC 18 2.5	56.48	0.00	56.48
1687	304-12-014S1	BAYVIEW LOAN SERVICING LLC, THE WEST 25 FT OF THE NORTH 25 FT OF THE	36.94	55.47	92.41 *
1688	304-12-017E1	KERN JOSHUA G, COM @ THE SE COR OF THE SE SW NE OF SEC	791.96	0.00	791.96
1689	304-12-02304	MUELLER THEODORE H JR, NW NW SE SE OF SEC 18-9S-13E 2.50 AC	730.77	0.00	730.77
1690	304-13-009C4	SUNSET LAND COMPANY LLC, COM @ CENTER OF SEC 12-09S-12E TH E-1321	149.44	0.00	149.44
1691	304-13-010F4	WAYMAN MATTHEW J, S1/2 NW SE SW NW OF SEC 12-9S-12E 1.25 A	144.66	0.00	144.66
1692	304-15-008M4	PATTERSON NORMAN R, COM @ SW COR OF SEC 03-9S-12E TH E8' TO	2,346.48	0.00	2,346.48 S
1693	304-15-008N6	BURTON SHIRLEY J, COM @ SW COR OF SEC 3-9S-12E TH E-844.38	774.57	0.00	774.57
1694	304-18-003E4	OLMSTEAD PAUL, N1/2 SE NE SEC 4 EXC W-335 THERE OF EXC T	1,198.00	0.00	1,198.00
1695	304-18-004G9	NEGILSKI SCOTT A & LOHR MARY W TRS, W1/2 S1/2 SW NE OF SEC 4-10S-12E 10 AC	1,230.78	0.00	1,230.78
1696	304-18-008D2	COCCHI DINO, E1/2 SE SW SE OF SEC 4-10S-12E 5 AC	413.73	0.00	413.73
1697	304-19-013A9	HAMRICK EARL GRIFFIN II, N-80' OF W-80' OF NW SE SE OF SEC 8-10S-	37.84	597.50	635.34 *
1698	305-12-04000	LOWE BETTY JO, SADDLEBROOKE UNIT 46 LOT 39 SEC 33-10S-1	3,439.97	0.00	3,439.97
1699	305-12-53106	WATTS JAMES & DONI, LOT 019 SADDLEBROOKE UNIT FORTY NINE IN	3,236.58	0.00	3,236.58
1700	305-14-02208	MULHERN DANIEL T & VIRGINIA M, LOT 12 SADDLEBROOKE RANCH UNIT ONE CAB G	3,691.75	0.00	3,691.75
1701	305-14-47807	HEUPEL RICHARD C, Lot 102 of Saddlebrooke Ranch Unit Four	2,609.45	0.00	2,609.45
1702	305-32-018L2	GOLDER VICTOR R, COM @ SE COR SEC 13-10S-14E TH S 85D W-1	3,128.01	0.00	3,128.01
1703	305-39-13509	LANE ERIC, COPPER HILL ESTATES LOT 35	414.37	0.00	414.37
1704	305-39-14309	COPPER HILLS GROUP LLC, COPPER HILL ESTATES LOT 43	526.87	0.00	526.87
1705	305-39-16205	BF-ST LAWRENCE LLC, COPPER HILL ESTATES TRACTS A-E	191.66	1,054.60	1,246.26 *
1706	305-45-02707	FLORES MAURILIO, E1/2 E1/2 NW SW NE OF SEC 22-9S-15E 1.25	237.40	0.00	237.40
1707	305-46-01608	BUZAN ROBERT A JR & MARY S, COM @ SW COR SEC 23-09S-15E TH E-431.22	238.72	0.00	238.72
1708	305-46-01707	BUZAN MARY S, COM @ SW COR SEC 23-09S-15E TH E-431.22	248.06	0.00	248.06
1709	305-48-00101	BRENDEL THOMAS JOE, N-165' OF E-330' OF N1/2 N1/2 E1/2 SE NE	122.15	0.00	122.15
1710	305-48-003C3	THACHER RICHARD, W-98.83' OF E-263.54' OF S1/2 NE SE NE O	137.38	0.00	137.38 *
1711	305-54-003E6	HARPER MICHAEL D, N-10' E1/2 SW NW SE SE OF SEC 22-9S-15E	37.04	159.25	196.29 *
1712	305-54-004C0	HARPER MICHAEL D, N-10' SE NW SE SE OF SEC 22-9S-15E .075	37.04	219.63	256.67 *
1713	305-56-07406	HERRERA REYES G & SHERI R, LOT 74 SADDLEBROOKE CAB A SLD 186 SEC 26	1,120.33	0.00	1,120.33
1714	305-56-14709	GLUBA GENE S REVOCABLE LIVING TRUST, LOT 147 SADDLEBROOKE UNIT 1 CAB A SLD 18	2,338.28	0.00	2,338.28
1715	305-67-02008	DAVID JEANINE C REV TRUST, SADDLEBROOKE UNIT 12: LOT 20 SEC 26-10S-	3,083.51	0.00	3,083.51
1716	305-73-02402	MCCABE SHAW, SADDLEBROOKE UNIT TWENTY: (AMD) LOT 24 S	2,092.18	0.00	2,092.18 *
1717	305-74-08308	BOSKET GARY ALAN & NANCY LEE FAMILY TR, SADDLEBROOKE UNIT 18 (AMD): LOT 83 POR S	3,535.65	0.00	3,535.65
1718	305-74-09405	PANAGIA THEOTOKOS ECCLESIASTICAL RETREAT, SADDLEBROOKE UNIT 18 (AMD): LOT 94 POR S	6,426.71	0.00	6,426.71
1719	305-77-04201	NEFF DAVID F & NANCY E, SADDLEBROOKE UNIT 14 LT 42 SEC 23-10S-14	3,530.25	0.00	3,530.25
1720	305-77-11909	HILTON DAVID W & ZELLA B TRS, SADDLEBROOKE UNIT 14 LOT 119	54.81	0.00	54.81
1721	305-89-04701	DEPKA JEFFREY J & EILEEN M, SADDLEBROOK UNIT 27 LOT 47 CAB C SLD 116	4,762.08	0.00	4,762.08

B = PARCEL IN BANKRUPTCY NOT ELIGIBLE FOR SALE \* = PRIOR PURCHASED CERTIFICATES MAY EXIST ON THIS PARCEL

Item #	Parcel #	Name & Legal Description	2016 Amount	Prior Years	Sale Amount
1722	305-90-20507	ELLIS JUDITH F REVOCABLE LIVING TRUST, SADDLEBROOKE UNIT THIRTY-SIX LOT 205 CAB	4,194.85	0.00	4,194.85
1723	305-93-13308	LEHMAN ROY & CRAWFORD MARY JO LIV TR, EAGLE CREST RANCH 1 LOT 133 SEC 32-10S-1	2,164.96	0.00	2,164.96
1724	305-93-41804	MUNIER GARRETT, EAGLE CREST RANCH III LOT 416 SEC 32-10S	2,303.55	0.00	2,303.55
1725	306-11-00404	RAMIREZ JOSE J & DOLORES G, PIERSON ACRES IN NW SW OF SEC 17 & NE SE	337.70	0.00	337.70
1726	306-11-02004	SOTO EMILIO, PIERSON ACRES IN NW SW OF SEC 17 & NE SE	257.58	0.00	257.58
1727	306-11-025A7	ALVAREZ BILL Y & CHRISTINA R, PIERSON ACRES LOT 16 EXC E-100' OF N-100	433.28	0.00	433.28
1728	306-13-014A6	TELLES MERCY ETAL, SAN PEDRO ADD TO MAMMOTH LOT 18 BLK 1 EX	221.86	0.00	221.86
1729	306-13-02208	VELARDE ANTONA J, SAN PEDRO ADD TO MAMMOTH LOT 28 BLK 1 (6)	516.08	0.00	516.08 *
1730	306-13-02703	VARGAS ANASTACIO, SAN PEDRO ADD TO MAMMOTH LOT 34 & N1/2 O	109.35	127.36	236.71 *
1731	306-13-03602	SANCHEZ SUSAN D, SAN PEDRO ADD TO MAMMOTH LOT 1 & S1/2 OF	338.41	0.00	338.41 *
1732	306-13-03800	BARCELO JESUS V, SAN PEDRO ADD TO MAMMOTH LOT 4 BLK 2 (60)	229.25	0.00	229.25
1733	306-13-04105	CARLSON DUANE A, SAN PEDRO ADD TO MAMMOTH LOT 7 BLK 2 (60)	215.92	0.00	215.92
1734	306-13-04501	MAESTAS SANDY PLACENCIA, SAN PEDRO ADD TO MAMMOTH LOT 11 BLK 2 (6)	99.11	0.00	99.11
1735	306-13-05607	RUSSELL LEANDER G & SANDRA P, SAN PEDRO ADD TO MAMMOTH LOTS 23 & 24 BL	37.79	0.00	37.79
1736	306-13-06605	PEELER DAVID M & MARIE & SHARLENE, SAN PEDRO ADD TO MAMMOTH LOT 37 BLK 2 (6)	133.19	0.00	133.19
1737	306-13-06902	GARCIA EDDIE G, SAN PEDRO ADD TO MAMMOTH LOT 1 BLK 3 (60)	302.87	0.00	302.87
1738	306-13-08106	JUVERA VICTORIA G, SAN PEDRO ADD TO MAMMOTH LOT 16 BLK 3 (6)	204.22	0.00	204.22 *
1739	306-13-082A3	BARNEY HAROLD & REDA L, SAN PEDRO ADD TO MAMMOTH LOTS 17 & 18 BL	304.89	0.00	304.89
1740	306-13-09302	BUZAN ROBERT A JR, SAN PEDRO ADD TO MAMMOTH LOT 1 & 16 BLK	137.50	0.00	137.50
1741	306-13-10300	SALAZAR MARGARITO C & SOCORRO A, SAN PEDRO ADD TO MAMMOTH LOT 1 BLK 5 (60)	123.60	0.00	123.60 *
1742	306-13-12207	ROAN CARL CLIFTON III & ENRIQUETA, NEW MAMMOTH TOWNSITE LOTS 2 & 3 BLK 1 (1	837.08	0.00	837.08
1743	306-13-12900	JACKSON VINCENT, NEW MAMMOTH TOWNSITE LOT 10 & LOT 45 BLK	378.11	0.00	378.11 *
1744	306-13-13106	PAYNE THOMAS E, NEW MAMMOTH TOWNSITE LOT 12 BLK 1 (6440)	118.33	143.99	262.32 *
1745	306-13-14203	VERDUGO GILBERT M, NEW MAMMOTH TOWNSITE LOT 23 BLK 1 (6059)	111.22	0.00	111.22
1746	306-13-15408	BAYZE ALFRED L, NEW MAMMOTH TOWNSITE LOT 35 BLK 1 (6160)	102.63	127.53	230.16
1747	306-13-15507	CASTILLO WILFRED & VENITA, NEW MAMMOTH TOWNSITE LOT 36 BLK 1 (6160)	102.63	127.53	230.16
1748	306-13-20606	MADRID MANUEL E, DUNGAN ADD MAMMOTH W 40' OF NE OF LOT 1	206.67	0.00	206.67
1749	306-13-20903	ALTAMIRANO GUILLERMO G & LIBRADA G, DUNGAN ADD MAMMOTH SE1/4 OF LOT 1 BLK 5	184.18	0.00	184.18
1750	306-13-21109	VENDER CARMEN A, DUNGAN ADD MAMMOTH N1/2 W1/2 LOT 2 BLK 5	287.44	0.00	287.44
1751	306-13-21307	HOLIMAN JEANNIE R, DUNGAN ADD MAMMOTH S1/2 E1/2 LOT 2 BLK 5	112.26	130.32	242.58 *
1752	306-13-220C2	CHAVEZ GILBERT A & FRANCES M, DUNGAN ADD MAMMOTH NE1/4 OF LOT 5 BLK 5	140.05	0.00	140.05 *
1753	306-13-22404	CHAVEZ FRANK ROY, DUNGAN ADD MAMMOTH E 91' OF S TRI OF LOT	365.00	0.00	365.00
1754	306-13-25209	BALLARD MICHAEL G, DUNGAN ANNEX ADD TO MAMMOTH LOT 6 LESS E	409.68	0.00	409.68
1755	306-13-26108	ZIMMERMAN ROBERT T & FRANCES E, DUNGAN ANNEX ADD RESUB OF LOT 1 BLK 3 EX	69.00	772.03	841.03 *
1756	306-13-26207	ROAN CARL CLIFTON III & ENRIQUETA, DUNGAN ANNEX ADD RESUB OF LOT 1 APPROX W	110.57	0.00	110.57
1757	306-13-26306	ROAN CARL CLIFTON III & ENRIQUETA, DUNGAN ANNEX ADD RESUB OF LOT 2 BLK 3 (6)	179.71	0.00	179.71
1758	306-13-26405	ROAN CARL CLIFTON III & ENRIQUETA, DUNGAN ANNEX ADD RESUB OF LOT 3 BLK 3 (6)	221.21	0.00	221.21
1759	306-13-271D8	DURAZO ERICKA, BEG AT NW COR OF BLK 3 OF DUNGAN ANNEX A	192.50	0.00	192.50
1760	306-14-01208	VERDUGO CLAUDE LEWIS, E 190.9' OF W 656.28' OF S 190.09' OF N	1,179.78	0.00	1,179.78
1761	306-14-021G2	CORONADO SALES ETAL, THAT PORTION LYING NORTHERLY OF THE CENT	61.04	347.26	408.30 *
1762	306-16-008C3	DOMINGUEZ SAMMY, THE SW-70 OF THE SE-20 OF THE NW-65 OF L	392.60	0.00	392.60
1763	306-16-01500	CORRAL HAROLD P JR, MAMMOTH LOT 9 & ALL OF LOT 10 & THE N 10	1,369.77	0.00	1,369.77
1764	306-16-03100	ADAMS EVA, MAMMOTH LOT 7 BLK 4 (7500 SQ FT)	57.88	0.00	57.88
1765	306-16-035A4	GULDEN MANAGEMENT LLC, MAMMOTH E 1/2 LOT 11 IN BLK 4 (3750 SQ F	245.36	274.43	519.79 *
1766	306-16-036E4	GONZALEZ MARY H & IRMA V, MAMMOTH TOWNSITE: LTS 21 & 22 BLK 4 SEC	196.52	0.00	196.52 *
1767	306-16-06103	RENTERIA JOSEPH F, MAMMOTH E 60' OF W 108' OF S 115' LOT 4	45.58	0.00	45.58
1768	306-16-08000	DE LUCA PATRICIA, MAMMOTH: ALL OF LOT 3 & N'LY 37' OF LOT	310.03	364.61	674.64 *
1769	306-16-08307	RODRIGUEZ MARIA ANITA, MAMMOTH LOT 7 BLK 9 (10000 SQ FT)	243.06	0.00	243.06
1770	306-16-08406	RODRIGUEZ MARY A, MAMMOTH: LOT 8 BLK 9 (10000 SQ FT)	211.36	0.00	211.36
1771	306-16-08505	AGUILAR JULIO CESAR, MAMMOTH LOTS 9 10 11 BLK 9 (29000 SQ FT)	404.66	0.00	404.66

S = PRIOR YEAR AMOUNT INCLUDES DELINQUENT TAXES INVOLVING SPLITS



## Public Notice

## Public Notice

## Public Notice

## Public Notice

## Public Notice

## Public Notice

Item #	Parcel #	Name & Legal Description	2016 Amount	Prior Years	Sale Amount
1890	308-36-16106	LASSITER JAMES, ORACLE VILLAGE ESTS UNIT 2: LOT 4	405.27	0.00	405.27
1891	308-36-16908	MUNOZ MIKE & GARNET HELEN, ORACLE VILLAGE ESTS UNIT 2: LOT 12	352.07	0.00	352.07
1892	308-51-00406	SALAZAR RICHARD R & SUSAN K, ORACLE RANCH ESTATES: LOT 42	433.77	0.00	433.77
1893	308-51-01206	CARPENTER ALBERT J IV, ORACLE RANCH ESTATES: LOT 50	473.68	0.00	473.68
1894	308-51-01909	VIANA DELMY A, ORACLE RANCH ESTATES: LOT 70	191.49	0.00	191.49
1895	308-52-01907	GUTIERREZ EDDIE C, ORACLE RANCH ESTATES: LOT 40	298.75	0.00	298.75
1896	308-56-037B2	SHARP RONNIE LYNN, BEG AT S1/4 COR OF SEC 27-9S-15E; TH N-8	272.78	0.00	272.78 *
1897	308-61-05206	WEGNER HEINZ, BEG SE COR LT 16 N-54D E-138.83 N9D E-77	37.04	620.61	657.65
1898	400-01-005P9	JOHNSON ANN DEBORAH, COM @ THE C4 COR OF SEC 11-6S-9E TH N-6	81.69	0.00	81.69
1899	400-01-005Q5	JOHNSON ANN DEBORAH, COM @ THE C4 COR OF SEC 11-6S-9E TH N-6S	46.94	0.00	46.94
1900	400-06-002X2	QH LAND LLC, COM @ N/4 COR OF SEC 3-6S-10E TH S-2003.	100.32	138.11	238.43
1901	400-08-004B7	MCCOMBS PETE (EST OF) & KATHI, W-440' OF W1/2 E1/2 N1/2 N1/2 OF SEC 8-6	193.36	0.00	193.36 *
1902	400-09-005E7	ROUMBOS PERRY WILLIAM & VICKY I, S-660' OF E1/2 E1/2 W1/2 E1/2 NW OF SEC	280.10	0.00	280.10
1903	400-10-001D2	TREVINO SILVIA, PALO VERDE ESTATES UNIT #1 S-163.75' OF	356.87	0.00	356.87
1904	400-10-004A5	GARCIA POLO P, PALO VERDE ESTATES UNIT #1 N1/2 OF LOT 4	371.31	0.00	371.31
1905	400-11-004B1	VALENCIA ANGEL, PALO VERDE ESTATES UNIT #2 N-16' OF S1/2	174.38	0.00	174.38
1906	400-11-01403	AKIN JUSTIN L, PALO VERDE ESTATES UNIT #2 LOT 29	649.67	0.00	649.67
1907	400-11-020B1	SANTIAGO CRISTINA, PALO VERDE ESTATES UNIT 2 S-220.04' OF L	441.14	0.00	441.14
1908	400-12-006L7	HERNANDEZ YGNACIO R, W1/2 E1/2 OF S-600' OF N-1760' OF E1/2 E	252.72	0.00	252.72 *
1909	400-12-009A6	WORLD ASSISTANCE FOUNDATION, S-165' OF N-1760' OF E-330' OF W-990' OF	355.94	0.00	355.94
1910	400-12-03308	COLLINS RICHARD TERRELL, W-989.34' OF S-220' OF SW SEC 12-6S-10E	577.83	0.00	577.83 S
1911	400-12-034C1	TRIPLETT BRUCE, COM @ W1/4 COR OF SEC 12 S-1979.95 TO PO	132.39	0.00	132.39
1912	400-29-00100	SMM LANDVESTORS LLC, DONKEY #11R S1/2 NW & DONKEY #12 R NE SW	3,683.46	0.00	3,683.46
1913	400-31-004E2	MORGAN FAITH DENISE, W1/2 NW SW NE OF SEC 7-6S-10E 5.00 AC	132.31	0.00	132.31
1914	400-37-01309	ELLIE FAMILY LP, WHEELER SUBD: S-81.25' OF N-273.25' OF T	479.60	0.00	479.60 *
1915	400-37-01408	GRANILLO ERNEST V & BOJORQUEZ MARIANA L, WHEELER SUBD: S-51.75' OF TRACT 16 & N-1	570.20	0.00	570.20
1916	401-01-031P5	TAPIA ACENCION & ANGELICA, BEG N1/4 COR W-952' TO POB TH W-415.20'	887.31	0.00	887.31
1917	401-01-031W8	ACENCION TAPIA TRUCKING, COM @ NW COR SEC 12-6S-7E TH S-1078.03 T	269.26	0.00	269.26
1918	401-01-031X6	ACENCION TAPIA TRUCKING, COM @ NW COR SEC 12-6S-7E TH S-1078.03 T	343.89	0.00	343.89
1919	401-01-031Y4	ACENCION TAPIA TRUCKING, COM @ NW COR SEC 12-6S-7E TH S-1078.03 T	343.89	0.00	343.89
1920	401-01-031Z2	ACENCION TAPIA TRUCKING, COM @ NW COR SEC 12-6S-7E TH S-1078.03 T	343.89	0.00	343.89
1921	401-01-090C3	TOSCANO ERIC J, COM @ NW OF THE SE OF SEC 5-6S-7E TH S-7	260.19	330.46	590.65 *
1922	401-01-092A5	HAMID HISHAM HASHEM, COMM @ S COR OF SEC 5-6S-7E N-1180.46 E-	208.49	366.55	575.04 *
1923	401-01-092B3	HAMID HISHAM HASHEM, SEC 5-6S-7E COMM @ S COR OF SEC 5-6S-7E	209.61	367.87	577.48 *
1924	401-01-092C1	HAMID HISHAM HASHEM, SEC 5-6S-7E COMM @ S COR SEC 5-6S-7E N-1	217.49	0.00	217.49 *
1925	401-01-092D9	HAMID HISHAM HASHEM, SEC 5-6S-7E COMM @ S COR SEC 5-6S-7E N-1	198.98	355.71	554.69 *
1926	401-01-092E6	HAMID HISHAM HASHEM, SEC 5-6S-7E COMM @ S COR SEC 5-6S-7E N-1	216.04	375.23	591.27 *
1927	401-01-10908	CONWAY ALVIN M, BEG @ E1/4 COR OF SEC 5 S-140 TO POB W-5	286.12	0.00	286.12
1928	401-01-12201	HAMID HISHAM HASHEM, BEG @ S1/4 OF SEC 5-6S-7E N-2657.49 S89D	204.30	361.83	566.13 *
1929	401-01-12300	HAMID HISHAM HASHEM, BEG @ S1/4 COR OF SEC 5 N-2657.49 S89D E	206.50	364.30	570.80 *
1930	401-01-12409	HAMID HISHAM HASHEM, BEG @ S1/4 COR OF SEC 5-6S-7E N-2657.49	213.87	372.72	586.59 *
1931	401-01-12508	HAMID HISHAM HASHEM, BEG @ S1/4 COR OF SEC 5-6S-7E N-2657.49	206.50	364.30	570.80 *
1932	401-01-12607	HAMID HISHAM HASHEM, BEG @ S1/4 COR OF SEC 5-6S-7E N-2657.49	211.84	370.23	582.07 *
1933	401-01-127G1	HAUGHT SUSAN MARIE, COM @ THE CENTER COR OF SEC 5-6S-7E TH S	373.69	0.00	373.69
1934	401-02-02002	VALENCIA FAUSTO G & EMILIA MARIA J, LAKE IN THE DESERT ESTATES: LOT 20	91.47	0.00	91.47
1935	401-02-021C5	VALENCIA FAUSTO G, LAKE IN THE DESERT ESTATES: LOT 21	281.96	0.00	281.96
1936	401-02-02606	TIPTON CHRISTOPHER D, LAKE IN THE DESERT ESTATES: LOT 26	78.07	0.00	78.07
1937	401-02-05807	ARGUELLES MARIA LOURDES, LAKE IN THE DESERT ESTATES: LOT 58	303.43	0.00	303.43 *
1938	401-02-08009	WEBB RUSSELL K, LAKE IN THE DESERT ESTATES: LOT 80	91.18	121.00	212.18 *
1939	401-02-08603	MONTIJO FRANCISCO S & JOSLYN MONTIJO, LAKE IN THE DESERT ESTATES: LOT 86	91.18	121.00	212.18
1940	401-03-02000	NAVARRO DANA, LAKE IN THE DESERT ESTATES UNIT 2: LOT 1	562.82	0.00	562.82
1941	401-03-03909	ROMAN ARACELI, LAKE IN THE DESERT ESTATES UNIT 2: LOT 1	467.59	0.00	467.59
1942	401-04-005A5	HALLIDAY MICHAEL & MARGARET ETAL, NW SE EXC S-100' THERE-OF & NE SE ALL IN	1,935.25	0.00	1,935.25
1943	401-04-005R5	LARGENT RANDOLPH M, COM @ SE COR OF SEC 6-6S-7E TH S-88D W-1	1,839.51	0.00	1,839.51
1944	401-12-005A8	YANDELL BILLY L TRS, E-455' OF N-4 AC OF NE NE SE OF SEC 24-6	2,408.72	0.00	2,408.72
1945	401-12-005B6	YANDELL BILLY L TRS, W-205' OF N-4 AC OF NE NE SE OF SEC 24-6	199.97	0.00	199.97

B = PARCEL IN BANKRUPTCY NOT ELIGIBLE FOR SALE \* = PRIOR PURCHASED CERTIFICATES MAY EXIST ON THIS PARCEL

Item #	Parcel #	Name & Legal Description	2016 Amount	Prior Years	Sale Amount
1946	401-12-007E7	YANDELL BILLY L TRS, COM AT E1/4 COR SEC 24-6S-7E S-0DEG37 W-	413.13	0.00	413.13
1947	401-14-04003	MILLER STEVE, COM @ NW COR OF SEC 25-6S-7E TH S-564.64	382.02	0.00	382.02
1948	401-21-01202	BARTLETT FARMS, LOTS 3 4 5 6 11 12 & S1/2 NW LESS RR 295	7,689.94	0.00	7,689.94
1949	401-21-013F8	BARTLETT FARMS, W-1330.16' OF SW OF SEC 3-6S-8E EXC S-21	294.22	0.00	294.22
1950	401-21-069A2	BRIGHTON VILLAGE DEVCO LLC, BEG @ SE COR OF SEC 04 06S 08E TH W 585	275.97	344.80	620.77 *
1951	401-21-090G2	WEST WINDS EAST LLC, COM @ SW COM OF SEC 15-6S-8E TH E-1453.0	149.77	257.90	407.67 *
1952	401-21-090H0	WEST WINDS EAST LLC, COM @ SW COM OF SEC 15-6S-8E TH E-1453.0	149.77	257.90	407.67 *
1953	401-21-090J9	WEST WINDS EAST LLC, COM @ SW COM OF SEC 15-6S-8E TH E-1453.0	149.77	257.90	407.67 *
1954	401-22-004L6	BRIGHTON VILLAGE DEVCO LLC, COM @ SE COR OF SEC 05 06S 08E TH N 53 T	52.35	221.90	274.25 *
1955	401-22-01101	PHILLIPS JOHN AL, APPROX W-175' OF E-627' OF N-83' OF S-28	139.10	0.00	139.10 *
1956	401-23-00101	BROWN PERLIE E, LOT 1 BLK 1 BELVIER SUBDIVISION UNIT #1	60.07	82.15	142.22
1957	401-23-00200	BROWN PERLIE E, LOT 2 BLK 1 BELVIER SUBDIVISION UNIT #1	60.07	82.15	142.22
1958	401-24-003B3	11 MILE ROAD INVESTORS LLC, E-213'OF S-202' OF LOT 12 SEC 6-6S-8E 1	838.89	0.00	838.89 *
1959	401-25-003N4	LAWRENCE KELLY K REV TRUST, A PRT NW OF SEC 8-6S-8E BEG W-525.07' FR	558.46	0.00	558.46 S
1960	401-26-00104	GUERRERO JOSE LUIS & SARA, LOT 1 TWILIGHT TRAILS BK-09 PG-35 SEC 08	293.80	0.00	293.80
1961	401-26-02407	LACY ARTHUR, LOT 24 TWILIGHT TRAILS BK-09 PG-35 SEC 0	122.34	0.00	122.34
1962	401-26-02704	HILDEBRANDT APRIL AUDREY, LOT 27 TWILIGHT TRAILS BK-09 PG-35 SEC 0	165.12	0.00	165.12
1963	401-26-03900	HULSE DESIREE L, LOT 39 TWILIGHT TRAILS BK-09 PG-35 SEC 0	351.15	0.00	351.15 *
1964	401-26-04403	FOSSER ERIC, LOT 44 TWILIGHT TRAILS BK-09 PG-35 SEC 0	144.59	0.00	144.59
1965	401-26-05707	SANDOVAL GLORIA, LOT 57 TWILIGHT TRAILS BK-09 PG-35 SEC 0	183.44	222.65	406.09
1966	401-26-06101	ALEJANDREZ HENRY G, LOT 61 TWILIGHT TRAILS BK-09 PG-35 SEC 0	184.81	0.00	184.81
1967	401-26-08602	NEWBERRY PEARL, LOT 86 TWILIGHT TRAILS BK-09 PG-35 SEC 0	285.95	0.00	285.95
1968	401-26-09006	WATSON DAVID WILLIAM & JACKIE ANN, LOT 90 TWILIGHT TRAILS BK-09 PG-35 SEC 0	224.61	0.00	224.61
1969	401-26-11309	VARGAS RAFAEL GARCIA, LOT 113 TWILIGHT TRAILS BK-09 PG-35 SEC	154.49	0.00	154.49 *
1970	401-26-13909	HAZELWOOD RONALD LEE, LOT 139 TWILIGHT TRAILS BK-09 PG-35 SEC	113.94	0.00	113.94
1971	401-27-00102	LIVINGSTON LOUISE, TWILIGHT TRAILS #2 LOT 141	164.93	0.00	164.93
1972	401-27-00904	MANZANEDO ELIZABETH, TWILIGHT TRAILS #2 LOT 149	507.17	0.00	507.17 *
1973	401-27-01308	HERRERA ROSENDO, TWILIGHT TRAILS #2 LOT 153	274.44	0.00	274.44
1974	401-27-01605	GARCIA MARIA M, TWILIGHT TRAILS #2 LOT 156	121.32	0.00	121.32
1975	401-27-02009	VALLEY HOME SALES INC, TWILIGHT TRAILS #2 LOT 160	649.50	0.00	649.50
1976	401-27-02702	PICACHO GROUP LLC, TWILIGHT TRAILS #2 LOT 167	222.26	0.00	222.26
1977	401-27-030A5	BOJORQUEZ ELIA, TWILIGHT TRAILS #2 LOTS 159 & 170	93.81	0.00	93.81
1978	401-27-03106	TEEPLES RUBY A, TWILIGHT TRAILS #2 LOT 171	144.59	0.00	144.59
1979	401-27-03908	MARQUEZ JOE ANGEL SR, TWILIGHT TRAILS #2 LOT 179	44.79	0.00	44.79
1980	401-27-04500	FLORES ADRIANA C, TWILIGHT TRAILS #2 LOT 185	125.05	0.00	125.05
1981	401-27-06703	PICACHO GROUP LLC, TWILIGHT TRAILS #2 LOT 207	141.85	0.00	141.85
1982	401-27-07305	OLNEY DAVID M, TWILIGHT TRAILS #2 LOT 213	402.16	0.00	402.16 *
1983	401-27-08006	RIJSSEN ROBERT HUMPHREY & ILSE MARLEEN, TWILIGHT TRAILS #2 LOT 220	194.09	0.00	194.09
1984	401-27-08600	VALENCIA ESTEVAN & AGUILERA GUADALUPE, TWILIGHT TRAILS #2 LOT 226	146.26	0.00	146.26 *
1985	401-27-089A5	CASTRO BERENICE, TWILIGHT TRAILS #2 LOTS 229 & 230	295.77	0.00	295.77
1986	401-27-09202	GONZALEZ ESMERALDA, TWILIGHT TRAILS #2 LOT 232	152.55	0.00	152.55
1987	401-27-09301	ARNDT CLINT & CLEMANS TAMMY, TWILIGHT TRAILS #2 LOT 233	115.22	150.56	265.78
1988	401-27-09608	MOORE JOAN, TWILIGHT TRAILS #2 LOT 236	125.22	0.00	125.22
1989	401-27-09707	MOORE JOAN, TWILIGHT TRAILS #2 LOT 237	105.45	0.00	105.45
1990	401-27-10200	PROLAND GLOBAL INVESTMENTS LLC, TWILIGHT TRAILS #2 LOT 242	115.22	150.56	265.78 *
1991	401-27-10309	PROLAND GLOBAL INVESTMENTS LLC, TWILIGHT TRAILS #2 LOT 243	115.22	150.56	265.78 *
1992	401-27-10408	DAWDY JUANITA S & JAMES H, TWILIGHT TRAILS #2 LOT 244	115.22	150.56	265.78 *
1993	401-27-10507	DUARTE MARIO, TWILIGHT TRAILS #2 LOT 245	179.27	0.00	179.27 *
1994	401-27-14202	NUNEZ ADALBERTO RUIZ, TWILIGHT TRAILS #2 LOT 282	357.74	0.00	357.74
1995	401-27-14707	FLORES ADRIANA ETAL, TWILIGHT TRAILS #2 LOT 287	132.43	0.00	132.43
1996	401-27-14806	HURST WILLIAM GLEN, TWILIGHT TRAILS #2 LOT 288	303.61	0.00	303.61
1997	401-27-15100	DANIELS CARL L SR, TWILIGHT TRAILS #2 LOT 291	133.30	0.00	133.30 *
1998	401-27-15407	JONES KATHLEEN J & TY, TWILIGHT TRAILS #2 LOT 294	211.03	0.00	211.03
1999	401-27-15704	MORENO JESUS, TWILIGHT TRAILS #2 LOT 297	294.48	0.00	294.48
2000	401-29-00702	GOMEZ ANTONIO J, RANDOLPH LOT 9 IN BLK 42	96.42	0.00	96.42
2001	401-29-00801	GOMEZ ANTONIO J, RANDOLPH LOT 11 IN BLK 42	96.42	0.00	96.42
2002	401-29-00900	GOMEZ ANTONIO J, RANDOLPH LOT 13 IN BLK 42	96.42	0.00	96.42
2003	401-29-04407	BELL CHARLES & MARY REV LIVING TRUST, RANDOLPH LOTS 2 4 & 6 IN BLK 65	171.90	0.00	171.90
2004	401-29-08002	MCCARVILLE THOMAS A, RANDOLPH LOT 6 IN BLK 68	74.09	1,053.02	1,127.11
2005	401-29-081A9	GLASS NADINE, RANDOLPH LOTS 7 8 9 & 10 IN BLK 68	217.92	278.22	496.14 *
2006	401-29-08309	FAVELA ANGEL, RANDOLPH LOTS 11 12 & 13 IN BLK 68	178.44	0.00	178.44
2007	401-29-08408	ZINN JOHN H & MARY M, RANDOLPH LOTS 14 & 16 IN BLK 68	133.16	0.00	133.16 *
2008	401-29-08804	VALENCIA MIKE, RANDOLPH LOTS 21 & 23 IN BLK 68	303.83	0.00	303.83
2009	401-29-09000	PALACIOS DON TRINI, RANDOLPH LOT 1 IN BLK 69	84.55	0.00	84.55
2010	401-31-00203	ROSS REZELL LEE, RANDOLPH LOT 1 IN BLK 76 & 50' ADJ ABAND	86.42	114.92	201.34
2011	401-31-017B2	JOHNSON MELVIS ET, RANDOLPH LOT 7 IN BLK 77	84.09	0.00	84.09

S = PRIOR YEAR AMOUNT INCLUDES DELINQUENT TAXES INVOLVING SPLITS

Public Notice

Public Notice

Public Notice

Public Notice

Public Notice

Public Notice

Table with columns: Item #, Parcel #, Name & Legal Description, 2016 Amount, Prior Years, Sale Amount. Rows 2012-2074.

Table with columns: Item #, Parcel #, Name & Legal Description, 2016 Amount, Prior Years, Sale Amount. Rows 2075-2131.

B = PARCEL IN BANKRUPTCY NOT ELIGIBLE FOR SALE \* = PRIOR PURCHASED CERTIFICATES MAY EXIST ON THIS PARCEL

S = PRIOR YEAR AMOUNT INCLUDES DELINQUENT TAXES INVOLVING SPLITS

## Public Notice

## Public Notice

## Public Notice

## Public Notice

## Public Notice

## Public Notice

Item #	Parcel #	Name & Legal Description	2016 Amount	Prior Years	Sale Amount	Item #	Parcel #	Name & Legal Description	2016 Amount	Prior Years	Sale Amount
2132	402-10-18207	GLS FAMILY LLC, TOLTEC ARIZONA VALLEY 8 LOT 14 IN BLK E	120.00	2,044.75	2,164.75 *	2189	402-10-61504	ARIZONA DEVERSIIFIED DEVELOPMENT LLC, TOLTEC ARIZONA VALLEY 8 LOT 3 IN BLK P	120.00	2,044.75	2,164.75 *
2133	402-10-19403	PARRA VERONICA, TOLTEC ARIZONA VALLEY 8 LOT 26 IN BLK E	130.00	0.00	130.00	2190	402-10-61900	BROWNMILLER JILL, TOLTEC ARIZONA VALLEY 8 LOT 7 IN BLK P	556.28	0.00	556.28
2134	402-10-199A6	RODGERS RON & ELIZABETH, TOLTEC ARIZONA VALLEY 8 LOTS 30 & 31 IN	622.56	0.00	622.56	2191	402-10-62007	ARIZONA DEVERSIIFIED DEVELOPMENT LLC, TOLTEC ARIZONA VALLEY 8 LOT 8 IN BLK P	120.00	2,044.75	2,164.75 *
2135	402-10-20203	AGUIRRE EDIL C, TOLTEC ARIZONA VALLEY 8 LOT 33 IN BLK E	130.00	0.00	130.00	2192	402-10-62106	ARIZONA DEVERSIIFIED DEVELOPMENT LLC, TOLTEC ARIZONA VALLEY 8 LOT 9 IN BLK P	120.00	2,044.75	2,164.75 *
2136	402-10-23504	WILLIAMS LUKE, TOLTEC ARIZONA VALLEY 8 LOT 28 IN BLK F	120.00	2,113.67	2,233.67	2193	402-10-64300	WILLIAMS CLARENCE A & RENA M, TOLTEC ARIZONA VALLEY 8 LOT 29 IN BLK P	120.00	156.02	276.02
2137	402-10-23702	ALBERT ETHAN, TOLTEC ARIZONA VALLEY 8 LOT 30 IN BLK F	100.64	1,184.26	1,284.90 *	2194	402-10-65000	MOODY SAMANTHA J, TOLTEC ARIZONA VALLEY 8 LOT 36 IN BLK P	130.00	0.00	130.00 *
2138	402-10-25400	GRIFFIN JOHN A, TOLTEC ARIZONA VALLEY 8 LOT 11 IN BLK G	269.53	0.00	269.53	2195	402-10-65109	MOODY SAMANTHA J, TOLTEC ARIZONA VALLEY 8 LOT 37 IN BLK P	120.00	645.28	765.28 *
2139	402-10-25806	ALVAREZ ABEL FELIX, TOLTEC ARIZONA VALLEY 8 LOT 14 IN BLK G	130.00	0.00	130.00	2196	402-10-65208	MOODY SAMANTHA J, TOLTEC ARIZONA VALLEY 8 LOT 38 IN BLK P	120.00	645.28	765.28 *
2140	402-10-25905	FELIX ABEL ALVAREZ, TOLTEC ARIZONA VALLEY 8 LOT 15 IN BLK G	108.65	0.00	108.65	2197	402-10-65307	MADRIL MAX, TOLTEC ARIZONA VALLEY 8 LOT 1 IN BLK Q	120.00	956.75	1,076.75 *
2141	402-10-26804	FOX TERENCE H & LA VANWAY ELIZABETH, TOLTEC ARIZONA VALLEY 8 LOT 24 IN BLK G	269.53	0.00	269.53	2198	402-10-65406	ARIZONA DEVERSIIFIED DEVELOPMENT LLC, TOLTEC ARIZONA VALLEY 8 LOT 2 IN BLK Q	120.00	2,044.75	2,164.75 *
2142	402-10-27406	FALLIS ROBERT D & KIM A, TOLTEC ARIZONA VALLEY 8 LOT 29 IN BLK G	98.65	150.56	249.21 *	2199	402-10-65802	ALCALA JAVIER, TOLTEC ARIZONA VALLEY 8 LOT 6 IN BLK Q	130.00	0.00	130.00
2143	402-10-28602	CERVANTES JOSUE, TOLTEC ARIZONA VALLEY 8 LOT 3 IN BLK H	120.00	156.02	276.02	2200	402-10-66701	BRAIDED CORD ENTERPRISES LLC, TOLTEC ARIZONA VALLEY 8 LOT 14 IN BLK Q	120.00	2,044.75	2,164.75 *
2144	402-10-28800	COOK JAMES, TOLTEC ARIZONA VALLEY 8 LOT 5 IN BLK H	505.12	0.00	505.12 *	2201	402-10-66800	BRAIDED CORD LLC, TOLTEC ARIZONA VALLEY 8 LOT 15 IN BLK Q	120.00	645.28	765.28 *
2145	402-10-29501	DE JUAREZ ELIA VALDEZ, TOLTEC ARIZONA VALLEY 8 LOT 12 IN BLK H	110.64	0.00	110.64	2202	402-10-67006	TOWNE DENNIS J, TOLTEC ARIZONA VALLEY 8 LOT 17 IN BLK Q	223.14	0.00	223.14 *
2146	402-10-30509	ECHAVARRIA EVA, TOLTEC ARIZONA VALLEY 8 LOT 20 IN BLK H	899.64	0.00	899.64	2203	402-10-674A0	STADTMUELLER CHARLEN, TOLTEC ARIZONA VALLEY 8 LOTS 20 & 21 IN	397.02	0.00	397.02
2147	402-10-30608	GARDINER DONNA L & SUDAK ANNA M, TOLTEC ARIZONA VALLEY 8 LOT 21 IN BLK H	120.00	1,661.89	1,781.89 *	2204	402-10-68103	WILLIAMS CHARLES L, TOLTEC ARIZONA VALLEY 8 LOT 27 IN BLK Q	120.00	156.02	276.02 *
2148	402-10-30905	JONES RODNEY, TOLTEC ARIZONA VALLEY 8 LOT 24 IN BLK H	130.00	0.00	130.00	2205	402-10-68806	ATENCIO JERRY F & JENNIE A, TOLTEC ARIZONA VALLEY 8 LOT 34 IN BLK Q	165.43	283.47	448.90 *
2149	402-10-31002	JONES RODNEY O, TOLTEC ARIZONA VALLEY 8 LOT 25 IN BLK H	130.00	0.00	130.00	2206	402-10-69309	ALCALA JAVIER, TOLTEC ARIZONA VALLEY 8 LOT 3 IN BLK R	127.53	0.00	127.53
2150	402-10-314A6	HAMB ARTHUR & SHIRLEY, TOLTEC ARIZONA VALLEY 8 LOT 28&29 IN BLK	108.43	0.00	108.43 S	2207	402-10-69606	LINDE ROGER, TOLTEC ARIZONA VALLEY 8 LOT 5 IN BLK R	120.00	3,173.00	3,293.00
2151	402-10-31903	OSUNA JOANNA, TOLTEC ARIZONA VALLEY 8 LOT 34 IN BLK H	396.34	0.00	396.34	2208	402-10-69903	ARNETT JERRY, TOLTEC ARIZONA VALLEY 8 LOT 8 IN BLK R	194.82	752.68	947.50 *
2152	402-10-33305	GLS FAMILY LLC, TOLTEC ARIZONA VALLEY 8 LOT 11 IN BLK I	120.00	2,044.75	2,164.75 *	2209	402-10-70000	GARCIA KAMILLO, TOLTEC ARIZONA VALLEY 8 LOT 9 IN BLK R	120.00	2,044.75	2,164.75 *
2153	402-10-33602	BALDWIN ROGER, TOLTEC ARIZONA VALLEY 8 LOT 14 IN BLK I	130.00	0.00	130.00	2210	402-10-71107	COLLINGS CARLTON S JR, TOLTEC ARIZONA VALLEY 8 LOT 20 IN BLK R	120.00	156.02	276.02 *
2154	402-10-33800	PELAYO HECTOR, TOLTEC ARIZONA VALLEY 8 LOT 16 IN BLK I	130.00	0.00	130.00	2211	402-10-71206	KIRKHAM KASEY PATRICK & LEACH KATRINA, TOLTEC ARIZONA VALLEY 8 LOT 21 IN BLK R	130.00	0.00	130.00
2155	402-10-344A0	LOPEZ JASMIN I, TOLTEC/ARIZONA VALLEY UNIT 8 LOTS 21 & 2	675.36	0.00	675.36	2212	402-10-71305	KIRKHAM KASEY PATRICK, TOLTEC ARIZONA VALLEY 8 LOT 22 IN BLK R	130.00	0.00	130.00
2156	402-10-34709	LEVERAGED LAND CO LLC, TOLTEC ARIZONA VALLEY 8 LOT 25 IN BLK I	120.00	156.02	276.02 *	2213	402-10-71909	CONTRERAS HERIBERTO SR & MARIA CONSERV, TOLTEC ARIZONA VALLEY 8 LOT 28 IN BLK R	114.08	174.73	288.81
2157	402-10-36902	GLS FAMILY LLC, TOLTEC ARIZONA VALLEY 8 LOT 8 IN BLK J	120.00	2,044.75	2,164.75 *	2214	402-10-73004	BARKLEY STEPHEN G, TOLTEC ARIZONA VALLEY 8 AREA B IN BLK	120.00	1,820.28	1,940.28
2158	402-10-389A6	SMITH ANITA L, TOLTEC ARIZONA VALLEY 8 LOTS 26 27 & 28	307.33	6,770.80	7,078.13 *	2215	402-11-00906	MARROQUIN MARIA G, TOLTEC ARIZONA VALLEY 9 LOT 9 IN BLK A	130.00	0.00	130.00
2159	402-10-39609	URQUIDES MICHELLE, TOLTEC ARIZONA VALLEY 8 LOT 35 IN BLK J	111.93	0.00	111.93	2216	402-11-01003	MARROQUIN MARIA G, TOLTEC ARIZONA VALLEY 9 LOT 10 IN BLK A	389.70	0.00	389.70
2160	402-10-42108	ARIZONA DEVERSIIFIED DEVELOPMENT LLC, TOLTEC ARIZONA VALLEY 8 LOT 18 IN BLK K	120.00	2,044.75	2,164.75 *	2217	402-11-02100	FLORES ADRIANA, TOLTEC ARIZONA VALLEY 9 LOT 21 IN BLK A	130.00	0.00	130.00
2161	402-10-42207	ARIZONA DEVERSIIFIED DEVELOPMENT LLC, TOLTEC ARIZONA VALLEY 8 LOT 19 IN BLK K	120.00	1,274.52	1,394.52 *	2218	402-11-04601	TORRES FRANK L, TOLTEC ARIZONA VALLEY 9 LOT 4 IN BLK B	130.00	0.00	130.00
2162	402-10-42306	ARIZONA DEVERSIIFIED DEVELOPMENT LLC, TOLTEC ARIZONA VALLEY 8 LOT 20 IN BLK K	120.00	1,274.52	1,394.52 *	2219	402-11-04700	AGUIRRE EDIL C, TOLTEC ARIZONA VALLEY 9 LOT 5 IN BLK B	120.00	89.48	209.48
2163	402-10-42405	TREVILLIAN HOWARD (EST OF), TOLTEC ARIZONA VALLEY 8 LOT 21 IN BLK K	130.00	0.00	130.00	2220	402-11-04809	AGUIRRE EDIL C, TOLTEC ARIZONA VALLEY 9 LOT 6 IN BLK B	130.00	0.00	130.00
2164	402-10-45408	ALBERT ETHAN, TOLTEC ARIZONA VALLEY 8 LOT 9 IN BLK L	120.00	2,044.75	2,164.75 *	2221	402-11-09204	MCPHERSON STUART, TOLTEC ARIZONA VALLEY 9 LOT 8 IN BLK C	120.00	2,044.75	2,164.75 *
2165	402-10-46307	AZ LAND RESEARCH LLC, TOLTEC ARIZONA VALLEY 8 LOT 18 IN BLK L	120.00	156.02	276.02 *	2222	402-11-09600	WILLIAMS LUKE, TOLTEC ARIZONA VALLEY 9 LOT 12 IN BLK C	120.00	645.28	765.28 *
2166	402-10-46505	FERNANDEZ LEONARDO & PERLA, TOLTEC ARIZONA VALLEY 8 LOT 20 IN BLK L	82.50	0.00	82.50	2223	402-11-09709	ARIZONA DEVERSIIFIED DEVELOPMENT LLC, TOLTEC ARIZONA VALLEY 9 LOT 13 IN BLK C	120.00	1,274.52	1,394.52 *
2167	402-10-47107	ARIZONA DEVERSIIFIED DEVELOPMENT LLC, TOLTEC ARIZONA VALLEY 8 LOT 26 IN BLK L	120.00	2,044.75	2,164.75 *	2224	402-11-09808	ARIZONA DEVERSIIFIED DEVELOPMENT LLC, TOLTEC ARIZONA VALLEY 9 LOT 14 IN BLK C	120.00	2,044.75	2,164.75 *
2168	402-10-473A3	AMEZCUA JOSE JESUS, TOLTEC ARIZONA VALLEY 8 LOTS 28 29 & 30	569.34	0.00	569.34	2225	402-11-103A9	CHINCHILLAS MIGUEL & LARA MARIA, TOLTEC ARIZONA VALLEY 9 LOTS 18 & 19 IN	465.80	0.00	465.80 *
2169	402-10-51307	WILLIAMS TODD, TOLTEC ARIZONA VALLEY 8 LOT 26 IN BLK M	130.00	0.00	130.00	2226	402-11-11002	ARIZONA DEVERSIIFIED DEVELOPMENT LLC, TOLTEC ARIZONA VALLEY 9 LOT 26 IN BLK C	120.00	2,044.75	2,164.75 *
2170	402-10-53808	ALBERT ETHAN, TOLTEC ARIZONA VALLEY 8 LOT 9 IN BLK N	120.00	2,088.79	2,208.79	2227	402-11-11101	ARIZONA DEVERSIIFIED DEVELOPMENT LLC, TOLTEC ARIZONA VALLEY 9 LOT 27 IN BLK C	120.00	2,044.75	2,164.75 *
2171	402-10-54103	LONGTERM LAND LP, TOLTEC ARIZONA VALLEY 8 LOT 12 IN BLK N	130.00	0.00	130.00	2228	402-11-11606	ANDERMAN ALBIE, TOLTEC ARIZONA VALLEY 9 LOT 32 IN BLK C	120.00	645.28	765.28 *
2172	402-10-54202	WALL KEVIN R TRS, TOLTEC ARIZONA VALLEY 8 LOT 13 IN BLK N	120.00	2,383.79	2,503.79 *	2229	402-11-12307	ESTRADA SALVADOR A, TOLTEC ARIZONA VALLEY 9 LOT 39 IN BLK C	130.00	0.00	130.00
2173	402-10-54400	TERRA CORP, TOLTEC ARIZONA VALLEY 8 LOT 15 IN BLK N	120.00	2,044.75	2,164.75 *	2230	402-11-12802	DINOVO LINDA M, TOLTEC ARIZONA VALLEY 9 LOT 2 IN BLK D	120.00	645.28	765.28 *
2174	402-10-54509	ARIZONA DEVERSIIFIED DEVELOPMENT LLC, TOLTEC ARIZONA VALLEY 8 LOT 16 IN BLK N	120.00	645.28	765.28 *	2231	402-11-13800	EMERALD TERRACE COMPANY ETAL, TOLTEC ARIZONA VALLEY 9 LOT 12 IN BLK D	120.00	1,661.89	1,781.89 *
2175	402-10-547A5	CRIDER MARY JOY, TOLTEC ARIZONA VALLEY 8 LOTS 17 & 18 IN	488.25	553.12	1,041.37 *	2232	402-11-14204	TERRA CORP INC, TOLTEC ARIZONA VALLEY 9 LOT 16 IN BLK D	120.00	2,044.75	2,164.75 *
2176	402-10-561A6	CONTRERAS HERIBERTO SR & MARIA CONSERV, TOLTEC ARIZONA VALLEY 8 LOTS 31 & 32 IN	410.23	0.00	410.23	2233	402-11-14303	TERRA CORP INC, TOLTEC ARIZONA VALLEY 9 LOT 17 IN BLK D	120.00	2,044.75	2,164.75 *
2177	402-10-56603	BELLOC RUDY G & SARAH, TOLTEC ARIZONA VALLEY 8 LOT 37 IN BLK N	120.49	194.05	314.54 *	2234	402-11-14600	WATERS ROSARIO CRUZ, TOLTEC ARIZONA VALLEY 9 LOT 20 IN BLK D	130.00	0.00	130.00
2178	402-10-57205	ARIZONA DEVERSIIFIED DEVELOPMENT LLC, TOLTEC ARIZONA VALLEY 8 LOT 1 IN BLK O	120.00	2,044.75	2,164.75 *	2235	402-11-14709	WATERS ROSARIO CRUZ, TOLTEC ARIZONA VALLEY 9 LOT 21 IN BLK D	130.00	0.00	130.00
2179	402-10-57304	ARIZONA DEVERSIIFIED DEVELOPMENT LLC, TOLTEC ARIZONA VALLEY 8 LOT 2 IN BLK O	120.00	1,274.52	1,394.52 *	2236	402-11-15508	FLORES MARIO, TOLTEC ARIZONA VALLEY 9 LOT 29 IN BLK D	113.38	1,218.98	1,332.36 *
2180	402-10-57403	ARIZONA DEVERSIIFIED DEVELOPMENT LLC, TOLTEC ARIZONA VALLEY 8 LOT 3 IN BLK O	120.00	2,044.75	2,164.75 *	2237	402-11-15805	MATTA KARAM A & MILDRED J, TOLTEC ARIZONA VALLEY 9 LOT 32 IN BLK D	120.00	156.02	276.02
2181	402-10-57809	ARIZONA DEVERSIIFIED DEVELOPMENT LLC, TOLTEC ARIZONA VALLEY 8 LOT 7 IN BLK O	120.00	2,044.75	2,164.75 *	2238	402-11-16001	KLEIN BRION, TOLTEC ARIZONA VALLEY 9 LOT 34 IN BLK D	120.00	156.02	276.02 *
2182	402-10-58104	ALBERT ETHAN, TOLTEC ARIZONA VALLEY 8 LOT 10 IN BLK O	120.00	2,088.79	2,208.79	2239	402-11-18007	QUINONES-RETIZ JESUS G, TOLTEC ARIZONA VALLEY 9 LOT 12 IN BLK E	130.00	0.00	130.00
2183	402-10-59003	FREEMAN CALVIN & ROXANNE, TOLTEC ARIZONA VALLEY 8 LOT 19 IN BLK O	211.57	269.28	480.85 *	2240	402-11-18106	QUINONES-RETIZ JESUS G, TOLTEC ARIZONA VALLEY 9 LOT 13 IN BLK E	130.00	0.00	130.00
2184	402-10-61009	MCPHEARSON STUART, TOLTEC ARIZONA VALLEY 8 LOT 38 IN BLK O	120.00	1,274.52	1,394.52 *	2241	402-11-18205	QUINONES-RETIZ JESUS G, TOLTEC ARIZONA VALLEY 9 LOT 14 IN BLK E	130.00	0.00	130.00
2185	402-10-61108	MCPHEARSON STUART, TOLTEC ARIZONA VALLEY 8 LOT 39 IN BLK O	120.00	1,274.52	1,394.52 *	2242	402-11-20508	FITZGIBBONS DAVID CORRY, TOLTEC ARIZONA VALLEY 9 LOT 37 IN BLK E	130.00	0.00	130.00
2186	402-10-61207	LEVERAGED LAND CO LLC, TOLTEC ARIZONA VALLEY 8 LOT 40 IN BLK O	120.00	156.02	276.02 *	2243	402-11-20607	CARATACHEA ENRICO, TOLTEC ARIZONA VALLEY 9 LOT 38 IN BLK E	120.00	1,921.93	2,041.93
2187	402-10-61306	ARIZONA DEVERSIIFIED DEVELOPMENT LLC, TOLTEC ARIZONA VALLEY 8 LOT 1 IN BLK P	120.00	1,274.52	1,394.52 *	2244	402-11-21308	ESTRELLA BLANCA, TOLTEC ARIZONA VALLEY 9 LOT 3 IN BLK F	105.54	152.87	258.41
2188	402-10-61405	ARIZONA DEVERSIIFIED DEVELOPMENT LLC, TOLTEC ARIZONA VALLEY 8 LOT 2 IN BLK P	120.00	1,661.89	1,781.89 *	2245	402-11-21704	LUGO XOCHITL ZUNIGA, TOLTEC ARIZONA VALLEY 9 LOT 7 IN BLK F	125.59	0.00	125.59
						2246	402-11-22801	BELTRAN RUBEN V & YOLANDA, TOLTEC ARIZONA VALLEY 9 LOT 18 IN BLK F	130.00	0.00	130.00

**Public Notice**

**Public Notice**

**Public Notice**

**Public Notice**

**Public Notice**

**Public Notice**

Item #	Parcel #	Name & Legal Description	2016 Amount	Prior Years	Sale Amount
2247	402-11-22900	BELTRAN RUBEN V & YOLANDA, TOLTEC ARIZONA VALLEY 9 LOT 19 IN BLK F	108.29	0.00	108.29
2248	402-11-23007	BRAIDED CORD ENTERPRISES LLC, TOLTEC ARIZONA VALLEY 9 LOT 20 IN BLK F	120.00	2,383.79	2,503.79
2249	402-11-23106	BRAIDED CORD ENTERPRISES LLC, TOLTEC ARIZONA VALLEY 9 LOT 21 IN BLK F	120.00	2,383.79	2,503.79
2250	402-11-23908	ARIZONA DEVERSIFIED DEVELOPMENT LLC, TOLTEC ARIZONA VALLEY 9 LOT 29 IN BLK F	120.00	2,044.75	2,164.75 *
2251	402-11-26208	BARNES LESLIE J, TOLTEC ARIZONA VALLEY 9 LOT 10 IN BLK G	130.00	0.00	130.00 *
2252	402-11-26307	BARNES LESLIE J & AUDREY J, TOLTEC ARIZONA VALLEY 9 LOT 11 IN BLK G	120.00	645.28	765.28 *
2253	402-11-26703	ARIZONA DEVERSIFIED DEVELOPMENT LLC, TOLTEC ARIZONA VALLEY 9 LOT 15 IN BLK G	120.00	2,044.75	2,164.75 *
2254	402-11-26802	ARIZONA DEVERSIFIED DEVELOPMENT LLC, TOLTEC ARIZONA VALLEY 9 LOT 16 IN BLK G	120.00	2,044.75	2,164.75 *
2255	402-11-27909	GARDUNO JANICE E, TOLTEC ARIZONA VALLEY 9 LOT 27 IN BLK G	130.00	0.00	130.00
2256	402-11-31109	CARRILLO ENRIQUE & LIN, TOLTEC ARIZONA VALLEY 9 LOT 17 IN BLK H	158.33	0.00	158.33
2257	402-11-32404	BLAUSER DANIEL D & ANDREA L, TOLTEC ARIZONA VALLEY 9 LOT 30 IN BLK H	120.00	156.02	276.02 *
2258	402-11-32503	ATTEBERRY CAROL, TOLTEC ARIZONA VALLEY 9 LOT 31 IN BLK H	130.00	0.00	130.00
2259	402-11-328A8	HERNANDEZ NOE, TOLTEC ARIZONA VALLEY 9 LOTS 33 & 34 IN	324.36	0.00	324.36
2260	402-11-32909	RAMIREZ JANIE, TOLTEC ARIZONA VALLEY 9 LOT 35 IN BLK H	64.17	0.00	64.17
2261	402-11-337A7	MOLINA MARGARITA E, TOLTEC ARIZONA VALLEY 9 LOTS 1 & 2 IN BL	168.76	219.89	388.65 *
2262	402-11-34301	CAMPBELL REBECCA, TOLTEC ARIZONA VALLEY 9 LOT 7 IN BLK I	108.29	0.00	108.29
2263	402-11-34400	CAMPBELL REBECCA, TOLTEC ARIZONA VALLEY 9 LOT 8 IN BLK I	117.43	0.00	117.43
2264	402-11-35506	STACKPOOLE MICHAEL, TOLTEC ARIZONA VALLEY 9 LOT 19 IN BLK I	130.00	0.00	130.00
2265	402-11-360A7	MATHEY GUY, TOLTEC ARIZONA VALLEY 9 LOTS 23 & 24 BLK	214.73	0.00	214.73 *
2266	402-11-37908	ARMENTA IGNACIO & BRENDA, TOLTEC ARIZONA VALLEY 9 LOT 1 IN BLK J	310.69	356.10	666.79 *
2267	402-11-39003	CALI WILLIAM J ROBERT, TOLTEC ARIZONA VALLEY 9 LOT 12 IN BLK J	154.31	0.00	154.31
2268	402-11-39102	CALI WILLIAM J ROBERT, TOLTEC ARIZONA VALLEY 9 LOT 13 IN BLK J	133.67	0.00	133.67
2269	402-11-39201	CALI WILLIAM J ROBERT, TOLTEC ARIZONA VALLEY 9 LOT 14 IN BLK J	154.31	0.00	154.31
2270	402-11-40001	MORALEZ JOE J, TOLTEC ARIZONA VALLEY 9 LOT 22 IN BLK J	130.00	0.00	130.00 *
2271	402-11-40100	MORALEZ JOE J, TOLTEC ARIZONA VALLEY 9 LOT 23 IN BLK J	130.00	0.00	130.00 *
2272	402-11-40704	MEDINA JOSE, TOLTEC ARIZONA VALLEY 9 LOT 29 IN BLK J	249.78	0.00	249.78 *
2273	402-11-40902	ORBIT INVESTMENTS LLC, TOLTEC ARIZONA VALLEY 9 LOT 31 IN BLK J	120.00	156.02	276.02 *
2274	402-11-41405	MCDONALD ANTHONY & MARIE LIV TRUST, TOLTEC ARIZONA VALLEY 9 LOT 36 IN BLK J	191.52	0.00	191.52
2275	402-11-41504	ARMENTA IGNACIO & BRENDA GUARDIANS, TOLTEC ARIZONA VALLEY 9 AREA A IN BLK J	120.00	156.02	276.02
2276	402-11-437A6	TOWNSEND SHIRLEY J, TOLTEC ARIZONA VALLEY 9 LOTS 20 & 21 IN	415.39	0.00	415.39
2277	402-11-46503	PROLAND GLOBAL INVESTMENTS LLC, TOLTEC ARIZONA VALLEY 9 LOT 6 IN BLK L	120.00	2,383.79	2,503.79
2278	402-11-46602	ANDERMAN ALBERT, TOLTEC ARIZONA VALLEY 9 LOT 7 IN BLK L	130.00	0.00	130.00 *
2279	402-11-48301	JIMENEZ CASIMIRO & JUANA, TOLTEC ARIZONA VALLEY 9 LOT 24 IN BLK L	123.38	0.00	123.38
2280	402-11-491A9	MACIAS GUADALUPE, TOLTEC ARIZONA VALLEY 9 LOTS 31 & 32 IN	143.02	174.57	647.71 S
2281	402-11-49200	RUBIO JESUS, TOLTEC ARIZONA VALLEY 9 LOT 33 IN BLK L	136.54	0.00	136.54
2282	402-11-50406	VILLARREAL FIDEL, TOLTEC ARIZONA VALLEY 9 LOT 3 IN BLK M	47.36	0.00	47.36
2283	402-11-50604	SHIELDS KATHLEEN M, TOLTEC ARIZONA VALLEY 9 LOT 5 IN BLK M	130.00	0.00	130.00
2284	402-11-54606	ZUMWALT DAVID C & HESTON GLORIA J, TOLTEC ARIZONA VALLEY 9 LOT 3 IN BLK N	118.33	0.00	118.33
2285	402-11-56007	FRAGA JANE, TOLTEC ARIZONA VALLEY 9 LOT 17 IN BLK N	130.00	0.00	130.00
2286	402-11-59605	PRZEKOP IGNACE B, TOLTEC ARIZONA VALLEY 9 LOT 11 IN BLK O	130.00	0.00	130.00
2287	402-11-60306	COTTMAN THOMAS, TOLTEC ARIZONA VALLEY 9 LOT 18 IN BLK O	120.00	2,044.75	2,164.75 *
2288	402-11-61502	DANIELS MARVA, TOLTEC ARIZONA VALLEY 9 LOT 30 IN BLK O	117.16	175.73	292.89
2289	402-11-63102	URQUIJO BRENDA, TOLTEC ARIZONA VALLEY 9 LOT 4 IN BLK P	182.65	0.00	182.65
2290	402-11-63201	DRANEY REBECCA A, TOLTEC ARIZONA VALLEY 9 LOT 5 IN BLK P	128.45	0.00	128.45
2291	402-11-63607	POSEY CHARLES, TOLTEC ARIZONA VALLEY 9 LOT 9 IN BLK P	120.00	156.02	276.02 *
2292	402-11-63706	TOWNE SAMMY M, TOLTEC ARIZONA VALLEY 9 LOT 10 IN BLK P	120.00	156.02	276.02 *
2293	402-11-63805	TOWNE SAMMY MARIE, TOLTEC ARIZONA VALLEY 9 LOT 11 IN BLK P	108.29	0.00	108.29
2294	402-11-64001	BARAJAS DANIEL V, TOLTEC ARIZONA VALLEY 9 LOT 13 IN BLK P	130.00	0.00	130.00
2295	402-11-64100	BARAJAS DANIEL V, TOLTEC ARIZONA VALLEY 9 LOT 14 IN BLK P	130.00	0.00	130.00
2296	402-11-658A8	HOWARD BEN & RHONDA, TOLTEC ARIZONA VALLEY 9 LOTS 31 32 & 33	242.69	0.00	242.69 *
2297	402-11-66204	FORESIGHT LAND INVESTMENT LLC, TOLTEC ARIZONA VALLEY 9 LOT 35 IN BLK P	130.00	0.00	130.00
2298	402-11-66907	BARAJAS DANIEL V, TOLTEC ARIZONA VALLEY 9 LOT 42 IN BLK P	130.00	0.00	130.00
2299	402-12-003N0	GOHARRIZ BAHRAM, COM @ CTR COR OF SEC 11-7S-7E TH S-774.9	274.99	336.85	611.84 *
2300	402-12-004B5	RASSAI IRANDOKHT, S2 E2 SE SEC 11-7S-7E 40 AC	3,623.15	0.00	3,623.15
2301	402-12-006W4	BMO HARRIS BANK NA, COM @ S/4 COR OF SEC 11-7S-7E TH E-403.8	201.15	0.00	201.15
2302	402-16-00202	MCCLURE ANNE CORDASCO, MIDWAY INDUSTRIAL DISTRICT: LOT 2	397.06	502.78	899.84 *
2303	402-16-00301	MCCLURE RICHARD PAUL, MIDWAY INDUSTRIAL DISTRICT: LOT 3	407.06	0.00	407.06 *
2304	402-16-01101	CORNEJO SANTOS R & EVA M, MIDWAY INDUSTRIAL DISTRICT: LOT 11	407.06	0.00	407.06 *
2305	402-16-02208	CAPITAL LAND LLC, MIDWAY INDUSTRIAL DISTRICT: LOT 22	171.37	0.00	171.37

B = PARCEL IN BANKRUPTCY NOT ELIGIBLE FOR SALE \* = PRIOR PURCHASED CERTIFICATES MAY EXIST ON THIS PARCEL

Item #	Parcel #	Name & Legal Description	2016 Amount	Prior Years	Sale Amount
2306	402-16-02307	CAPITAL LAND LLC, MIDWAY INDUSTRIAL DISTRICT: LOT 23	161.37	209.31	370.68
2307	402-17-00507	ARIZONA VALLEY INC, TOLTEC ARIZONA VALLEY 20 LOT 5 IN BLK A	41.40	59.44	100.84
2308	402-17-00606	SALCEDO DE BEECHUM MARIA C, TOLTEC ARIZONA VALLEY 20 LOT 6 IN BLK A	51.40	0.00	51.40
2309	402-17-00705	PEREZ LIZABETH DEL C, TOLTEC ARIZONA VALLEY 20 LOT 7 IN BLK A	51.40	0.00	51.40
2310	402-17-00804	WINALL CECIL C & DOROTHY C, TOLTEC ARIZONA VALLEY 20 LOT 8 IN BLK A	41.40	341.14	382.54
2311	402-17-00903	ARIZONA VALLEY INC, TOLTEC ARIZONA VALLEY 20 LOT 9 IN BLK A	41.40	59.44	100.84
2312	402-17-01000	ARIZONA VALLEY INC, TOLTEC ARIZONA VALLEY 20 LOT 10 IN BLK A	41.40	59.44	100.84
2313	402-17-01406	ARIZONA VALLEY INC, TOLTEC ARIZONA VALLEY 20 LOT 4 IN BLK B	41.40	59.44	100.84
2314	402-17-01604	STEELE DENISE ANN REVOC TRUST, TOLTEC ARIZONA VALLEY 20 LOT 6 IN BLK B	51.40	0.00	51.40
2315	402-17-01703	STEELE DENISE ANN REVOC TRUST, TOLTEC ARIZONA VALLEY 20 LOT 7 IN BLK B	51.40	0.00	51.40
2316	402-17-01901	ARIZONA VALLEY INC, TOLTEC ARIZONA VALLEY 20 LOT 9 IN BLK B	41.40	59.44	100.84
2317	402-17-02909	ARIZONA VALLEY INC, TOLTEC ARIZONA VALLEY 20 LOT 19 IN BLK B	41.40	59.44	100.84
2318	402-17-03204	ARIZONA VALLEY INC, TOLTEC ARIZONA VALLEY 20 LOT 22 IN BLK B	41.40	59.44	100.84
2319	402-17-03303	TREMBLAY BETTY A, TOLTEC ARIZONA VALLEY 20 LOT 23 IN BLK B	41.40	341.14	382.54 *
2320	402-17-03808	ARIZONA VALLEY INC, TOLTEC ARIZONA VALLEY 20 LOT 2 IN BLK C	41.40	59.44	100.84
2321	402-17-03907	MAKOWSKI KRIS M, TOLTEC ARIZONA VALLEY 20 LOT 3 IN BLK C	41.40	515.40	556.80 *
2322	402-17-04301	AZ LAND RESEARCH LLC, TOLTEC ARIZONA VALLEY 20 LOT 7 IN BLK C	41.40	176.93	218.33
2323	402-17-04509	ARIZONA VALLEY INC, TOLTEC ARIZONA VALLEY 20 LOT 9 IN BLK C	41.40	59.44	100.84
2324	402-17-04707	ARIZONA VALLEY INC, TOLTEC ARIZONA VALLEY 20 LOT 11 IN BLK C	41.40	59.44	100.84
2325	402-17-04806	WILLIAMS VERNON, TOLTEC ARIZONA VALLEY 20 LOT 12 IN BLK C	41.40	341.14	382.54 *
2326	402-17-05209	CHUMICK IVAN, TOLTEC ARIZONA VALLEY 20 LOT 16 IN BLK C	41.40	1,235.26	1,276.66
2327	402-17-05506	JLK REAL ESTATE INVESTMENT, TOLTEC ARIZONA VALLEY 20 LOT 19 IN BLK C	41.40	59.44	100.84 *
2328	402-17-05605	JLK REAL ESTATE INVESTMENT, TOLTEC ARIZONA VALLEY 20 LOT 20 IN BLK C	41.40	1,235.26	1,276.66
2329	402-17-05704	ARIZONA VALLEY INC, TOLTEC ARIZONA VALLEY 20 LOT 21 IN BLK C	41.40	59.44	100.84
2330	402-17-06207	MATTHEWS ILLA, TOLTEC ARIZONA VALLEY 20 LOT 26 IN BLK C	41.40	981.47	1,022.87
2331	402-17-06603	ARIZONA VALLEY INC, TOLTEC ARIZONA VALLEY 20 LOT 4 IN BLK D	41.40	59.44	100.84
2332	402-17-07007	ARIZONA VALLEY INC, TOLTEC ARIZONA VALLEY 20 LOT 8 IN BLK D	41.40	59.44	100.84
2333	402-17-07304	ARIZONA VALLEY INC, TOLTEC ARIZONA VALLEY 20 LOT 11 IN BLK D	41.40	59.44	100.84
2334	402-17-07908	ZELLNER HUGO K, TOLTEC ARIZONA VALLEY 20 LOT 17 IN BLK D	41.40	1,235.26	1,276.66 *
2335	402-17-08203	WHITE HOWARD L & DOROTHY E, TOLTEC ARIZONA VALLEY 20 LOT 20 IN BLK D	41.40	341.14	382.54
2336	402-17-08302	WHITE HOWARD L & DOROTHY E, TOLTEC ARIZONA VALLEY 20 LOT 21 IN BLK D	41.40	341.14	382.54
2337	402-17-08708	ARIZONA VALLEY INC, TOLTEC ARIZONA VALLEY 20 LOT 25 IN BLK D	41.40	59.44	100.84
2338	402-17-09201	ARIZONA VALLEY INC, TOLTEC ARIZONA VALLEY 20 LOT 4 IN BLK E	41.40	59.44	100.84
2339	402-17-09508	ARIZONA VALLEY INC, TOLTEC ARIZONA VALLEY 20 LOT 7 IN BLK E	41.40	59.44	100.84
2340	402-17-10605	RICCARDINO RAEPHAEL D, TOLTEC ARIZONA VALLEY 20 LOT 18 IN BLK E	41.40	696.48	737.88 *
2341	402-17-11702	MODRELL KATHERINE H, TOLTEC ARIZONA VALLEY 20 LOT 3 IN BLK F	41.40	59.44	100.84 *
2342	402-17-12106	REYNOLDS ADRIAN G & PAULINE MAY, TOLTEC ARIZONA VALLEY 20 LOT 7 IN BLK F	41.40	1,375.00	1,416.40
2343	402-17-12502	CHARLEY JARED, TOLTEC ARIZONA VALLEY 20 LOT 11 IN BLK F	41.40	341.14	382.54 *
2344	402-17-12601	CHAPMAN DONALD D & GLORIA G, TOLTEC ARIZONA VALLEY 20 LOT 12 IN BLK F	51.40	0.00	51.40
2345	402-17-12700	GOODWIN THOMAS F TR, TOLTEC ARIZONA VALLEY 20 LOT 13 IN BLK F	41.40	341.14	382.54
2346	402-17-12809	GRAINGER ARCH D & LILLY B, TOLTEC ARIZONA VALLEY 20 LOT 14 IN BLK F	41.40	1,235.26	1,276.66
2347	402-17-12908	GRAINGER ARCH D & LILY B, TOLTEC ARIZONA VALLEY 20 LOT 15 IN BLK F	41.40	1,235.26	1,276.66
2348	402-17-13005	ARIZONA VALLEY INC, TOLTEC ARIZONA VALLEY 20 LOT 16 IN BLK F	41.40	59.44	100.84
2349	402-17-13401	CALVI PHILOMENA, TOLTEC ARIZONA VALLEY 20 LOT 20 IN BLK F	41.40	176.93	218.33
2350	402-17-13708	GARCIA YUSAIMA, TOLTEC ARIZONA VALLEY 20 LOT 23 IN BLK F	51.40	0.00	51.40
2351	402-17-14003	ARIZONA VALLEY INC, TOLTEC ARIZONA VALLEY 20 LOT 26 IN BLK F	41.40	59.44	100.84
2352	402-17-14409	ARIZONA VALLEY INC, TOLTEC ARIZONA VALLEY 20 LOT 4 IN BLK G	41.40	59.44	100.84
2353	402-17-14607	PAVLIK LEE J & NANCY L, TOLTEC ARIZONA VALLEY 20 LOT 6 IN BLK G	41.40	341.14	382.54 *
2354	402-17-14706	ARIZONA VALLEY INC, TOLTEC ARIZONA VALLEY 20 LOT 7 IN BLK G	41.40	59.44	100.84
2355	402-17-14805	ARIZONA VALLEY INC, TOLTEC ARIZONA VALLEY 20 LOT 8 IN BLK G	41.40	59.44	100.84
2356	402-17-15505	AZ LAND RESEARCH LLC, TOLTEC ARIZONA VALLEY 20 LOT 15 IN BLK G	41.40	176.93	218.33
2357	402-17-16909	PETERSEN FREEDOLPH MAITLAND, TOLTEC ARIZONA VALLEY 20 LOT 3 IN BLK H	41.40	341.14	382.54
2358	402-17-17006	ARIZONA VALLEY INC, TOLTEC ARIZONA VALLEY 20 LOT 4 IN BLK H	41.40	59.44	100.84
2359	402-17-17105	ARIZONA VALLEY INC, TOLTEC ARIZONA VALLEY 20 LOT 5 IN BLK H	41.40	59.44	100.84
2360	402-17-17303	FISHER DONALD L, TOLTEC ARIZONA VALLEY 20 LOT 7 IN BLK H	41.40	696.48	737.88 *
2361	402-17-17402	FISHER DONALD L & MARGARET, TOLTEC ARIZONA VALLEY 20 LOT 8 IN BLK H	41.40	1,235.26	1,276.66
2362	402-17-17907	CHARLEY JARED, TOLTEC ARIZONA VALLEY 20 LOT 1 IN BLK I	41.40	341.14	382.54 *
2363	402-17-18103	ARIZONA VALLEY INC, TOLTEC ARIZONA VALLEY 20 LOT 3 IN BLK I	41.40	59.44	100.84
2364	402-17-18202	ARIZONA VALLEY INC, TOLTEC ARIZONA VALLEY 20 LOT 4 IN BLK I	41.40	59.44	100.84
2365	402-17-18301	ARIZONA VALLEY INC, TOLTEC ARIZONA VALLEY 20 LOT 5 IN BLK I	41.40	59.44	100.84
2366	402-17-18608	ARIZONA VALLEY INC, TOLTEC ARIZONA VALLEY 20 LOT 8 IN BLK I	41.40	59.44	100.84
2367	402-17-18707	ARIZONA VALLEY INC, TOLTEC ARIZONA VALLEY 20 LOT 9 IN BLK I	41.40	59.44	100.84
2368	402-17-18806	ARIZONA VALLEY INC, TOLTEC ARIZONA VALLEY 20 LOT 10 IN BLK I	41.40	59.44	100.84

S = PRIOR YEAR AMOUNT INCLUDES DELINQUENT TAXES INVOLVING SPLITS



## Public Notice

## Public Notice

## Public Notice

## Public Notice

## Public Notice

## Public Notice

Item #	Parcel #	Name & Legal Description	2016 Amount	Prior Years	Sale Amount
2369	402-17-19101	FUJISAKA MICHIKO, TOLTEC ARIZONA VALLEY 20 LOT 2 IN BLK J	51.40	0.00	51.40
2370	402-17-19705	ARIZONA VALLEY INC, TOLTEC ARIZONA VALLEY 20 LOT 8 IN BLK J	41.40	59.44	100.84
2371	402-17-19804	SGABELLONE MICHAEL *, TOLTEC ARIZONA VALLEY 20 LOT 9 IN BLK J	41.40	341.14	382.54 *
2372	402-17-20000	GABRIEL J V, TOLTEC ARIZONA VALLEY 20 LOT 11 IN BLK J	41.40	341.14	382.54 *
2373	402-17-20307	AZ LAND RESERCH LLC, TOLTEC ARIZONA VALLEY 20 LOT 14 IN BLK J	51.40	0.00	51.40 *
2374	402-17-20406	STROUSE TRACY LORRAINE, TOLTEC ARIZONA VALLEY 20 LOT 15 IN BLK J	41.40	59.44	100.84
2375	402-17-20802	ARIZONA VALLEY INC, TOLTEC ARIZONA VALLEY 20 LOT 19 IN BLK J	41.40	59.44	100.84
2376	402-17-20901	ARIZONA VALLEY INC, TOLTEC ARIZONA VALLEY 20 LOT 20 IN BLK J	41.40	59.44	100.84
2377	402-17-21206	ARIZONA VALLEY INC, TOLTEC ARIZONA VALLEY 20 LOT 23 IN BLK J	41.40	59.44	100.84
2378	402-17-21305	ARIZONA VALLEY INC, TOLTEC ARIZONA VALLEY 20 LOT 24 IN BLK J	41.40	59.44	100.84
2379	402-17-21701	RUSSELL RANFORD G (EST OF), TOLTEC ARIZONA VALLEY 20 LOT 28 IN BLK J	41.40	341.14	382.54
2380	402-17-21800	ARIZONA VALLEY INC, TOLTEC ARIZONA VALLEY 20 LOT 1 IN BLK K	41.40	59.44	100.84
2381	402-17-21909	ARIZONA VALLEY INC, TOLTEC ARIZONA VALLEY 20 LOT 2 IN BLK K	41.40	59.44	100.84
2382	402-17-22402	KEINER FREDERICK A & PATRICIA Y, TOLTEC ARIZONA VALLEY 20 LOT 7 IN BLK K	41.40	341.14	382.54 *
2383	402-17-22501	LEE SHIRLEY B GALL, TOLTEC ARIZONA VALLEY 20 LOT 8 IN BLK K	41.40	341.14	382.54
2384	402-17-22709	EGGERT ERWIN A & LILLIAN J, TOLTEC ARIZONA VALLEY 20 LOT 10 IN BLK K	41.40	114.83	156.23
2385	402-17-22907	MCQUOWN JOHN OR LISA, TOLTEC ARIZONA VALLEY 20 LOT 12 IN BLK K	41.40	515.40	556.80 *
2386	402-17-23004	BARNES JACOB, TOLTEC ARIZONA VALLEY 20 LOT 13 IN BLK K	41.40	341.14	382.54
2387	402-17-24002	KEINER FREDERICK A & PATRICIA Y, TOLTEC ARIZONA VALLEY 20 LOT 23 IN BLK K	41.40	341.14	382.54 *
2388	402-17-24606	DAVIS LOVADELL M, TOLTEC ARIZONA VALLEY 20 LOT 1 IN BLK L	41.40	696.48	737.88 *
2389	402-17-25207	ROVIG DONALD J, TOLTEC ARIZONA VALLEY 20 LOT 7 IN BLK L	41.40	59.44	100.84
2390	402-17-25603	CHARLEY JARED, TOLTEC ARIZONA VALLEY 20 LOT 11 IN BLK L	41.40	341.14	382.54 *
2391	402-17-26205	HELTMACH MARK & DAVID, TOLTEC ARIZONA VALLEY 20 LOT 17 IN BLK L	51.40	0.00	51.40
2392	402-17-26304	ARIZONA VALLEY INC, TOLTEC ARIZONA VALLEY 20 LOT 18 IN BLK L	41.40	59.44	100.84
2393	402-17-27104	GIBBONS PATRICK H JR, TOLTEC ARIZONA VALLEY 20 LOT 26 IN BLK L	41.40	59.44	100.84
2394	402-17-27203	GIBBONS PATRICK H JR, TOLTEC ARIZONA VALLEY 20 LOT 27 IN BLK L	41.40	59.44	100.84
2395	402-17-27708	ARIZONA VALLEY INC, TOLTEC ARIZONA VALLEY 20 LOT 4 IN BLK M	41.40	59.44	100.84
2396	402-17-27807	HOPF DONALD E, TOLTEC ARIZONA VALLEY 20 LOT 5 IN BLK M	41.40	341.14	382.54
2397	402-17-28003	GRIFFIS ART, TOLTEC ARIZONA VALLEY 20 LOT 7 IN BLK M	41.40	59.44	100.84
2398	402-17-29100	DROOPING CARLA, TOLTEC ARIZONA VALLEY 20 LOT 18 IN BLK M	41.40	696.48	737.88 *
2399	402-17-29407	PISANI JOSEPH V & MASAE, TOLTEC ARIZONA VALLEY 20 LOT 21 IN BLK M	51.40	0.00	51.40
2400	402-17-29605	NUTTING NADINE, TOLTEC ARIZONA VALLEY 20 LOT 23 IN BLK M	41.40	1,036.78	1,078.18
2401	402-17-31205	HOWES HOWARD E & STELLA A, TOLTEC ARIZONA VALLEY 20 LOT 11 IN BLK N	41.40	1,375.00	1,416.40
2402	402-17-31304	MINER LIVING TRUST, TOLTEC ARIZONA VALLEY 20 LOT 12 IN BLK N	41.40	176.93	218.33
2403	402-17-31601	DURAZO MILTON, TOLTEC ARIZONA VALLEY 20 LOT 15 IN BLK N	51.40	0.00	51.40
2404	402-17-31700	DURAZO MILTON, TOLTEC ARIZONA VALLEY 20 LOT 16 IN BLK N	51.40	0.00	51.40
2405	402-17-31809	O TOOLE THOMAS W & MARGRET L, TOLTEC ARIZONA VALLEY 20 LOT 17 IN BLK N	41.40	696.48	737.88 *
2406	402-17-32203	ARIZONA VALLEY INC, TOLTEC ARIZONA VALLEY 20 LOT 21 IN BLK N	41.40	59.44	100.84
2407	402-17-32807	AZ LAND RESEARCH LLC, TOLTEC ARIZONA VALLEY 20 LOT 27 IN BLK N	41.40	176.93	218.33
2408	402-17-32906	AZ LAND RESEARCH LLC, TOLTEC ARIZONA VALLEY 20 LOT 28 IN BLK N	41.40	59.44	100.84 *
2409	402-17-33300	ARIZONA VALLEY INC, TOLTEC ARIZONA VALLEY 20 LOT 4 IN BLK O	41.40	59.44	100.84
2410	402-17-33607	MCCAIN THOMAS G, TOLTEC ARIZONA VALLEY 20 LOT 7 IN BLK O	41.40	114.83	156.23
2411	402-17-34506	STAPLETON JAMES P, TOLTEC ARIZONA VALLEY 20 LOT 16 IN BLK O	41.40	341.14	382.54 *
2412	402-17-34605	ARIZONA VALLEY INC, TOLTEC ARIZONA VALLEY 20 LOT 17 IN BLK O	41.40	59.44	100.84
2413	402-17-34803	ARIZONA VALLEY INC, TOLTEC ARIZONA VALLEY 20 LOT 19 IN BLK O	41.40	59.44	100.84
2414	402-17-35305	REESER WILLIAM K & KENNETH S, TOLTEC ARIZONA VALLEY 20 LOT 24 IN BLK O	41.40	1,235.26	1,276.66
2415	402-17-35602	ARIZONA VALLEY INC, TOLTEC ARIZONA VALLEY 20 LOT 27 IN BLK O	41.40	59.44	100.84
2416	402-17-35909	ARIZONA VALLEY INC, TOLTEC ARIZONA VALLEY 20 LOT 2 IN BLK P	41.40	59.44	100.84
2417	402-17-36006	EATON EDNA MAY, TOLTEC ARIZONA VALLEY 20 LOT 3 IN BLK P	41.40	515.40	556.80 *
2418	402-17-36303	AZ LAND RESEARCH LLC, TOLTEC ARIZONA VALLEY 20 LOT 6 IN BLK P	41.40	981.47	1,022.87
2419	402-17-36501	ARIZONA VALLEY INC, TOLTEC ARIZONA VALLEY 20 LOT 8 IN BLK P	41.40	59.44	100.84
2420	402-17-36600	KEINER FREDERICK A & PATRICIA Y, TOLTEC ARIZONA VALLEY 20 LOT 9 IN BLK P	41.40	341.14	382.54 *
2421	402-18-00109	ARIZONA VALLEY INC, TOLTEC ARIZONA VALLEY 21 LOT 1 IN BLK A	51.26	0.00	51.26 *
2422	402-18-00208	ARIZONA VALLEY INC, TOLTEC ARIZONA VALLEY 21 LOT 2 IN BLK A	51.26	0.00	51.26 *
2423	402-18-00307	ARIZONA VALLEY INC, TOLTEC ARIZONA VALLEY 21 LOT 3 IN BLK A	51.26	0.00	51.26 *
2424	402-18-00406	WURST ROBERT S, TOLTEC ARIZONA VALLEY 21 LOT 4 IN BLK A	41.26	589.49	630.75 *
2425	402-18-00703	ORR JACK L, TOLTEC ARIZONA VALLEY 21 LOT 7 IN BLK A	41.26	176.56	217.82
2426	402-18-01206	MARKS JAMES J, TOLTEC ARIZONA VALLEY 21 LOT 1 IN BLK B	41.26	316.73	357.99 *
2427	402-18-01305	MARKS JAMES J, TOLTEC ARIZONA VALLEY 21 LOT 2 IN BLK B	41.26	316.73	357.99 *
2428	402-18-01404	ARIZONA VALLEY INC, TOLTEC ARIZONA VALLEY 21 LOT 3 IN BLK B	41.26	59.21	100.47
2429	402-18-02204	DANI JOSEPH R, TOLTEC ARIZONA VALLEY 21 LOT 11 IN BLK B	41.26	457.31	498.57 *
2430	402-18-02402	ARIZONA VALLEY INC, TOLTEC ARIZONA VALLEY 21 LOT 13 IN BLK B	41.26	59.21	100.47

B = PARCEL IN BANKRUPTCY NOT ELIGIBLE FOR SALE \* = PRIOR PURCHASED CERTIFICATES MAY EXIST ON THIS PARCEL

Item #	Parcel #	Name & Legal Description	2016 Amount	Prior Years	Sale Amount
2431	402-18-02709	ARIZONA VALLEY INC, TOLTEC ARIZONA VALLEY 21 LOT 16 IN BLK B	41.26	59.21	100.47
2432	402-18-03004	ARIZONA VALLEY INC, TOLTEC ARIZONA VALLEY 21 LOT 19 IN BLK B	51.26	0.00	51.26 *
2433	402-18-03103	ARIZONA VALLEY INC, TOLTEC ARIZONA VALLEY 21 LOT 20 IN BLK B	51.26	0.00	51.26 *
2434	402-18-03202	DEUTSCH DENNIS, TOLTEC ARIZONA VALLEY 21 LOT 21 IN BLK B	41.26	457.31	498.57 *
2435	402-18-03301	AZ LAND RESERCH LLC, TOLTEC ARIZONA VALLEY 21 LOT 22 IN BLK B	41.26	316.73	357.99 *
2436	402-18-03806	CHARLEY JARED, TOLTEC ARIZONA VALLEY 21 LOT 1 IN BLK C	41.26	316.73	357.99 *
2437	402-18-04002	SERVENTI CARMEN L, TOLTEC ARIZONA VALLEY 21 LOT 3 IN BLK C	41.26	316.73	357.99 *
2438	402-18-04101	KNOWLTON LAWRENCE R & SHIRLEY, TOLTEC ARIZONA VALLEY 21 LOT 4 IN BLK C	41.26	589.49	630.75 *
2439	402-18-04200	ARMSTRONG PAUL EDWARD, TOLTEC ARIZONA VALLEY 21 LOT 5 IN BLK C	41.26	457.31	498.57 *
2440	402-18-06205	ARIZONA VALLEY INC, TOLTEC ARIZONA VALLEY 21 LOT 25 IN BLK C	41.26	59.21	100.47
2441	402-18-06502	ARIZONA VALLEY INC, TOLTEC ARIZONA VALLEY 21 LOT 2 IN BLK D	41.26	59.21	100.47
2442	402-18-07302	JELLERSON JOAN H, TOLTEC ARIZONA VALLEY 21 LOT 10 IN BLK D	41.26	59.21	100.47
2443	402-18-07401	JELLERSON JOAN H, TOLTEC ARIZONA VALLEY 21 LOT 11 IN BLK D	41.26	59.21	100.47
2444	402-18-07609	BEAUDETTE NORMA R, TOLTEC ARIZONA VALLEY 21 LOT 13 IN BLK D	41.26	457.31	498.57 *
2445	402-18-07708	ARIZONA VALLEY INC, TOLTEC ARIZONA VALLEY 21 LOT 14 IN BLK D	41.26	59.21	100.47
2446	402-18-07807	ARIZONA VALLEY INC, TOLTEC ARIZONA VALLEY 21 LOT 15 IN BLK D	41.26	59.21	100.47
2447	402-18-07906	VILLEGAS GUILLERMO, TOLTEC ARIZONA VALLEY 21 LOT 16 IN BLK D	51.26	0.00	51.26
2448	402-18-08003	FAB 5 ENTERPRISES LLC, TOLTEC ARIZONA VALLEY 21 LOT 17 IN BLK D	41.26	59.21	100.47
2449	402-18-08102	LEVERAGED LAND CO LLC, TOLTEC ARIZONA VALLEY 21 LOT 18 IN BLK D	41.26	457.31	498.57 *
2450	402-18-08201	LEVERAGED LAND CO LLC, TOLTEC ARIZONA VALLEY 21 LOT 19 IN BLK D	41.26	457.31	498.57 *
2451	402-18-08300	LEVERAGED LAND CO LLC, TOLTEC ARIZONA VALLEY 21 LOT 20 IN BLK D	41.26	457.31	498.57 *
2452	402-18-08409	ARIZONA VALLEY INC, TOLTEC ARIZONA VALLEY 21 LOT 21 IN BLK D	51.26	0.00	51.26 *
2453	402-18-08508	ARIZONA VALLEY INC, TOLTEC ARIZONA VALLEY 21 LOT 22 IN BLK D	41.26	59.21	100.47
2454	402-18-08607	ARIZONA VALLEY INC, TOLTEC ARIZONA VALLEY 21 LOT 23 IN BLK D	41.26	59.21	100.47
2455	402-18-08706	KRUEGER DONNA R, TOLTEC ARIZONA VALLEY 21 LOT 24 IN BLK D	41.26	457.31	498.57 *
2456	402-18-09001	VERROS JAMES K & KATINA J, TOLTEC ARIZONA VALLEY 21 LOT 1 IN BLK E	51.26	0.00	51.26
2457	402-18-09506	PROLAND GLOBAL INVESTMENTS LLC, TOLTEC ARIZONA VALLEY 21 LOT 6 IN BLK E	41.26	457.31	498.57 *
2458	402-18-09605	HIXON JOHN F & ARLENE M, TOLTEC ARIZONA VALLEY 21 LOT 7 IN BLK E	41.26	589.49	630.75 *
2459	402-18-09704	ARIZONA VALLEY INC, TOLTEC ARIZONA VALLEY 21 LOT 8 IN BLK E	41.26	59.21	100.47
2460	402-18-09803	SALVATOR GATTO PARTNERS LP, TOLTEC ARIZONA VALLEY 21 LOT 9 IN BLK E	41.26	457.31	498.57 *
2461	402-18-10603	ARIZONA VALLEY INC, TOLTEC ARIZONA VALLEY 21 LOT 17 IN BLK E	41.26	59.21	100.47
2462	402-18-11502	PROLAND GLOBAL INVESTMENTS LLC, TOLTEC ARIZONA VALLEY 21 LOT 26 IN BLK E	41.26	729.05	770.31
2463	402-18-11809	ARIZONA VALLEY INC, TOLTEC ARIZONA VALLEY 21 LOT 3 IN BLK F	41.26	59.21	100.47
2464	402-18-12005	ARIZONA VALLEY INC, TOLTEC ARIZONA VALLEY 21 LOT 5 IN BLK F	41.26	59.21	100.47
2465	402-18-12203	ARIZONA VALLEY INC, TOLTEC ARIZONA VALLEY 21 LOT 7 IN BLK F	41.26	59.21	100.47
2466	402-18-12302	ARIZONA VALLEY INC, TOLTEC ARIZONA VALLEY 21 LOT 8 IN BLK F	41.26	59.21	100.47
2467	402-18-12609	ARIZONA VALLEY INC, TOLTEC ARIZONA VALLEY 21 LOT 11 IN BLK F	41.26	59.21	100.47
2468	402-18-12906	ARIZONA VALLEY INC, TOLTEC ARIZONA VALLEY 21 LOT 14 IN BLK F	41.26	59.21	100.47
2469	402-18-13102	RINKE GERALD P & MARTHA A, TOLTEC ARIZONA VALLEY 21 LOT 16 IN BLK F	41.26	729.05	770.31
2470	402-18-13607	ARIZONA VALLEY INC, TOLTEC ARIZONA VALLEY 21 LOT 21 IN BLK F	41.26	59.21	100.47
2471	402-18-13805	ARIZONA VALLEY INC, TOLTEC ARIZONA VALLEY 21 LOT 23 IN BLK F	41.26	59.21	100.47
2472	402-18-14001	HALLIBURTON RICHARD TR, TOLTEC ARIZONA VALLEY 21 LOT 25 IN BLK F	41.26	316.73	357.99
2473	402-18-14100	ARIZONA VALLEY INC, TOLTEC ARIZONA VALLEY 21 LOT 26 IN BLK F	51.26	0.00	51.26 *
2474	402-18-14209	ARIZONA VALLEY INC, TOLTEC ARIZONA VALLEY 21 LOT 1 IN BLK G	51.26	0.00	51.26 *
2475	402-18-14308	ARIZONA VALLEY INC, TOLTEC ARIZONA VALLEY 21 LOT 2 IN BLK G	51.26	0.00	51.26 *
2476	402-18-14407	ARIZONA VALLEY INC, TOLTEC ARIZONA VALLEY 21 LOT 3 IN BLK G	51.26	0.00	51.26 *
2477	402-18-14506	ARIZONA VALLEY INC, TOLTEC ARIZONA VALLEY 21 LOT 4 IN BLK G	51.26	0.00	51.26 *
2478	402-18-15206	ARIZONA VALLEY INC, TOLTEC ARIZONA VALLEY 21 LOT 11 IN BLK G	51.26	0.00	51.26 *
2479	402-18-15404	ARIZONA VALLEY INC, TOLTEC ARIZONA VALLEY 21 LOT 13 IN BLK G	51.26	0.00	51.26 *
2480	402-18-15602	ARIZONA VALLEY INC, TOLTEC ARIZONA VALLEY 21 LOT 15 IN BLK G	51.26	0.00	51.26 *
2481	402-18-15701	WOOTEN TALMAGE L & TRENNNA S, TOLTEC ARIZONA VALLEY 21 LOT 16 IN BLK G	51.26	0.00	51.26 *
2482	402-18-15800	WOOTEN TALMAGE L, TOLTEC ARIZONA VALLEY 21 LOT 17 IN BLK G	51.26	0.00	51.26 *
2483	402-18-15909	WOOTEN TALMAGE L & TRENNNA S, TOLTEC ARIZONA VALLEY 21 LOT 18 IN BLK G	51.26	0.00	51.26 *
2484	402-18-16006	ARIZONA VALLEY INC, TOLTEC ARIZONA VALLEY 21 LOT 19 IN BLK G	41.26	59.21	100.47
2485	402-18-16204	PROLAND GLOBAL INVESTMENTS LLC, TOLTEC ARIZONA VALLEY 21 LOT 21 IN BLK G	41.26	729.05	770.31
2486	402-18-16402	ZANDELL MARJORIE S (EST OF), TOLTEC ARIZONA VALLEY 21 LOT 23 IN BLK G	41.26	457.31	498.57 *

S = PRIOR YEAR AMOUNT INCLUDES DELINQUENT TAXES INVOLVING SPLITS

## Public Notice

## Public Notice

## Public Notice

## Public Notice

## Public Notice

## Public Notice

Item #	Parcel #	Name & Legal Description	2016 Amount	Prior Years	Sale Amount
2487	402-18-16907	ARIZONA VALLEY INC, TOLTEC ARIZONA VALLEY 21 LOT 2 IN BLK H	41.26	59.21	100.47
2488	402-18-17004	ARIZONA VALLEY INC, TOLTEC ARIZONA VALLEY 21 LOT 3 IN BLK H	41.26	59.21	100.47
2489	402-18-17202	E Z MANAGEMENT LLC, TOLTEC ARIZONA VALLEY 21 LOT 5 IN BLK H	51.26	0.00	51.26
2490	402-18-17301	E Z MANAGEMENT LLC, TOLTEC ARIZONA VALLEY 21 LOT 6 IN BLK H	51.26	0.00	51.26
2491	402-18-17400	E Z MANAGEMENT LLC, TOLTEC ARIZONA VALLEY 21 LOT 7 IN BLK H	51.26	0.00	51.26
2492	402-18-17608	WAY JOHN L, TOLTEC ARIZONA VALLEY 21 LOT 9 IN BLK H	51.26	0.00	51.26
2493	402-18-17905	ARIZONA VALLEY INC, TOLTEC ARIZONA VALLEY 21 LOT 3 IN BLK I	41.26	59.21	100.47
2494	402-18-18200	ARIZONA VALLEY INC, TOLTEC ARIZONA VALLEY 21 LOT 6 IN BLK I	41.26	59.21	100.47
2495	402-18-18507	ARIZONA VALLEY INC, TOLTEC ARIZONA VALLEY 21 LOT 9 IN BLK I	41.26	59.21	100.47
2496	402-18-18804	ARIZONA VALLEY INC, TOLTEC ARIZONA VALLEY 21 LOT 12 IN BLK I	41.26	59.21	100.47
2497	402-18-19109	DDB INVESTMENTS LTD PSHIP, TOLTEC ARIZONA VALLEY 21 LOT 15 IN BLK I	41.26	729.05	770.31
2498	402-18-19208	ARIZONA VALLEY INC, TOLTEC ARIZONA VALLEY 21 LOT 16 IN BLK I	41.26	59.21	100.47
2499	402-18-19307	ARIZONA VALLEY INC, TOLTEC ARIZONA VALLEY 21 LOT 17 IN BLK I	41.26	59.21	100.47
2500	402-18-19604	ARIZONA VALLEY INC, TOLTEC ARIZONA VALLEY 21 LOT 20 IN BLK I	41.26	59.21	100.47
2501	402-18-19802	GREENHALGH FRANK & ROSEMARY, TOLTEC ARIZONA VALLEY 21 LOT 22 IN BLK I	41.26	59.21	100.47
2502	402-18-19901	LOWEREE RICHARD REGAZZONI, TOLTEC ARIZONA VALLEY 21 LOT 23 IN BLK I	41.26	664.48	705.74 *
2503	402-18-20008	LOWEREE RICHARD RE, TOLTEC ARIZONA VALLEY 21 LOT 24 IN BLK I	41.26	664.48	705.74 *
2504	402-18-20206	ARIZONA VALLEY INC, TOLTEC ARIZONA VALLEY 21 LOT 2 IN BLK J	41.26	59.21	100.47
2505	402-18-20305	ARIZONA VALLEY INC, TOLTEC ARIZONA VALLEY 21 LOT 3 IN BLK J	41.26	59.21	100.47
2506	402-18-20404	ARIZONA VALLEY INC, TOLTEC ARIZONA VALLEY 21 LOT 4 IN BLK J	41.26	59.21	100.47
2507	402-18-20503	ARIZONA VALLEY INC, TOLTEC ARIZONA VALLEY 21 LOT 5 IN BLK J	41.26	59.21	100.47
2508	402-18-20602	ARIZONA VALLEY INC, TOLTEC ARIZONA VALLEY 21 LOT 6 IN BLK J	41.26	59.21	100.47
2509	402-18-20701	ARIZONA VALLEY INC, TOLTEC ARIZONA VALLEY 21 LOT 7 IN BLK J	41.26	59.21	100.47
2510	402-18-20800	ARIZONA VALLEY INC, TOLTEC ARIZONA VALLEY 21 LOT 8 IN BLK J	41.26	59.21	100.47
2511	402-18-20909	ARIZONA VALLEY INC, TOLTEC ARIZONA VALLEY 21 LOT 9 IN BLK J	41.26	59.21	100.47
2512	402-18-21006	ARIZONA VALLEY INC, TOLTEC ARIZONA VALLEY 21 LOT 10 IN BLK J	41.26	59.21	100.47
2513	402-18-21303	ARIZONA VALLEY INC, TOLTEC ARIZONA VALLEY 21 LOT 13 IN BLK J	41.26	59.21	100.47
2514	402-18-21402	ARIZONA VALLEY INC, TOLTEC ARIZONA VALLEY 21 LOT 14 IN BLK J	41.26	59.21	100.47
2515	402-18-21501	ARIZONA VALLEY INC, TOLTEC ARIZONA VALLEY 21 LOT 15 IN BLK J	41.26	59.21	100.47
2516	402-18-21600	ARIZONA VALLEY INC, TOLTEC ARIZONA VALLEY 21 LOT 16 IN BLK J	41.26	59.21	100.47
2517	402-18-21709	ARIZONA VALLEY INC, TOLTEC ARIZONA VALLEY 21 LOT 17 IN BLK J	41.26	59.21	100.47
2518	402-18-21808	ARIZONA VALLEY INC, TOLTEC ARIZONA VALLEY 21 LOT 18 IN BLK J	41.26	59.21	100.47
2519	402-18-21907	ARIZONA VALLEY INC, TOLTEC ARIZONA VALLEY 21 LOT 19 IN BLK J	41.26	59.21	100.47
2520	402-18-22004	ARIZONA VALLEY INC, TOLTEC ARIZONA VALLEY 21 LOT 20 IN BLK J	41.26	59.21	100.47
2521	402-18-22103	ARIZONA VALLEY INC, TOLTEC ARIZONA VALLEY 21 LOT 21 IN BLK J	41.26	59.21	100.47
2522	402-18-22202	ARIZONA VALLEY INC, TOLTEC ARIZONA VALLEY 21 LOT 22 IN BLK J	41.26	59.21	100.47
2523	402-18-22301	ARIZONA VALLEY INC, TOLTEC ARIZONA VALLEY 21 LOT 23 IN BLK J	41.26	59.21	100.47
2524	402-18-22400	ARIZONA VALLEY INC, TOLTEC ARIZONA VALLEY 21 LOT 24 IN BLK J	41.26	59.21	100.47
2525	402-18-22509	BO GUAZZOTTI GIANFRANCO, TOLTEC ARIZONA VALLEY 21 LOT 1 IN BLK K	41.26	589.49	630.75 *
2526	402-18-22608	ARIZONA VALLEY INC, TOLTEC ARIZONA VALLEY 21 LOT 2 IN BLK K	41.26	59.21	100.47
2527	402-18-22707	ARIZONA VALLEY INC, TOLTEC ARIZONA VALLEY 21 LOT 3 IN BLK K	41.26	59.21	100.47
2528	402-18-22806	ARIZONA VALLEY INC, TOLTEC ARIZONA VALLEY 21 LOT 4 IN BLK K	41.26	59.21	100.47
2529	402-18-23002	ARIZONA VALLEY INC, TOLTEC ARIZONA VALLEY 21 LOT 6 IN BLK K	41.26	59.21	100.47
2530	402-18-23101	ARIZONA VALLEY INC, TOLTEC ARIZONA VALLEY 21 LOT 7 IN BLK K	41.26	59.21	100.47
2531	402-18-23200	ARIZONA VALLEY INC, TOLTEC ARIZONA VALLEY 21 LOT 8 IN BLK K	41.26	59.21	100.47
2532	402-18-23309	ARIZONA VALLEY INC, TOLTEC ARIZONA VALLEY 21 LOT 9 IN BLK K	41.26	59.21	100.47
2533	402-18-23606	LYNCH LAWRENCE M & MARIANA, TOLTEC ARIZONA VALLEY 21 LOT 12 IN BLK K	41.26	457.31	498.57 *
2534	402-18-23705	ARIZONA VALLEY INC, TOLTEC ARIZONA VALLEY 21 LOT 13 IN BLK K	41.26	59.21	100.47
2535	402-18-23804	ARIZONA VALLEY INC, TOLTEC ARIZONA VALLEY 21 LOT 14 IN BLK K	41.26	59.21	100.47
2536	402-18-24000	ARIZONA VALLEY INC, TOLTEC ARIZONA VALLEY 21 LOT 16 IN BLK K	41.26	59.21	100.47
2537	402-18-24109	ARIZONA VALLEY INC, TOLTEC ARIZONA VALLEY 21 LOT 17 IN BLK K	41.26	59.21	100.47
2538	402-18-24208	ARIZONA VALLEY INC, TOLTEC ARIZONA VALLEY 21 LOT 18 IN BLK K	41.26	59.21	100.47
2539	402-18-24307	ARIZONA VALLEY INC, TOLTEC ARIZONA VALLEY 21 LOT 19 IN BLK K	41.26	59.21	100.47
2540	402-18-24703	SERVENTI CARMEN L, TOLTEC ARIZONA VALLEY 21 LOT 23 IN BLK K	41.26	316.73	357.99
2541	402-18-24802	LEVERAGED LAND CO LLC, TOLTEC ARIZONA VALLEY 21 LOT 24 IN BLK K	41.26	59.21	100.47 *
2542	402-18-24901	CHAMBERS ARTHUR R & RHODA M TRS, TOLTEC ARIZONA VALLEY 21 LOT 1 IN BLK L	41.26	59.21	100.47
2543	402-18-25007	WELCH WAYNE A & GWEN K, TOLTEC ARIZONA VALLEY 21 LOT 2 IN BLK L	41.26	729.05	770.31
2544	402-18-25106	ARIZONA VALLEY INC, TOLTEC ARIZONA VALLEY 21 LOT 3 IN BLK L	41.26	59.21	100.47
2545	402-18-25502	DAVILLA LUIS & JULISSA, TOLTEC ARIZONA VALLEY 21 LOT 7 IN BLK L	41.26	316.73	357.99 *
2546	402-18-25601	ARIZONA VALLEY INC, TOLTEC ARIZONA VALLEY 21 LOT 8 IN BLK L	41.26	59.21	100.47
2547	402-18-25700	ARIZONA VALLEY INC, TOLTEC ARIZONA VALLEY 21 LOT 9 IN BLK L	41.26	59.21	100.47
2548	402-18-25809	ARIZONA VALLEY INC, TOLTEC ARIZONA VALLEY 21 LOT 10 IN BLK L	41.26	59.21	100.47
2549	402-18-25908	ARIZONA VALLEY INC, TOLTEC ARIZONA VALLEY 21 LOT 11 IN BLK L	41.26	59.21	100.47
2550	402-18-26005	ARIZONA VALLEY INC, TOLTEC ARIZONA VALLEY 21 LOT 12 IN BLK L	41.26	59.21	100.47
2551	402-18-26104	ARIZONA VALLEY INC, TOLTEC ARIZONA VALLEY 21 LOT 13 IN BLK L	41.26	59.21	100.47
2552	402-18-26203	ARIZONA VALLEY INC, TOLTEC ARIZONA VALLEY 21 LOT 14 IN BLK L	41.26	59.21	100.47
2553	402-18-26302	ARIZONA VALLEY INC, TOLTEC ARIZONA VALLEY 21 LOT 15 IN BLK L	41.26	59.21	100.47
2554	402-18-26401	SERVENTI CARMEN L, TOLTEC ARIZONA VALLEY 21 LOT 16 IN BLK L	41.26	316.73	357.99
2555	402-18-26906	VANDEKERCKHOVE ROBERT H & BETTY L, TOLTEC ARIZONA VALLEY 21 LOT 21 IN BLK L	41.26	457.31	498.57 *

B = PARCEL IN BANKRUPTCY NOT ELIGIBLE FOR SALE \* = PRIOR PURCHASED CERTIFICATES MAY EXIST ON THIS PARCEL

Item #	Parcel #	Name & Legal Description	2016 Amount	Prior Years	Sale Amount
2556	402-18-27003	VANDEKERCKHOVE ROBERT H & BETTY L, TOLTEC ARIZONA VALLEY 21 LOT 22 IN BLK L	41.26	664.48	705.74
2557	402-18-27607	ARIZONA VALLEY INC, TOLTEC ARIZONA VALLEY 21 LOT 6 IN BLK M	41.26	59.21	100.47
2558	402-18-27706	ARIZONA VALLEY INC, TOLTEC ARIZONA VALLEY 21 LOT 7 IN BLK M	41.26	59.21	100.47
2559	402-18-28001	ARIZONA VALLEY INC, TOLTEC ARIZONA VALLEY 21 LOT 10 IN BLK M	41.26	59.21	100.47
2560	402-18-28605	TRANSAMERICA TITLE INS CO TR, TOLTEC ARIZONA VALLEY 21 LOT 16 IN BLK M	41.26	589.49	630.75 *
2561	402-18-28902	PEDO PROPERTIES LLC, TOLTEC ARIZONA VALLEY 21 LOT 19 IN BLK M	41.26	316.73	357.99 *
2562	402-18-29702	WIEDEMAN CHARLES A, TOLTEC ARIZONA VALLEY 21 LOT 2 IN BLK N	41.26	59.21	100.47
2563	402-18-30106	LATKOWSKI LEO F REV TRUST, TOLTEC ARIZONA VALLEY 21 LOT 6 IN BLK N	41.26	316.73	357.99 *
2564	402-18-30809	PRUETT DONALD, TOLTEC ARIZONA VALLEY 21 LOT 13 IN BLK N	51.26	0.00	51.26
2565	402-18-30908	PRUETT DONALD, TOLTEC ARIZONA VALLEY 21 LOT 14 IN BLK N	51.26	0.00	51.26
2566	402-18-31302	D ALECY VERA M, TOLTEC ARIZONA VALLEY 21 LOT 18 IN BLK N	51.26	0.00	51.26 *
2567	402-18-31500	DAVIS R GORDON & FRANCIS, TOLTEC ARIZONA VALLEY 21 LOT 20 IN BLK N	41.26	316.73	357.99 *
2568	402-18-32003	ROSKOSKE JOAN & ROSKOSKE JULIA ANN, TOLTEC ARIZONA VALLEY 21 LOT 25 IN BLK N	41.26	589.49	630.75 *
2569	402-18-32102	EGGERT LEO C, TOLTEC ARIZONA VALLEY 21 LOT 26 IN BLK N	51.26	0.00	51.26
2570	402-18-32508	ARIZONA VALLEY INC, TOLTEC ARIZONA VALLEY 21 LOT 4 IN BLK O	41.26	59.21	100.47
2571	402-18-32607	ARIZONA VALLEY INC, TOLTEC ARIZONA VALLEY 21 LOT 5 IN BLK O	41.26	59.21	100.47
2572	402-18-32706	BASHAW GREGORY ALLAN, TOLTEC ARIZONA VALLEY 21 LOT 6 IN BLK O	51.26	0.00	51.26
2573	402-18-33100	CLUFF JENNIFER LY, TOLTEC ARIZONA VALLEY 21 LOT 10 IN BLK O	41.26	316.73	357.99 *
2574	402-18-33209	ARIZONA VALLEY INC, TOLTEC ARIZONA VALLEY 21 LOT 11 IN BLK O	41.26	59.21	100.47
2575	402-18-33308	ARIZONA VALLEY INC, TOLTEC ARIZONA VALLEY 21 LOT 12 IN BLK O	41.26	59.21	100.47
2576	402-18-33407	ARIZONA VALLEY INC, TOLTEC ARIZONA VALLEY 21 LOT 13 IN BLK O	41.26	59.21	100.47
2577	402-18-33704	ARIZONA VALLEY INC, TOLTEC ARIZONA VALLEY 21 LOT 16 IN BLK O	51.26	0.00	51.26 *
2578	402-18-34009	PETTKE RONALD J, TOLTEC ARIZONA VALLEY 21 LOT 19 IN BLK O	51.26	0.00	51.26
2579	402-18-34801	ARIZONA VALLEY INC, TOLTEC ARIZONA VALLEY 21 LOT 1 IN BLK P	41.26	59.21	100.47
2580	402-18-36301	STEFFE NILA P (EST OF), TOLTEC ARIZONA VALLEY 21 LOT 16 IN BLK P	51.26	0.00	51.26
2581	402-18-36509	ARIZONA VALLEY INC, TOLTEC ARIZONA VALLEY 21 LOT 18 IN BLK P	41.26	59.21	100.47
2582	402-18-36608	ARIZONA VALLEY INC, TOLTEC ARIZONA VALLEY 21 LOT 19 IN BLK P	41.26	59.21	100.47
2583	402-18-36707	ARIZONA VALLEY INC, TOLTEC ARIZONA VALLEY 21 LOT 20 IN BLK P	41.26	59.21	100.47
2584	402-18-36806	ARIZONA VALLEY INC, TOLTEC ARIZONA VALLEY 21 LOT 21 IN BLK P	41.26	59.21	100.47
2585	402-18-37200	GREENHALGH FRANK & ROSEMARY, TOLTEC ARIZONA VALLEY 21 LOT 25 IN BLK P	41.26	59.21	100.47
2586	402-19-00909	ESPINOZA JOSE C, TOLTEC ARIZONA VALLEY 9A LOT 9 IN BLK Q	102.51	157.68	260.19 *
2587	402-19-01204	PETERS LOUISE S, TOLTEC ARIZONA VALLEY 9A LOT 12 IN BLK Q	130.00	0.00	130.00
2588	402-19-01808	FORESIGHT LAND INVESTMENT LLC, TOLTEC ARIZONA VALLEY 9A LOT 18 IN BLK Q	130.00	0.00	130.00
2589	402-19-03200	GARDNER JOHN & EFFIE TRS, TOLTEC ARIZONA VALLEY 9A LOT 32 IN BLK Q	130.00	0.00	130.00
2590	402-19-03903	DELENA HENRY, TOLTEC ARIZONA VALLEY 9A LOT 39 IN BLK Q	120.00	156.02	276.02 *
2591	402-19-05403	PROLAND GLOBAL INVESTMENTS LLC, TOLTEC ARIZONA VALLEY 9A LOT 12 IN BLK R	120.00	2,234.77	2,354.77
2592	402-19-06708	PROLAND GLOBAL INVESTMENTS LLC, TOLTEC ARIZONA VALLEY 9A LOT 25 IN BLK R	120.00	2,234.77	2,354.77
2593	402-19-06807	AVILA MIGUEL & ANDREA, TOLTEC ARIZONA VALLEY 9A LOT 26 IN BLK R	402.31	0.00	402.31
2594	402-19-07508	BALLESTEROS JORGE OCTAVIO, TOLTEC ARIZONA VALLEY 9A LOT 33 IN BLK R	123.62	180.22	303.84
2595	402-19-07607	BALLESTEROS JORGE OCTAVIO, TOLTEC ARIZONA VALLEY 9A LOT 34 IN BLK R	120.00	156.02	276.02
2596	402-19-07706	BALLESTEROS JORGE OCTAVIO, TOLTEC ARIZONA VALLEY 9A LOT 35 IN BLK R	120.00	156.02	276.02
2597	402-19-08407	THE RLG GROUP LLC, TOLTEC ARIZONA VALLEY 9A LOT 42 IN BLK R	120.00	313.50	433.50
2598	402-20-63103	ABBOTT RICHARD S & ABBOTT RALPH F, TOLTEC ARIZONA VALLEY #12 LOT 23 IN BLK	41.26	1,591.11	1,632.37
2599	402-20-63202	ABBOTT RICHARD S & ABBOTT RALPH F, TOLTEC ARIZONA VALLEY #12 LOT 24 IN BLK	41.26	1,591.11	1,632.37
2600	402-20-64606	BOVAY ALAINE DO, TOLTEC ARIZONA VALLEY #12 LOT 38 IN BLK	41.26	1,228.10	1,269.36 *
2601	402-20-67500	COMBS GERALD M & FRAN L, TOLTEC ARIZONA VALLEY #12 LOT 27 IN BLK	41.26	1,591.11	1,632.37
2602	402-20-67609	COMBS GERALD M & FRAN L, TOLTEC ARIZONA VALLEY #12 LOT 28 IN BLK	41.26	1,591.11	1,632.37
2603	402-20-67708	COMBS GERALD M & FRAN L, TOLTEC ARIZONA VALLEY #12 LOT 29 IN BLK	41.26	1,591.11	1,632.37
2604	402-20-69100	PROLAND GLOBAL INVESTMENTS LLC, TOLTEC ARIZONA VALLEY #12 LOT 3 IN BLK J	41.26	1,904.40	1,945.66
2605	402-20-69209	PROLAND GLOBAL INVESTMENTS LLC, TOLTEC ARIZONA VALLEY #12 LOT 4 IN BLK J	41.26	1,904.40	1,945.66
2606	402-20-71403	GUERRERO ROBERT & LETICIA, TOLTEC ARIZONA VALLEY #12 LOT 26 IN BLK	41.26	59.21	100.47 *
2607	402-23-003A5	GARZA LEOPOLDO RANDON & KATHERINE, E1/2 OF W1/2 697' OF N-675' OF E-1434' O	434.59	0.00	434.59
2608	402-23-010B4	GOLDEN CORRIDOR WATER LLC, N-100 OF E-100 OF S1/2 NW NW & W-33 & S-	266.36	4,021.29	4,287.65

S = PRIOR YEAR AMOUNT INCLUDES DELINQUENT TAXES INVOLVING SPLITS

## Public Notice

## Public Notice

## Public Notice

## Public Notice

## Public Notice

## Public Notice

Item #	Parcel #	Name & Legal Description	2016 Amount	Prior Years	Sale Amount
2609	402-23-01110	ANDERSON CRAIG TR, SW NE NW OF SEC 8 EXC THE N-20 & W-33 TH	890.25	0.00	890.25
2610	402-27-007G9	RAJKARAN RUPESH, W/2 E/2 NE NE OF SEC 14-7S-7E 10 AC	1,428.03	0.00	1,428.03
2611	402-30-37700	KOTEK MARVIN J REV TRUST, LOT 28 OF ROBSON RANCH-CASA GRANDE UNIT	5,214.51	0.00	5,214.51
2612	402-30-75106	POMEROY HAROLD & ALINE, LOT 158 OF ROBSON RANCH-CASA GRANDE UNIT	3,892.57	0.00	3,892.57
2613	403-05-010A1	FRESHLEY JOHN G II & CYNTHIA S, TOLTEC ARIZONA VALLEY #29 LOTS 10 & 11 I	1,267.73	0.00	1,267.73
2614	403-05-01409	MCMILLAN DUNCAN STEWART, TOLTEC ARIZONA VALLEY #29 LOT 3 IN BLK B	51.40	0.00	51.40
2615	403-05-03306	EPPERSON MARY LOU ETAL, TOLTEC ARIZONA VALLEY #29 LOT 1 IN BLK C	51.40	0.00	51.40
2616	403-05-03504	THE RLG GROUP LLC, TOLTEC ARIZONA VALLEY #29 LOT 3 IN BLK C	41.40	114.83	156.23
2617	403-06-04302	ARIZONA VALLEY INC, TOLTEC ARIZONA VALLEY #2 LOT 32 IN BLK A	107.53	141.54	249.07
2618	403-06-07503	ALLERS MURIEL F, TOLTEC ARIZONA VALLEY #2 LOT 5 IN BLK C	99.89	862.56	962.45 *
2619	403-06-07701	PUNTON RONALD M & DEBORAH L, TOLTEC ARIZONA VALLEY #2 LOT 7 IN BLK C	107.53	141.54	249.07
2620	403-06-08204	MUELLER EDMUND F, TOLTEC ARIZONA VALLEY #2 LOT 12 IN BLK C	99.89	532.97	632.86
2621	403-06-09707	THE RLG GROUP LLC, TOLTEC ARIZONA VALLEY #2 LOT 5 IN BLK D	99.89	258.28	358.17
2622	403-06-09905	ACQUIRE THE LAND LLC, TOLTEC ARIZONA VALLEY #2 LOT 7 IN BLK D	99.89	127.39	227.28
2623	403-06-10002	ROWLAND JACK, TOLTEC ARIZONA VALLEY #2 LOT 8 IN BLK D	99.89	532.97	632.86
2624	403-06-10200	WALSH JOHN T, TOLTEC ARIZONA VALLEY #2 LOT 10 IN BLK D	99.89	127.39	227.28
2625	403-06-10804	ARIZONA VALLEY INC, TOLTEC ARIZONA VALLEY #2 LOT 16 IN BLK D	41.40	59.44	100.84
2626	403-06-11000	VAN ZANT NORMA RU, TOLTEC ARIZONA VALLEY #2 LOT 18 IN BLK D	109.89	0.00	109.89
2627	403-06-11505	KOPACZ JEANNETTE, TOLTEC ARIZONA VALLEY #2 LOT 3 IN BLK E	99.89	862.56	962.45 *
2628	403-07-00100	RICHART R S, TOLTEC ARIZONA VALLEY #28 LOT 1 IN BLK A	41.40	59.44	100.84
2629	403-07-00209	ARIZONA VALLEY INC, TOLTEC ARIZONA VALLEY #28 LOT 2 IN BLK A	41.40	59.44	100.84
2630	403-07-00308	ARIZONA VALLEY INC, TOLTEC ARIZONA VALLEY #28 LOT 3 IN BLK A	41.40	59.44	100.84
2631	403-07-00407	ARIZONA VALLEY INC, TOLTEC ARIZONA VALLEY #28 LOT 4 IN BLK A	41.40	59.44	100.84
2632	403-07-00506	ARIZONA VALLEY INC, TOLTEC ARIZONA VALLEY #28 LOT 5 IN BLK A	41.40	59.44	100.84
2633	403-07-00605	ARIZONA VALLEY INC, TOLTEC ARIZONA VALLEY #28 LOT 6 IN BLK A	41.40	59.44	100.84
2634	403-07-00704	ARIZONA VALLEY INC, TOLTEC ARIZONA VALLEY #28 LOT 7 IN BLK A	41.40	59.44	100.84
2635	403-07-00803	ARIZONA VALLEY INC, TOLTEC ARIZONA VALLEY #28 LOT 8 IN BLK A	41.40	59.44	100.84
2636	403-07-00902	ARIZONA VALLEY INC, TOLTEC ARIZONA VALLEY #28 LOT 9 IN BLK A	41.40	59.44	100.84
2637	403-07-01801	ARIZONA VALLEY INC, TOLTEC ARIZONA VALLEY #28 LOT 18 IN BLK A	41.40	59.44	100.84
2638	403-07-01900	ARIZONA VALLEY INC, TOLTEC ARIZONA VALLEY #28 LOT 19 IN BLK A	41.40	59.44	100.84
2639	403-07-02007	ARIZONA VALLEY INC, TOLTEC ARIZONA VALLEY #28 LOT 20 IN BLK A	41.40	59.44	100.84
2640	403-07-02106	ARIZONA VALLEY INC, TOLTEC ARIZONA VALLEY #28 LOT 21 IN BLK A	41.40	59.44	100.84
2641	403-07-02205	ARIZONA VALLEY INC, TOLTEC ARIZONA VALLEY #28 LOT 22 IN BLK A	41.40	59.44	100.84
2642	403-07-02304	ARIZONA VALLEY INC, TOLTEC ARIZONA VALLEY #28 LOT 23 IN BLK A	41.40	59.44	100.84
2643	403-07-02403	ARIZONA VALLEY INC, TOLTEC ARIZONA VALLEY #28 LOT 24 IN BLK A	41.40	59.44	100.84
2644	403-07-02502	RIDDLE LOUELL J, TOLTEC ARIZONA VALLEY #28 LOT 25 IN BLK A	41.40	301.90	343.30
2645	403-07-02700	FISCHBECK JOHN, TOLTEC ARIZONA VALLEY #28 LOT 1 IN BLK B	41.40	114.83	156.23
2646	403-07-03005	ARIZONA VALLEY INC, TOLTEC ARIZONA VALLEY #28 LOT 4 IN BLK B	41.40	59.44	100.84
2647	403-07-03104	ARIZONA VALLEY INC, TOLTEC ARIZONA VALLEY #28 LOT 5 IN BLK B	41.40	59.44	100.84
2648	403-07-03302	WHITAKER THERESA M, TOLTEC ARIZONA VALLEY #28 LOT 7 IN BLK B	41.40	569.47	610.87 *
2649	403-07-04102	ARIZONA VALLEY INC, TOLTEC ARIZONA VALLEY #28 LOT 15 IN BLK B	51.40	0.00	51.40 *
2650	403-07-04300	ARIZONA VALLEY INC, TOLTEC ARIZONA VALLEY #28 LOT 17 IN BLK B	51.40	0.00	51.40 *
2651	403-07-04409	ARIZONA VALLEY INC, TOLTEC ARIZONA VALLEY #28 LOT 18 IN BLK B	51.40	0.00	51.40 *
2652	403-07-04607	ARIZONA VALLEY INC, TOLTEC ARIZONA VALLEY #28 LOT 20 IN BLK B	51.40	0.00	51.40 *
2653	403-07-04706	ARIZONA VALLEY INC, TOLTEC ARIZONA VALLEY #28 LOT 21 IN BLK B	51.40	0.00	51.40 *
2654	403-07-05000	ARIZONA VALLEY INC, TOLTEC ARIZONA VALLEY #28 LOT 24 IN BLK B	51.40	0.00	51.40 *
2655	403-07-05208	ARIZONA VALLEY INC, TOLTEC ARIZONA VALLEY #28 LOT 26 IN BLK B	51.40	0.00	51.40 *
2656	403-07-05901	ARIZONA VALLEY INC, TOLTEC ARIZONA VALLEY #28 LOT 7 IN BLK C	51.40	0.00	51.40 *
2657	403-07-06107	ARIZONA VALLEY INC, TOLTEC ARIZONA VALLEY #28 LOT 9 IN BLK C	51.40	0.00	51.40 *
2658	403-07-06206	ARIZONA VALLEY INC, TOLTEC ARIZONA VALLEY #28 LOT 10 IN BLK C	51.40	0.00	51.40 *
2659	403-07-06305	ARIZONA VALLEY INC, TOLTEC ARIZONA VALLEY #28 LOT 11 IN BLK C	51.40	0.00	51.40 *
2660	403-07-06503	E Z MANAGEMENT LLC, TOLTEC ARIZONA VALLEY #28 LOT 13 IN BLK C	51.40	0.00	51.40
2661	403-07-06701	ARIZONA VALLEY INC, TOLTEC ARIZONA VALLEY #28 LOT 15 IN BLK C	51.40	0.00	51.40 *
2662	403-07-06800	ARIZONA VALLEY INC, TOLTEC ARIZONA VALLEY #28 LOT 16 IN BLK C	51.40	0.00	51.40 *
2663	403-07-07402	ARIZONA VALLEY INC, TOLTEC ARIZONA VALLEY #28 LOT 22 IN BLK C	51.40	0.00	51.40 *
2664	403-07-07501	ARIZONA VALLEY INC, TOLTEC ARIZONA VALLEY #28 LOT 23 IN BLK C	51.40	0.00	51.40 *
2665	403-07-08103	ARIZONA VALLEY INC, TOLTEC ARIZONA VALLEY #28 LOT 3 IN BLK D	51.40	0.00	51.40 *
2666	403-07-08202	ARIZONA VALLEY INC, TOLTEC ARIZONA VALLEY #28 LOT 4 IN BLK D	51.40	0.00	51.40 *
2667	403-07-08301	ARIZONA VALLEY INC, TOLTEC ARIZONA VALLEY #28 LOT 5 IN BLK D	51.40	0.00	51.40 *
2668	403-07-08400	ARIZONA VALLEY INC, TOLTEC ARIZONA VALLEY #28 LOT 6 IN BLK D	51.40	0.00	51.40 *
2669	403-07-08509	ARIZONA VALLEY INC, TOLTEC ARIZONA VALLEY #28 LOT 7 IN BLK D	51.40	0.00	51.40 *
2670	403-07-08608	ARIZONA VALLEY INC, TOLTEC ARIZONA VALLEY #28 LOT 8 IN BLK D	51.40	0.00	51.40 *
2671	403-07-08707	ARIZONA VALLEY INC, TOLTEC ARIZONA VALLEY #28 LOT 9 IN BLK D	51.40	0.00	51.40 *
2672	403-07-08806	ARIZONA VALLEY INC, TOLTEC ARIZONA VALLEY #28 LOT 10 IN BLK D	51.40	0.00	51.40 *

B = PARCEL IN BANKRUPTCY NOT ELIGIBLE FOR SALE \* = PRIOR PURCHASED CERTIFICATES MAY EXIST ON THIS PARCEL

Item #	Parcel #	Name & Legal Description	2016 Amount	Prior Years	Sale Amount
2673	403-07-08905	ARIZONA VALLEY INC, TOLTEC ARIZONA VALLEY #28 LOT 11 IN BLK D	51.40	0.00	51.40 *
2674	403-07-09002	ARIZONA VALLEY INC, TOLTEC ARIZONA VALLEY #28 LOT 12 IN BLK D	51.40	0.00	51.40 *
2675	403-07-09101	ARIZONA VALLEY INC, TOLTEC ARIZONA VALLEY #28 LOT 13 IN BLK D	51.40	0.00	51.40 *
2676	403-07-09200	ARIZONA VALLEY INC, TOLTEC ARIZONA VALLEY #28 LOT 14 IN BLK D	51.40	0.00	51.40 *
2677	403-07-09309	ARIZONA VALLEY INC, TOLTEC ARIZONA VALLEY #28 LOT 15 IN BLK D	51.40	0.00	51.40 *
2678	403-07-09408	ARIZONA VALLEY INC, TOLTEC ARIZONA VALLEY #28 LOT 16 IN BLK D	51.40	0.00	51.40 *
2679	403-07-09507	ARIZONA VALLEY INC, TOLTEC ARIZONA VALLEY #28 LOT 17 IN BLK D	51.40	0.00	51.40 *
2680	403-07-09606	ARIZONA VALLEY INC, TOLTEC ARIZONA VALLEY #28 LOT 18 IN BLK D	51.40	0.00	51.40 *
2681	403-07-09705	ARIZONA VALLEY INC, TOLTEC ARIZONA VALLEY #28 LOT 19 IN BLK D	51.40	0.00	51.40 *
2682	403-07-09804	ARIZONA VALLEY INC, TOLTEC ARIZONA VALLEY #28 LOT 20 IN BLK D	51.40	0.00	51.40 *
2683	403-07-09903	ARIZONA VALLEY INC, TOLTEC ARIZONA VALLEY #28 LOT 21 IN BLK D	51.40	0.00	51.40 *
2684	403-07-10000	ARIZONA VALLEY INC, TOLTEC ARIZONA VALLEY #28 LOT 22 IN BLK D	51.40	0.00	51.40 *
2685	403-07-10109	ARIZONA VALLEY INC, TOLTEC ARIZONA VALLEY #28 LOT 23 IN BLK D	51.40	0.00	51.40 *
2686	403-07-10307	ARIZONA VALLEY INC, TOLTEC ARIZONA VALLEY #28 LOT 25 IN BLK D	51.40	0.00	51.40 *
2687	403-07-10406	ARIZONA VALLEY INC, TOLTEC ARIZONA VALLEY #28 LOT 26 IN BLK D	51.40	0.00	51.40 *
2688	403-07-10505	ARIZONA VALLEY INC, TOLTEC ARIZONA VALLEY #28 LOT 1 IN BLK E	51.40	0.00	51.40 *
2689	403-07-10703	ARIZONA VALLEY INC, TOLTEC ARIZONA VALLEY #28 LOT 3 IN BLK E	51.40	0.00	51.40 *
2690	403-07-10901	ARIZONA VALLEY INC, TOLTEC ARIZONA VALLEY #28 LOT 5 IN BLK E	51.40	0.00	51.40 *
2691	403-07-11008	ARIZONA VALLEY INC, TOLTEC ARIZONA VALLEY #28 LOT 6 IN BLK E	51.40	0.00	51.40 *
2692	403-07-11107	ARIZONA VALLEY INC, TOLTEC ARIZONA VALLEY #28 LOT 7 IN BLK E	51.40	0.00	51.40 *
2693	403-07-11206	ARIZONA VALLEY INC, TOLTEC ARIZONA VALLEY #28 LOT 8 IN BLK E	51.40	0.00	51.40 *
2694	403-07-11305	ARIZONA VALLEY INC, TOLTEC ARIZONA VALLEY #28 LOT 9 IN BLK E	51.40	0.00	51.40 *
2695	403-07-11404	ARIZONA VALLEY INC, TOLTEC ARIZONA VALLEY #28 LOT 10 IN BLK E	51.40	0.00	51.40 *
2696	403-07-11503	ARIZONA VALLEY INC, TOLTEC ARIZONA VALLEY #28 LOT 11 IN BLK E	51.40	0.00	51.40 *
2697	403-07-11602	ARIZONA VALLEY INC, TOLTEC ARIZONA VALLEY #28 LOT 12 IN BLK E	51.40	0.00	51.40 *
2698	403-07-12105	ARIZONA VALLEY INC, TOLTEC ARIZONA VALLEY #28 LOT 17 IN BLK E	51.40	0.00	51.40 *
2699	403-07-12402	ARIZONA VALLEY INC, TOLTEC ARIZONA VALLEY #28 LOT 20 IN BLK E	51.40	0.00	51.40 *
2700	403-07-12501	ARIZONA VALLEY INC, TOLTEC ARIZONA VALLEY #28 LOT 21 IN BLK E	51.40	0.00	51.40 *
2701	403-07-12600	ARIZONA VALLEY INC, TOLTEC ARIZONA VALLEY #28 LOT 22 IN BLK E	51.40	0.00	51.40 *
2702	403-07-12709	ARIZONA VALLEY INC, TOLTEC ARIZONA VALLEY #28 LOT 23 IN BLK E	51.40	0.00	51.40 *
2703	403-07-12808	ARIZONA VALLEY INC, TOLTEC ARIZONA VALLEY #28 LOT 24 IN BLK E	51.40	0.00	51.40 *
2704	403-07-12907	ARIZONA VALLEY INC, TOLTEC ARIZONA VALLEY #28 LOT 25 IN BLK E	51.40	0.00	51.40 *
2705	403-07-13004	ARIZONA VALLEY INC, TOLTEC ARIZONA VALLEY #28 LOT 26 IN BLK E	51.40	0.00	51.40 *
2706	403-07-13608	ARIZONA VALLEY INC, TOLTEC ARIZONA VALLEY #28 LOT 6 IN BLK F	51.40	0.00	51.40 *
2707	403-07-13806	ARIZONA VALLEY INC, TOLTEC ARIZONA VALLEY #28 LOT 8 IN BLK F	51.40	0.00	51.40 *
2708	403-07-13905	ARIZONA VALLEY INC, TOLTEC ARIZONA VALLEY #28 LOT 9 IN BLK F	51.40	0.00	51.40 *
2709	403-07-14002	ARIZONA VALLEY INC, TOLTEC ARIZONA VALLEY #28 LOT 10 IN BLK F	51.40	0.00	51.40 *
2710	403-07-14101	ARIZONA VALLEY INC, TOLTEC ARIZONA VALLEY #28 LOT 11 IN BLK F	41.40	59.44	100.84
2711	403-07-14200	ARIZONA VALLEY INC, TOLTEC ARIZONA VALLEY #28 LOT 12 IN BLK F	41.40	59.44	100.84
2712	403-07-14606	ARIZONA VALLEY INC, TOLTEC ARIZONA VALLEY #28 LOT 16 IN BLK F	41.40	59.44	100.84
2713	403-07-14705	ARIZONA VALLEY INC, TOLTEC ARIZONA VALLEY #28 LOT 17 IN BLK F	41.40	59.44	100.84
2714	403-07-14804	ARIZONA VALLEY INC, TOLTEC ARIZONA VALLEY #28 LOT 18 IN BLK F	41.40	59.44	100.84
2715	403-07-15504	ARIZONA VALLEY INC, TOLTEC ARIZONA VALLEY #28 LOT 25 IN BLK F	41.40	59.44	100.84
2716	403-07-15603	ARIZONA VALLEY INC, TOLTEC ARIZONA VALLEY #28 LOT 26 IN BLK F	41.40	59.44	100.84
2717	403-08-00900	DURAZO MILTON, TOLTEC TOWNSITE: LOT 9 BLK 1	51.40	0.00	51.40
2718	403-08-01007	DURAZO MILTON, TOLTEC TOWNSITE: LOT 10 BLK 1	51.40	0.00	51.40
2719	403-08-02302	WADE GEORGE W & JOSEPHINE S, TOLTEC TOWNSITE: LOT 23 BLK 1	41.40	566.77	608.17 *
2720	403-08-05305	MCVOY RAYMOND L & ANNE E TRS, TOLTEC TOWNSITE: LOT 9 BLK 4	109.89	0.00	109.89
2721	403-08-05503	SPRAGUE GEORGE JR, TOLTEC TOWNSITE: LOT 1 BLK 5	99.89	398.24	498.13
2722	403-08-05602	SPRAGUE GEORGE JR, TOLTEC TOWNSITE: LOT 2 BLK 5	99.89	398.24	498.13
2723	403-08-05800	BALMES RUTH M, TOLTEC TOWNSITE: LOT 4 BLK 5	99.89	127.39	227.28 *
2724	403-08-05909	BALMES RUTH M, TOLTEC TOWNSITE: LOT 5 BLK 5	99.89	258.28	358.17
2725	403-08-06105	DAVIS GEORGE L, TOLTEC TOWNSITE: LOT 7 BLK 5	99.89	127.39	227.28 *
2726	4				

## Public Notice

## Public Notice

## Public Notice

## Public Notice

## Public Notice

## Public Notice

Item #	Parcel #	Name & Legal Description	2016 Amount	Prior Years	Sale Amount
2754	403-09-02102	SCHULTZ FRED, TOLTEC ARIZONA VALLEY #6: LOT 21 IN BLK	109.89	0.00	109.89
2755	403-09-02201	SCHULTZ FRED, TOLTEC ARIZONA VALLEY #6: LOT 22 IN BLK	109.89	0.00	109.89
2756	403-09-02805	THE RLG GROUP LLC, TOLTEC ARIZONA VALLEY #6: LOT 28 IN BLK	99.89	258.28	358.17
2757	403-09-02904	THE RLG GROUP LLC, TOLTEC ARIZONA VALLEY #6: LOT 29 IN BLK	99.89	258.28	358.17
2758	403-09-03001	THE RLG GROUP LLC, TOLTEC ARIZONA VALLEY #6: LOT 30 IN BLK	99.89	258.28	358.17
2759	403-09-03100	THE RLG GROUP LLC, TOLTEC ARIZONA VALLEY #6: LOT 31 IN BLK	99.89	258.28	358.17
2760	403-09-03209	THE RLG GROUP LLC, TOLTEC ARIZONA VALLEY #6: LOT 32 IN BLK	99.89	258.28	358.17
2761	403-09-03308	GUERRERO ROBERT & LETICIA, TOLTEC ARIZONA VALLEY #6: LOT 33 IN BLK	99.89	258.28	358.17
2762	403-09-03407	GUERRERO ROBERT & LETICIA, TOLTEC ARIZONA VALLEY #6: LOT 34 IN BLK	99.89	258.28	358.17
2763	403-09-03605	BARONE VINCENT L, TOLTEC ARIZONA VALLEY #6: LOT 2 IN BLK G	109.89	0.00	109.89
2764	403-09-03803	THE RLG GROUP LLC, TOLTEC ARIZONA VALLEY #6: LOT 4 IN BLK G	99.89	258.28	358.17
2765	403-09-04009	BARONE VINCENT L, TOLTEC ARIZONA VALLEY #6: LOT 6 IN BLK G	99.89	127.39	227.28
2766	403-09-04108	BARONE VINCENT L, TOLTEC ARIZONA VALLEY #6: LOT 7 IN BLK G	99.89	127.39	227.28
2767	403-09-04207	THE RLG GROUP LLC, TOLTEC ARIZONA VALLEY #6: LOT 8 IN BLK G	99.89	258.28	358.17
2768	403-09-04306	THE RLG GROUP LLC, TOLTEC ARIZONA VALLEY #6: LOT 9 IN BLK G	99.89	258.28	358.17
2769	403-09-06202	THE RLG GROUP LLC, TOLTEC ARIZONA VALLEY #6: LOT 28 IN BLK	99.89	258.28	358.17
2770	403-09-06707	GUERRERO ROBERT & LETICIA, TOLTEC ARIZONA VALLEY #6: LOT 33 IN BLK	99.89	258.28	358.17
2771	403-09-06806	GUERRERO ROBERT & LETICIA, TOLTEC ARIZONA VALLEY #6: LOT 34 IN BLK	99.89	258.28	358.17
2772	403-09-06905	SCHULTZ FRED, TOLTEC ARIZONA VALLEY #6: LOT 1 IN BLK H	109.89	0.00	109.89
2773	403-09-07705	SALVATORE GATTO PARTNERS LP, TOLTEC ARIZONA VALLEY #6: LOT 9 IN BLK H	99.89	258.28	358.17 *
2774	403-09-09404	THE RLG GROUP LLC, TOLTEC ARIZONA VALLEY #6: LOT 1 IN BLK J	99.89	258.28	358.17
2775	403-09-09503	THE RLG GROUP LLC, TOLTEC ARIZONA VALLEY #6: LOT 2 IN BLK J	99.89	258.28	358.17
2776	403-09-11103	GUERRERO ROBERT & LETICIA, TOLTEC ARIZONA VALLEY #6: LOT 18 IN BLK	109.89	0.00	109.89 *
2777	403-09-11806	MUHAMMAD WALI & CHRIS, TOLTEC ARIZONA VALLEY #6: LOT 7 IN BLK K	99.89	127.39	227.28
2778	403-09-12507	SALVATORE GATTO PARTNERS LP, TOLTEC ARIZONA VALLEY #6: LOT 14 IN BLK	99.89	258.28	358.17 *
2779	403-09-14008	GIBLIN O J & M A, TOLTEC ARIZONA VALLEY #6: LOT 11 IN BLK	99.89	258.28	358.17
2780	403-09-14107	GIBLIN O J & M A, TOLTEC ARIZONA VALLEY #6: LOT 12 IN BLK	99.89	258.28	358.17
2781	403-09-14206	GIBLIN O J & M A, TOLTEC ARIZONA VALLEY #6: LOT 13 IN BLK	99.89	258.28	358.17
2782	403-09-14602	TOLTEC ELEMENTARY SCHOOL DISTRICT NO 22, TOLTEC ARIZONA VALLEY #6: LOT 17 IN BLK	109.89	0.00	109.89
2783	403-10-00401	SMITH ELIZABETH GENEVA TR, TOLTEC ARIZONA VALLEY #11: LOT 4 IN BLK	41.40	59.44	100.84
2784	403-10-00906	CLARK KENNETH JOE TR, TOLTEC ARIZONA VALLEY #11: LOT 9 IN BLK	41.40	443.49	484.89 *
2785	403-10-01508	CAMUS SAMUEL S, TOLTEC ARIZONA VALLEY #11: LOT 15 IN BLK	41.40	641.25	682.65 *
2786	403-10-01607	QUATTROCKI SALVATORE, TOLTEC ARIZONA VALLEY #11: LOT 16 IN BLK	41.40	641.25	682.65
2787	403-10-01706	QUATTROCKI SALVATORE, TOLTEC ARIZONA VALLEY #11: LOT 17 IN BLK	41.40	311.66	353.06 *
2788	403-10-01904	DA VALLE RITA REV TRUST, TOLTEC ARIZONA VALLEY #11: LOT 19 IN BLK	51.40	0.00	51.40
2789	403-10-02100	MONACO MARIE T, TOLTEC ARIZONA VALLEY #11: LOT 21 IN BLK	41.40	59.44	100.84
2790	403-10-03504	MATHEWS SHARI, TOLTEC ARIZONA VALLEY #11: LOT 5 IN BLK	51.40	0.00	51.40
2791	403-10-05004	ATTEBERRY CAROL, TOLTEC ARIZONA VALLEY #11: LOT 20 IN BLK	51.40	0.00	51.40
2792	403-10-05103	HEMSLEY HENRY & RUTH E, TOLTEC ARIZONA VALLEY #11: LOT 21 IN BLK	41.40	641.25	682.65
2793	403-10-05202	HEMSLEY HENRY & RUTH E, TOLTEC ARIZONA VALLEY #11: LOT 22 IN BLK	41.40	641.25	682.65
2794	403-10-05301	MULLIS MICHAEL D & MULLIS ALFRED ROGGIE, TOLTEC ARIZONA VALLEY #11: LOT 23 IN BLK	41.40	780.62	822.02
2795	403-10-05400	MULLIS MICHAEL D & MULLIS ALFRED ROGGIE, TOLTEC ARIZONA VALLEY #11: LOT 24 IN BLK	41.40	641.25	682.65 *
2796	403-10-05509	SHARP WILLIAM O, TOLTEC ARIZONA VALLEY #11: LOT 25 IN BLK	41.40	566.77	608.17 *
2797	403-10-05806	ROWELL S H, TOLTEC ARIZONA VALLEY #11: LOT 28 IN BLK	41.40	641.25	682.65
2798	403-10-06309	CARTMELL RAYMOND E & GERTRUDE, TOLTEC ARIZONA VALLEY #11: LOT 3 IN BLK	41.40	169.74	211.14
2799	403-10-07307	ARNESON RICHARD B & GLADYS C TRS, TOLTEC ARIZONA VALLEY #11: LOT 13 IN BLK	41.40	641.25	682.65
2800	403-10-08107	KIRBY-SMITH HAYDEN, TOLTEC ARIZONA VALLEY #11: LOT 21 IN BLK	41.40	641.25	682.65 *
2801	403-10-08206	HAIGHT TIMOTHY L & CAROLYN, TOLTEC ARIZONA VALLEY #11: LOT 22 IN BLK	41.40	311.66	353.06
2802	403-10-10400	PRODUCERS & MARKETERS OF THE SW LLC, TOLTEC ARIZONA VALLEY #11: LOT 15 IN BLK	41.40	443.49	484.89 *
2803	403-10-10509	PRODUCERS & MARKETERS OF THE SW LLC, TOLTEC ARIZONA VALLEY #11: LOT 16 IN BLK	41.40	443.49	484.89 *
2804	403-10-11101	SANDLIN JOHN I, TOLTEC ARIZONA VALLEY #11: LOT 22 IN BLK	41.40	706.37	747.77
2805	403-10-11705	CLARK KENNETH JOE TR, TOLTEC ARIZONA VALLEY #11: LOT 28 IN BLK	41.40	443.49	484.89 *
2806	403-10-11804	CLARK KENNETH JOE TR, TOLTEC ARIZONA VALLEY #11: LOT 29 IN BLK	41.40	443.49	484.89 *
2807	403-10-11903	COOK JAMES, TOLTEC ARIZONA VALLEY #11: LOT 30 IN BLK	41.40	59.44	100.84
2808	403-10-12604	STOLLAR REBECCA ETAL, TOLTEC ARIZONA VALLEY #11: LOT 7 IN BLK	51.40	0.00	51.40
2809	403-10-12703	STOLLAR REBECCA ETAL, TOLTEC ARIZONA VALLEY #11: LOT 8 IN BLK	51.40	0.00	51.40
2810	403-10-12802	GJELLSTAD CLINTON D, TOLTEC ARIZONA VALLEY #11: LOT 9 IN BLK	51.40	0.00	51.40

B = PARCEL IN BANKRUPTCY NOT ELIGIBLE FOR SALE \* = PRIOR PURCHASED CERTIFICATES MAY EXIST ON THIS PARCEL

Item #	Parcel #	Name & Legal Description	2016 Amount	Prior Years	Sale Amount
2811	403-10-12901	GJELLSTAD CLINTON D, TOLTEC ARIZONA VALLEY #11: LOT 10 IN BLK	51.40	0.00	51.40
2812	403-10-13107	TOSA CORP, TOLTEC ARIZONA VALLEY #11: LOT 12 IN BLK	41.40	641.25	682.65 *
2813	403-10-13206	GLS FAMILY LLC, TOLTEC ARIZONA VALLEY #11: LOT 13 IN BLK	41.40	706.37	747.77 *
2814	403-10-14204	LOEBHARDT OTTO B & KATHE, TOLTEC ARIZONA VALLEY #11: LOT 23 IN BLK	41.40	443.49	484.89 *
2815	403-10-14303	ARIZONA VALLEY INC, TOLTEC ARIZONA VALLEY #11: LOT 24 IN BLK	41.40	59.44	100.84
2816	403-10-14600	SCHMITZ MARK, TOLTEC ARIZONA VALLEY #11: LOT 27 IN BLK	41.40	59.44	100.84 *
2817	403-10-15201	GLEASON JOHN M TR, TOLTEC ARIZONA VALLEY #11: LOT 3 IN BLK	41.40	59.44	100.84
2818	403-10-15409	ARIZONA VALLEY INC, TOLTEC ARIZONA VALLEY #11: LOT 5 IN BLK	41.40	59.44	100.84
2819	403-10-15607	CACCIATO JOHN C, TOLTEC ARIZONA VALLEY #11: LOT 7 IN BLK	41.40	59.44	100.84 *
2820	403-10-15706	CACCIATO JOHN C, TOLTEC ARIZONA VALLEY #11: LOT 8 IN BLK	41.40	59.44	100.84 *
2821	403-10-17801	SMITH ELIZABETH GENEVA TR, TOLTEC ARIZONA VALLEY #11: LOT 29 IN BLK	41.40	59.44	100.84
2822	403-12-00407	SEYMOUR LISA H, TOLTEC ARIZONA VALLEY #13: LOT 4 IN BLK	41.40	242.53	283.93 *
2823	403-12-00506	TORGERSON SPENCER R, TOLTEC ARIZONA VALLEY #13: LOT 5 IN BLK	41.40	637.24	678.64
2824	403-12-00605	SEYMOUR LISA H, TOLTEC ARIZONA VALLEY #13: LOT 6 IN BLK	41.40	242.53	283.93 *
2825	403-12-00704	ARIZONA VALLEY INC, TOLTEC ARIZONA VALLEY #13: LOT 7 IN BLK	41.40	59.44	100.84
2826	403-12-01207	SEYMOUR LISA H, TOLTEC ARIZONA VALLEY #13: LOT 3 IN BLK	41.40	242.53	283.93 *
2827	403-12-01603	SEYMOUR LISA H, TOLTEC ARIZONA VALLEY #13: LOT 7 IN BLK	41.40	242.53	283.93 *
2828	403-12-01801	PHIPPS JOY, TOLTEC ARIZONA VALLEY #13: LOT 9 IN BLK	41.40	59.44	100.84
2829	403-12-02007	COSTIGAN SANDRA B, TOLTEC ARIZONA VALLEY #13: LOT 11 IN BLK	41.40	114.83	156.23
2830	403-12-02403	ARIZONA VALLEY INC, TOLTEC ARIZONA VALLEY #13: LOT 15 IN BLK	41.40	59.44	100.84
2831	403-12-02908	SEYMOUR LISA H, TOLTEC ARIZONA VALLEY #13: LOT 20 IN BLK	41.40	242.53	283.93 *
2832	403-12-04201	RODRIGUES FRANK K, TOLTEC ARIZONA VALLEY #13: LOT 7 IN BLK	41.40	637.24	678.64
2833	403-12-04409	BAJOR MARY, TOLTEC ARIZONA VALLEY #13: LOT 9 IN BLK	51.40	0.00	51.40
2834	403-12-05000	GREENE MARK & SEIDENGLANZ RICHARD C (EST, TOLTEC ARIZONA VALLEY #13: LOT 15 IN BLK	41.40	176.93	218.33
2835	403-12-05505	PATTERSON PAUL & PEGGY, TOLTEC ARIZONA VALLEY #13: LOT 20 IN BLK	41.40	242.53	283.93 *
2836	403-12-05604	PATTERSON PAUL W, TOLTEC ARIZONA VALLEY #13: LOT 21 IN BLK	41.40	242.53	283.93 *
2837	403-12-05703	PATTERSON PEGGY D, TOLTEC ARIZONA VALLEY #13: LOT 22 IN BLK	41.40	242.53	283.93 *
2838	403-12-05901	RODRIGUEZ FRANK K, TOLTEC ARIZONA VALLEY #13: LOT 24 IN BLK	41.40	637.24	678.64
2839	403-12-06107	GRUBER FERN V, TOLTEC ARIZONA VALLEY #13: LOT 26 IN BLK	51.40	0.00	51.40
2840	403-12-06404	LEVERAGED LAND CO LLC, TOLTEC ARIZONA VALLEY #13: LOT 3 IN BLK	41.40	59.44	100.84 *
2841	403-12-06503	ARIZONA VALLEY INC, TOLTEC ARIZONA VALLEY #13: LOT 4 IN BLK	41.40	59.44	100.84
2842	403-12-06602	ARIZONA VALLEY INC, TOLTEC ARIZONA VALLEY #13: LOT 5 IN BLK	41.40	59.44	100.84
2843	403-12-06909	PERRYMAN DONALD R, TOLTEC ARIZONA VALLEY #13: LOT 8 IN BLK	41.40	114.83	156.23
2844	403-12-07006	ARIZONA VALLEY INC, TOLTEC ARIZONA VALLEY #13: LOT 9 IN BLK	41.40	59.44	100.84
2845	403-12-07105	RODRIGUES FRANK K, TOLTEC ARIZONA VALLEY #13: LOT 10 IN BLK	41.40	637.24	678.64
2846	403-12-07501	SALVATORE GATTO PARTNERS LP, TOLTEC ARIZONA VALLEY #13: LOT 14 IN BLK	41.40	637.24	678.64
2847	403-12-08004	FEMINELLA JOSEPH, TOLTEC ARIZONA VALLEY #13: LOT 19 IN BLK	41.40	59.44	100.84
2848	403-12-08202	RODRIGUEZ FRANK K, TOLTEC ARIZONA VALLEY #13: LOT 21 IN BLK	41.40	637.24	678.64
2849	403-12-08301	DAVIS JAMES F, TOLTEC ARIZONA VALLEY #13: LOT 22 IN BLK	41.40	711.49	752.89
2850	403-12-08707	ARIZONA VALLEY INC, TOLTEC ARIZONA VALLEY #13: LOT 26 IN BLK	41.40	59.44	100.84
2851	403-12-09002	BALOW FREDERICK W & PATTI J, TOLTEC ARIZONA VALLEY #13: LOT 3 IN BLK	51.40	0.00	51.40
2852	403-12-09200	RODRIGUES FRANK K, TOLTEC ARIZONA VALLEY #13: LOT 5 IN BLK	41.40	637.24	678.64
2853	403-12-09309	RODRIGUEZ FRANK K, TOLTEC ARIZONA VALLEY #13: LOT 6 IN BLK	41.40	637.24	678.64
2854	403-12-09408	RODRIGUEZ FRANK K, TOLTEC ARIZONA VALLEY #13: LOT 7 IN BLK	41.40	637.24	678.64
2855	403-12-11107	FAB 5 ENTERPRISES LLC, TOLTEC ARIZONA VALLEY #13: LOT 24 IN BLK	41.40	59.44	100.84
2856	403-12-11404	STREETER A D, TOLTEC ARIZONA VALLEY #13: LOT 1 IN BLK	41.40	242.53	283.93
2857	403-12-12402	MALONEY BERNADINE E, TOLTEC ARIZONA VALLEY #13: LOT 11 IN BLK	41.40	497.64	539.04 *
2858	403-12-12600	GLS FAMILY LLC, TOLTEC ARIZONA VALLEY #13: LOT 13 IN BLK	41.40	242.53	283.93 *
2859	403-12-13509	BARONE BETTY A TR, TOLTEC ARIZONA VALLEY #13: LOT 22 IN BLK	51.40	0.00	51.40
2860	403-12-15108	LEVITT LOUIS & BARBARA SANDRA, TOLTEC ARIZONA VALLEY #13: LOT 12 IN BLK	41.40	59.44	100.84
2861	403-12-15900	TREVILLIAN HOWARD (EST OF), TOLTEC ARIZONA VALLEY #13: LOT 20 IN BLK	51.40	0.00	51.40
2862	403-12-16007	TREVILLIAN HOWARD (EST OF), TOLTEC ARIZONA VALLEY #13: LOT 21 IN BLK	51.40	0.00	51.40
2863	403-12-16205	WEGMANN FRITZ T, TOLTEC ARIZONA VALLEY #13: LOT 2 IN BLK	51.40	0.00	51.40 *
2864	403-13-00108	GIBLIN OWEN JOSEPH & MARY ANN, TOLTEC ARIZONA VALLEY #5: LOT 1 IN BLK A	41.40	114.83	156.23
2865	403-13-00207	ZAMISKA STEPHEN W (EST OF), TOLTEC ARIZONA VALLEY #5: LOT 2 IN BLK A	41.40	1,166.52	1,207.92 *
2866	403-13-02302	ADAMS TOBY, TOLTEC ARIZONA VALLEY #5: LOT 15 IN BLK	41.40	242.53	283.93 *
2867	403-13-02708	HEGEMEMEYER RICHARD E & DIANE, TOLTEC ARIZONA VALLEY #5: LOT 19 IN BLK	41.40	59.44	100.84
2868	403-13-03300	NEWELL BILLY M, TOLTEC ARIZONA VALLEY #5: LOT 25 IN BLK	41.40	114.83	156.23
2869	403-13-03706	BELARDO JAMES J & MARY J, TOLTEC ARIZONA VALLEY #5: LOT 29 IN BLK	41.40	416.79	458.19 *
2870	403-13-04100	SALVATORE GATTO PARTNERS LP, TOLTEC ARIZONA VALLEY #5: LOT 33 IN BLK	41.40	416.79	458.19 *
2871	403-13-04308	GARICH DANICA, TOLTEC ARIZONA VALLEY #5: LOT 35 IN BLK	41.40	897.96	939.36
2872	403-13-04506	MCVEIGH EDNA, TOLTEC ARIZONA VALLEY #5: LOT 2 IN BLK C	41.40	416.79	458.19 *

S = PRIOR YEAR AMOUNT INCLUDES DELINQUENT TAXES INVOLVING SPLITS

## Public Notice

## Public Notice

## Public Notice

## Public Notice

## Public Notice

## Public Notice

Item #	Parcel #	Name & Legal Description	2016 Amount	Prior Years	Sale Amount
2873	403-13-04704	AMAYA FRANK Y, TOLTEC ARIZONA VALLEY #5: LOT 4 IN BLK C	41.40	1,166.52	1,207.92 *
2874	403-13-05008	VASQUEZ ALEX P, TOLTEC ARIZONA VALLEY #5: LOT 7 IN BLK C	41.40	242.53	283.93 *
2875	403-13-05305	HEGEMEYER RICHARD E & DIANE, TOLTEC ARIZONA VALLEY #5: LOT 10 IN BLK	51.40	0.00	51.40
2876	403-13-05503	HEGEMEYER RICARD E & DIANE, TOLTEC ARIZONA VALLEY #5: LOT 12 IN BLK	51.40	0.00	51.40
2877	403-13-07905	GLEASON JOHN M TR, TOLTEC ARIZONA VALLEY #5: LOT 36 IN BLK	41.40	59.44	100.84
2878	403-13-08002	TWELL CLARENCE J, TOLTEC ARIZONA VALLEY #5: LOT 37 IN BLK	41.40	897.96	939.36 *
2879	403-13-09604	ANCELL BETH, TOLTEC ARIZONA VALLEY #5: LOT 53 IN BLK	41.40	176.93	218.33 *
2880	403-13-09802	HVORECNY G J & R, TOLTEC ARIZONA VALLEY #5: LOT 1 IN BLK D	41.40	114.83	156.23
2881	403-13-10008	BARSTOW RAYMOND W, TOLTEC ARIZONA VALLEY #5: LOT 3 IN BLK D	51.40	0.00	51.40
2882	403-13-10107	YARNELL FRANK & JENNIE TRS, TOLTEC ARIZONA VALLEY #5: LOT 4 IN BLK D	41.40	1,166.52	1,207.92 *
2883	403-13-10206	YARNELL FRANK & JENNIE TRS, TOLTEC ARIZONA VALLEY #5: LOT 5 IN BLK D	41.40	1,166.52	1,207.92 *
2884	403-13-10305	HEGEMEYER RICHARD E & DIANE, TOLTEC ARIZONA VALLEY #5: LOT 6 IN BLK D	51.40	0.00	51.40
2885	403-13-10602	PICKENS DANIEL S, TOLTEC ARIZONA VALLEY #5: LOT 9 IN BLK D	51.40	0.00	51.40
2886	403-13-12608	WHITAKER VINCENT B, TOLTEC ARIZONA VALLEY #5: LOT 29 IN BLK	51.40	0.00	51.40
2887	403-13-12707	ERHARDT PETER & ELISABETH, TOLTEC ARIZONA VALLEY #5: LOT 30 IN BLK	41.40	114.83	156.23
2888	403-13-13507	WIMMER MYLES A & ANN C, TOLTEC ARIZONA VALLEY #5: LOT 38 IN BLK	41.40	1,166.52	1,207.92
2889	403-13-13606	LESIK SCOTT, TOLTEC ARIZONA VALLEY #5: LOT 39 IN BLK	41.40	1,263.73	1,305.13
2890	403-13-13705	LESIK SCOTT, TOLTEC ARIZONA VALLEY #5: LOT 40 IN BLK	41.40	1,263.73	1,305.13
2891	403-13-14406	HOERSCH CAROL B, TOLTEC ARIZONA VALLEY #5: LOT 47 IN BLK	41.40	242.53	283.93 *
2892	403-13-14604	KOCHIS MATTHEW A, TOLTEC ARIZONA VALLEY #5: LOT 49 IN BLK	41.40	114.83	156.23
2893	403-13-14901	LANGE THEODORE O & ANNA LEOTA, TOLTEC ARIZONA VALLEY #5: LOT 52 IN BLK	41.40	242.53	283.93 *
2894	403-13-15007	LANGE THEODORE O & ANNA S, TOLTEC ARIZONA VALLEY #5: LOT 53 IN BLK	41.40	242.53	283.93 *
2895	403-13-16203	FAB 5 ENTERPRISES LLC, TOLTEC ARIZONA VALLEY #5: LOT 11 IN BLK	41.40	59.44	100.84
2896	403-13-17300	SHERMAN FRANK G & FLORENCE L, TOLTEC ARIZONA VALLEY #5: LOT 22 IN BLK	41.40	59.44	100.84
2897	403-13-19009	KIRMSE JOHN C & GEORGETTE, TOLTEC ARIZONA VALLEY #5: LOT 39 IN BLK	41.40	597.87	639.27 *
2898	403-13-21302	KRAIN JOHN TR, TOLTEC ARIZONA VALLEY #5: LOT 8 IN BLK F	51.40	0.00	51.40
2899	403-13-21401	KRAIN JOHN TR, TOLTEC ARIZONA VALLEY #5: LOT 9 IN BLK F	51.40	0.00	51.40
2900	403-13-21500	KRAIN JOHN TR, TOLTEC ARIZONA VALLEY #5: LOT 10 IN BLK	51.40	0.00	51.40
2901	403-13-21609	KRAIN JOHN TR, TOLTEC ARIZONA VALLEY #5: LOT 11 IN BLK	51.40	0.00	51.40
2902	403-13-22508	JARVIS JOHN G, TOLTEC ARIZONA VALLEY #5: LOT 20 IN BLK	41.40	1,166.52	1,207.92 *
2903	403-13-22607	JARVIS JOHN G, TOLTEC ARIZONA VALLEY #5: LOT 21 IN BLK	41.40	1,166.52	1,207.92 *
2904	403-13-23704	CHARLEY JARED, TOLTEC ARIZONA VALLEY #5: LOT 32 IN BLK	41.40	242.53	283.93 *
2905	403-13-23902	MEDFORD JOSEPHINE E, TOLTEC ARIZONA VALLEY #5: LOT 34 IN BLK	41.40	897.96	939.36
2906	403-13-24306	KEELER MARIE GR, TOLTEC ARIZONA VALLEY #5: LOT 38 IN BLK	41.40	597.87	639.27 *
2907	403-13-24702	MCANDREW JOSEPH P, TOLTEC ARIZONA VALLEY #5: LOT 42 IN BLK	41.40	597.87	639.27 *
2908	403-13-24801	MCANDREW JOSEPH P, TOLTEC ARIZONA VALLEY #5: LOT 43 IN BLK	41.40	597.87	639.27 *
2909	403-13-24900	MCANDREW JOSEPH P, TOLTEC ARIZONA VALLEY #5: LOT 44 IN BLK	41.40	597.87	639.27 *
2910	403-13-25501	DIKAN JAREMA V, TOLTEC ARIZONA VALLEY #5: LOT 50 IN BLK	41.40	242.53	283.93 *
2911	403-13-26004	LIPIECKI MARYANN, TOLTEC ARIZONA VALLEY #5: LOT 1 IN BLK G	41.40	897.96	939.36
2912	403-13-27002	TRIEBE A J, TOLTEC ARIZONA VALLEY #5: LOT 11 IN BLK	41.40	1,166.52	1,207.92 *
2913	403-13-28703	MODRELL KATHERINE H, TOLTEC ARIZONA VALLEY #5: LOT 28 IN BLK	41.40	114.83	156.23 *
2914	403-13-29404	GLS FAMILY LLC, TOLTEC ARIZONA VALLEY #5: LOT 35 IN BLK	41.40	1,166.52	1,207.92 *
2915	403-13-30303	KELLY MARGARET A, TOLTEC ARIZONA VALLEY #5: LOT 44 IN BLK	41.40	242.53	283.93 *
2916	403-13-30402	DOUGLAS EUGENE, TOLTEC ARIZONA VALLEY #5: LOT 45 IN BLK	41.40	897.96	939.36
2917	403-13-31004	BLAUSER DANIEL & ANDREA, TOLTEC ARIZONA VALLEY #5: LOT 51 IN BLK	41.40	242.53	283.93 *
2918	403-13-31103	CRAMASTA JOHN ANGELO, TOLTEC ARIZONA VALLEY #5: LOT 52 IN BLK	41.40	1,166.52	1,207.92
2919	403-13-31400	PRIEST RICHARD DUANE, TOLTEC ARIZONA VALLEY #5: LOT 55 IN BLK	41.40	242.53	283.93 *
2920	403-13-32002	KAIN DONNA KAYE, TOLTEC ARIZONA VALLEY #5: LOT 6 IN BLK H	51.40	0.00	51.40
2921	403-13-32507	BROWN ROBERT D, TOLTEC ARIZONA VALLEY #5: LOT 11 IN BLK	41.40	897.96	939.36 *
2922	403-13-32606	BARONE BETTY A TR, TOLTEC ARIZONA VALLEY #5: LOT 12 IN BLK	51.40	0.00	51.40
2923	403-13-34107	FORD FRANK J, TOLTEC ARIZONA VALLEY #5: LOT 27 IN BLK	41.40	242.53	283.93 *
2924	403-13-34503	MATTEA ROGER, TOLTEC ARIZONA VALLEY #5: LOT 31 IN BLK	41.40	1,263.73	1,305.13
2925	403-13-35104	MCCOY J V & M C, TOLTEC ARIZONA VALLEY #5: LOT 37 IN BLK	41.40	1,166.52	1,207.92 *
2926	403-13-35302	PAGE SARAH, TOLTEC ARIZONA VALLEY #5: LOT 39 IN BLK	41.40	1,263.73	1,305.13
2927	403-13-35401	BAKER KATHRYN A, TOLTEC ARIZONA VALLEY #5: LOT 40 IN BLK	41.40	897.96	939.36 *
2928	403-13-35609	DOUGLAS EUGENE, TOLTEC ARIZONA VALLEY #5: LOT 2 IN BLK I	41.40	897.96	939.36
2929	403-13-35906	WHITMAN DAVID M, TOLTEC ARIZONA VALLEY #5: LOT 5 IN BLK I	41.40	597.87	639.27
2930	403-13-36300	PHAN SUNG CAO, TOLTEC ARIZONA VALLEY #5: LOT 9 IN BLK I	41.40	176.93	218.33
2931	403-14-00502	SALVATORE GATTO PARTNERS LP, TOLTEC ARIZONA VALLEY #4: LOT 5 IN BLK A	41.40	242.53	283.93 *
2932	403-14-00700	LOPEZ JOSEPH, TOLTEC ARIZONA VALLEY #4: LOT 7 IN BLK A	41.40	517.88	559.28 *
2933	403-14-00809	MONNETT RUTH, TOLTEC ARIZONA VALLEY #4: LOT 8 IN BLK A	41.40	242.53	283.93 *
2934	403-14-01203	KERVER THOMAS JOSEPH, TOLTEC ARIZONA VALLEY #4: LOT 1 IN BLK B	41.40	517.88	559.28

B = PARCEL IN BANKRUPTCY NOT ELIGIBLE FOR SALE \* = PRIOR PURCHASED CERTIFICATES MAY EXIST ON THIS PARCEL

Item #	Parcel #	Name & Legal Description	2016 Amount	Prior Years	Sale Amount
2935	403-14-01609	RODRIGUES FRANK K, TOLTEC ARIZONA VALLEY #4: LOT 5 IN BLK B	41.40	382.80	424.20 *
2936	403-14-01708	RODRIGUES FRANK K, TOLTEC ARIZONA VALLEY #4: LOT 6 IN BLK B	41.40	382.80	424.20 *
2937	403-14-01906	RODRIGUES FRANK K, TOLTEC ARIZONA VALLEY #4: LOT 8 IN BLK B	41.40	707.45	748.85
2938	403-14-02201	DEUTSCH JOHN P, TOLTEC ARIZONA VALLEY #4: LOT 11 IN BLK	41.40	114.83	156.23
2939	403-14-02409	GLS FAMILY LLC, TOLTEC ARIZONA VALLEY #4: LOT 13 IN BLK	41.40	707.45	748.85 *
2940	403-14-03308	RODRIGUES FRANK K, TOLTEC ARIZONA VALLEY #4: LOT 22 IN BLK	41.40	707.45	748.85
2941	403-14-03407	RODRIGUES FRANK K, TOLTEC ARIZONA VALLEY #4: LOT 23 IN BLK	41.40	707.45	748.85
2942	403-14-03506	WILLIAMSON EDWIN L, TOLTEC ARIZONA VALLEY #4: LOT 24 IN BLK	41.40	382.80	424.20 *
2943	403-14-04009	ANGSHED TORSTEN A & BRITTA A, TOLTEC ARIZONA VALLEY #4: LOT 29 IN BLK	41.40	59.44	100.84
2944	403-14-04900	KERVER THOMAS J, TOLTEC ARIZONA VALLEY #4: LOT 38 IN BLK	41.40	382.80	424.20 *
2945	403-14-05907	RODRIGUES FRANK K, TOLTEC ARIZONA VALLEY #4: LOT 10 IN BLK	41.40	707.45	748.85
2946	403-14-06004	RODRIGUES FRANK K, TOLTEC ARIZONA VALLEY #4: LOT 11 IN BLK	41.40	707.45	748.85
2947	403-14-06301	RODRIGUES FRANK K, TOLTEC ARIZONA VALLEY #4: LOT 14 IN BLK	41.40	707.45	748.85
2948	403-14-06400	DOYLE ELIZABETH M, TOLTEC ARIZONA VALLEY #4: LOT 15 IN BLK	51.40	0.00	51.40
2949	403-14-07101	MYERS DON E, TOLTEC ARIZONA VALLEY #4: LOT 22 IN BLK	41.40	617.78	659.18 *
2950	403-14-07200	LIPIECKI MARYANN, TOLTEC ARIZONA VALLEY #4: LOT 23 IN BLK	41.40	617.78	659.18
2951	403-14-07903	SMITH ELIZABETH GENEVA TR, TOLTEC ARIZONA VALLEY #4: LOT 30 IN BLK	41.40	59.44	100.84
2952	403-14-08307	YATES WARREN D & BONNIE B TRS, TOLTEC ARIZONA VALLEY #4: LOT 34 IN BLK	41.40	59.44	100.84
2953	403-14-08406	GLADISH DONN HOUSTON & IVONNE TEODORA, TOLTEC ARIZONA VALLEY #4: LOT 35 IN BLK	51.40	0.00	51.40
2954	403-14-08505	RODRIGUES FRANK K, TOLTEC ARIZONA VALLEY #4: LOT 36 IN BLK	41.40	707.45	748.85
2955	403-14-08604	RODRIGUES FRANK K, TOLTEC ARIZONA VALLEY #4: LOT 37 IN BLK	41.40	707.45	748.85
2956	403-14-09206	RODRIGUES FRANK K, TOLTEC ARIZONA VALLEY #4: LOT 43 IN BLK	41.40	707.45	748.85
2957	403-14-09404	RODRIGUES FRANK K, TOLTEC ARIZONA VALLEY #4: LOT 45 IN BLK	41.40	707.45	748.85
2958	403-14-09602	MINERVINO RUTH, TOLTEC ARIZONA VALLEY #4: LOT 47 IN BLK	41.40	242.53	283.93 *
2959	403-14-09701	RODRIGUES FRANK K, TOLTEC ARIZONA VALLEY #4: LOT 48 IN BLK	41.40	707.45	748.85
2960	403-14-10105	KESLER LEON DALE, TOLTEC ARIZONA VALLEY #4: LOT 52 IN BLK	41.40	59.44	100.84
2961	403-14-10204	MARLOVITS F S & M E, TOLTEC ARIZONA VALLEY #4: LOT 53 IN BLK	41.40	242.53	283.93 *
2962	403-14-10600	CIRIACK RALPH H & ANNA M, TOLTEC ARIZONA VALLEY #4: LOT 4 IN BLK D	41.40	59.44	100.84 *
2963	403-14-11004	GLS FAMILY LLC, TOLTEC ARIZONA VALLEY #4: LOT 8 IN BLK D	41.40	707.45	748.85 *
2964	403-14-12309	MONNETT RUTH, TOLTEC ARIZONA VALLEY #4: LOT 21 IN BLK	41.40	242.53	283.93 *
2965	403-14-13000	DURON ANDREW L & DAVID S, TOLTEC ARIZONA VALLEY #4: LOT 28 IN BLK	51.40	0.00	51.40
2966	403-14-13901	ARENA FRANK J, TOLTEC ARIZONA VALLEY #4: LOT 37 IN BLK	41.40	517.88	559.28 *
2967	403-14-14206	WILLIAMS VERNON, TOLTEC ARIZONA VALLEY #4: LOT 40 IN BLK	41.40	176.93	218.33 *
2968	403-14-15302	THE STATE UNIVERSITY OF IOWA FOUNDATION, TOLTEC ARIZONA VALLEY #4: LOT 51 IN BLK	51.40	0.00	51.40
2969	403-14-15401	THE STATE UNIVERSITY OF IOWA FOUNDATION, TOLTEC ARIZONA VALLEY #4: LOT 52 IN BLK	51.40	0.00	51.40
2970	403-14-15500	THE STATE UNIVERSITY OF IOWA FOUNDATION, TOLTEC ARIZONA VALLEY #4: LOT 53 IN BLK	51.40	0.00	51.40
2971	403-14-15906	GIBLIN OWEN J, TOLTEC ARIZONA VALLEY #4: LOT 3 IN BLK E	41.40	59.44	100.84 *
2972	403-14-16300	WOLAN H L & I J, TOLTEC ARIZONA VALLEY #4: LOT 7 IN BLK E	41.40	242.53	283.93 *
2973	403-14-17100	MCCOY BERTHA L, TOLTEC ARIZONA VALLEY #4: LOT 15 IN BLK	41.40	707.45	748.85
2974	403-14-17407	CREEK ROBERT A & BERTHA M (EST OF), TOLTEC ARIZONA VALLEY #4: LOT 18 IN BLK	41.40	176.93	218.33 *
2975	403-14-17902	GLS FAMILY LLC, TOLTEC ARIZONA VALLEY #4: LOT 23 IN BLK	41.40	517.88	559.28 *
2976	403-14-18603	LOPEZ JOSEPH, TOLTEC ARIZONA VALLEY #4: LOT 30 IN BLK	41.40	517.88	559.28 *
2977	403-14-19403	JOHNSON JAMES A & RUTH A, TOLTEC ARIZONA VALLEY #4: LOT 38 IN BLK	51.40	0.00	51.40
2978	403-14-19502	COTA ELOY, TOLTEC ARIZONA VALLEY #4: LOT 39 IN BLK	41.40	804.66	846.06
2979	403-14-19601	FRIEND CHARLES R, TOLTEC ARIZONA VALLEY #4: LOT 40 IN BLK	41.40	707.45	748.85
2980	403-14-20203	COTA ELOY, TOLTEC ARIZONA VALLEY #4: LOT 46 IN BLK	41.40	804.66	846.06
2981	403-14-20302	WORKMAN EDWARD M, TOLTEC ARIZONA VALLEY #4: LOT 47 IN BLK	41.40	59.44	100.84 *
2982	403-14-20401	WORKMAN EDWARD M, TOLTEC ARIZONA VALLEY #4: LOT 48 IN BLK	41.40	59.44	100.84 *
2983	403-14-20500	WORKMAN EDWARD M, TOLTEC ARIZONA VALLEY #4: LOT 49 IN BLK	41.40	59.44	100.84 *
2984	403-14-20609	SCOTT TERRY, TOLTEC ARIZONA VALLEY #4: LOT 50 IN BLK	41.40	176.93	218.33
2985	403-14-20708	SCOTT TERRY, TOLTEC ARIZONA VALLEY #4: LOT 51 IN BLK	41.40	176.93	218.33
2986	403-14-20906	HANNABERG BERNICE, TOLTEC ARIZONA VALLEY #4: LOT 53 IN BLK	41.40	59.44	100.84
2987	403-14-21102	ANTONICELLI DOMINIC, TOLTEC ARIZONA VALLEY #4: LOT 1 IN BLK F	41.40	707.45	748.85 *
2988	403-14-21508	ZARNIK JOSEPH FRANK & JOSEPHINE, TOLTEC ARIZONA VALLEY #4: LOT 5 IN BLK F	41.40	114.83	156.23
2989	403-14-23009	PATANO ANTHONY & ROSEMARY, TOLTEC ARIZONA VALLEY #4: LOT 20 IN BLK	41.40	176.93	218.33
2990	403-14-23108	PATANO ANTHONY & ROSEMARY, TOLTEC ARIZONA VALLEY #4: LOT 21 IN BLK	41.40	59.44	100.84 *
2991	403-14-23306	HANNABERG BERNICE B, TOLTEC ARIZONA VALLEY #4: LOT 23 IN BLK	41.40	59.44	100.84
2992	403-14-23405	CANADAY CHRISTA J, TOLTEC ARIZONA VALLEY #4: LOT 24 IN BLK	41.40	382.80	424.20 *
2993	403-14-26408	ANDERSON GERTRUDE C TR, TOLTEC ARIZONA VALLEY #4: LOT 54 IN BLK	41.40	114.83	156.23
2994	403-14-26804	MCRAE CONSTANCE, TOLTEC ARIZONA VALLEY #4: LOT 4 IN BLK G	41.40	517.88	559.28 *
2995	403-14-27000	WILLIAMS EDWARD F & MARGARET F (EST OF), TOLTEC ARIZONA VALLEY #4: LOT 6 IN BLK G	41.40	382.80	424.20 *

S = PRIOR YEAR AMOUNT INCLUDES DELINQUENT TAXES INVOLVING SPLITS

## Public Notice

## Public Notice

## Public Notice

## Public Notice

## Public Notice

## Public Notice

Item #	Parcel #	Name & Legal Description	2016 Amount	Prior Years	Sale Amount
2996	403-14-27109	WILLIAMS EDWARD F & MARGARET F (EST OF), TOLTEC ARIZONA VALLEY #4: LOT 7 IN BLK G	41.40	382.80	424.20 *
2997	403-14-27208	CHRISTENSEN DANE & DIANE TRS, TOLTEC ARIZONA VALLEY #4: LOT 8 IN BLK G	41.40	176.93	218.33
2998	403-14-27901	NET PROPERTIES LLC, TOLTEC ARIZONA VALLEY #4: LOT 15 IN BLK	41.40	176.93	218.33 *
2999	403-14-28107	MORGAN RALPH MOCK, TOLTEC ARIZONA VALLEY #4: LOT 17 IN BLK	41.40	242.53	283.93 *
3000	403-14-28206	MORGAN RALPH MOCK, TOLTEC ARIZONA VALLEY #4: LOT 18 IN BLK	41.40	242.53	283.93 *
3001	403-14-29808	BERRY PAUL, TOLTEC ARIZONA VALLEY #4: LOT 34 IN BLK	41.40	242.53	283.93 *
3002	403-14-30301	NEWELL BILLY M, TOLTEC ARIZONA VALLEY #4: LOT 39 IN BLK	41.40	114.83	156.23
3003	403-14-30400	NEWELL BILLY M, TOLTEC ARIZONA VALLEY #4: LOT 40 IN BLK	41.40	59.44	100.84 *
3004	403-14-30905	GORDON ROXANNE T, TOLTEC ARIZONA VALLEY #4: LOT 45 IN BLK	51.40	0.00	51.40
3005	403-14-32109	KORMAN KAYE, TOLTEC ARIZONA VALLEY #4: LOT 3 IN BLK H	41.40	176.93	218.33 *
3006	403-14-32604	MCAVOY CHARLES M, TOLTEC ARIZONA VALLEY #4: LOT 8 IN BLK H	41.40	59.44	100.84 *
3007	403-14-35300	GAMBONE VINCENT M, TOLTEC ARIZONA VALLEY #4: LOT 35 IN BLK	41.40	617.78	659.18 *
3008	403-14-35409	WAYNE VICTORIA TRS, TOLTEC ARIZONA VALLEY #4: LOT 36 IN BLK	41.40	517.88	559.28 *
3009	403-14-36506	LEVERAGED LAND CO LLC, TOLTEC ARIZONA VALLEY #4: LOT 9 IN BLK I	41.40	59.44	100.84 *
3010	403-14-36605	KORMAN WILLIAM & FAYE, TOLTEC ARIZONA VALLEY #4: LOT 10 IN BLK	41.40	242.53	283.93 *
3011	403-15-00103	VALENZUELA SALLY, TOLTEC ARIZONA VALLEY #27: LOT 1 IN BLK	41.40	114.83	156.23
3012	403-15-00509	TARPLEY RONALD DAVID TR & GEORGIA JUNE, TOLTEC ARIZONA VALLEY #27: LOT 5 IN BLK	51.40	0.00	51.40
3013	403-15-01507	ARIZONA VALLEY INC, TOLTEC ARIZONA VALLEY #27: LOT 5 IN BLK	41.40	59.44	100.84
3014	403-15-01606	ARIZONA VALLEY INC, TOLTEC ARIZONA VALLEY #27: LOT 6 IN BLK	41.40	59.44	100.84
3015	403-15-01705	PACK IDA L, TOLTEC ARIZONA VALLEY #27: LOT 7 IN BLK	41.40	572.12	613.52 *
3016	403-15-02208	FLESCH HENRY V & JEAN T, TOLTEC ARIZONA VALLEY #27: LOT 12 IN BLK	41.40	176.93	218.33 *
3017	403-15-02307	FLESCH HENRY V, TOLTEC ARIZONA VALLEY #27: LOT 13 IN BLK	41.40	176.93	218.33 *
3018	403-15-03206	TONDRYK WALTER S, TOLTEC ARIZONA VALLEY #27: LOT 22 IN BLK	41.40	572.12	613.52 *
3019	403-15-03305	TONDRYK WALTER S, TOLTEC ARIZONA VALLEY #27: LOT 23 IN BLK	41.40	572.12	613.52 *
3020	403-15-03404	TONDRYK WALTER S, TOLTEC ARIZONA VALLEY #27: LOT 24 IN BLK	41.40	572.12	613.52 *
3021	403-15-04303	ARIZONA VALLEY INC, TOLTEC ARIZONA VALLEY #27: LOT 7 IN BLK	41.40	59.44	100.84
3022	403-15-04402	ARIZONA VALLEY INC, TOLTEC ARIZONA VALLEY #27: LOT 8 IN BLK	41.40	59.44	100.84
3023	403-15-07306	LEE BERT M & BETTY L TRS, TOLTEC ARIZONA VALLEY #27: LOT 11 IN BLK	41.40	242.53	283.93 *
3024	403-15-07801	ARIZONA VALLEY INC, TOLTEC ARIZONA VALLEY #27: LOT 16 IN BLK	41.40	59.44	100.84
3025	403-15-07900	ARIZONA VALLEY INC, TOLTEC ARIZONA VALLEY #27: LOT 17 IN BLK	41.40	59.44	100.84
3026	403-15-09203	LEVERAGED LAND CO LLC, TOLTEC ARIZONA VALLEY #27: LOT 4 IN BLK	41.40	59.44	100.84 *
3027	403-15-10201	FEITEL FRED F, TOLTEC ARIZONA VALLEY #27: LOT 14 IN BLK	41.40	497.64	539.04
3028	403-15-12306	ARIZONA VALLEY INC, TOLTEC ARIZONA VALLEY #27: LOT 9 IN BLK	41.40	59.44	100.84
3029	403-15-12405	ARIZONA VALLEY INC, TOLTEC ARIZONA VALLEY #27: LOT 10 IN BLK	41.40	59.44	100.84
3030	403-15-12504	ARIZONA VALLEY INC, TOLTEC ARIZONA VALLEY #27: LOT 11 IN BLK	41.40	59.44	100.84
3031	403-15-14708	MEMARIANFARD AKBAR, TOLTEC ARIZONA VALLEY #27: LOT 7 IN BLK	51.40	0.00	51.40
3032	403-15-16109	GUGNACKI MARY C TRUST, TOLTEC ARIZONA VALLEY #27: LOT 21 IN BLK	41.40	114.83	156.23
3033	403-15-16208	GUGNACKI MARY C TRUST, TOLTEC ARIZONA VALLEY #27: LOT 22 IN BLK	41.40	114.83	156.23
3034	403-15-16307	AZ LAND RESERCH LLC, TOLTEC ARIZONA VALLEY #27: LOT 23 IN BLK	41.40	176.93	218.33 *
3035	403-15-16901	ZALEWSKE WACLAW, TOLTEC ARIZONA VALLEY #27: LOT 3 IN BLK	41.40	711.49	752.89
3036	403-16-00200	LOWRY HERBERT M, TOLTEC ARIZONA VALLEY #10: LOT 2 IN BLK	41.40	572.12	613.52 *
3037	403-16-00507	CROSBY JOHN P JR & ELINOR M, TOLTEC ARIZONA VALLEY #10: LOT 5 IN BLK	41.40	242.53	283.93
3038	403-16-00606	HVORECNY JANET M, TOLTEC ARIZONA VALLEY #10: LOT 6 IN BLK	41.40	114.83	156.23
3039	403-16-00705	HVORECNY G J & R, TOLTEC ARIZONA VALLEY #10: LOT 7 IN BLK	41.40	114.83	156.23
3040	403-16-00804	HVORECNY MARILYN A, TOLTEC ARIZONA VALLEY #10: LOT 8 IN BLK	41.40	114.83	156.23
3041	403-16-00903	HVORECNY MARILYN A, TOLTEC ARIZONA VALLEY #10: LOT 9 IN BLK	41.40	114.83	156.23
3042	403-16-01208	LEVERAGED LAND CO LLC, TOLTEC ARIZONA VALLEY #10: LOT 12 IN BLK	41.40	59.44	100.84 *
3043	403-16-01307	LEVERAGED LAND CO LLC, TOLTEC ARIZONA VALLEY #10: LOT 13 IN BLK	41.40	59.44	100.84 *
3044	403-16-01406	GRADL HERBERT M & CAROLE R, TOLTEC ARIZONA VALLEY #10: LOT 14 IN BLK	51.40	0.00	51.40
3045	403-16-01505	GRADL HERBERT M & CAROLE R, TOLTEC ARIZONA VALLEY #10: LOT 15 IN BLK	51.40	0.00	51.40
3046	403-16-02701	JANIK MITCHELL S, TOLTEC ARIZONA VALLEY #10: LOT 1 IN BLK	41.40	497.64	539.04
3047	403-16-04202	ANDERSON LAURENCE R, TOLTEC ARIZONA VALLEY #10: LOT 16 IN BLK	51.40	0.00	51.40
3048	403-16-04806	JLK REAL ESTATE INVESTMENT CORP, TOLTEC ARIZONA VALLEY #10: LOT 22 IN BLK	41.40	497.64	539.04
3049	403-16-06504	ZERBY MORTON L, TOLTEC ARIZONA VALLEY #10: LOT 13 IN BLK	41.40	114.83	156.23
3050	403-16-06801	GLS FAMILY LLC, TOLTEC ARIZONA VALLEY #10: LOT 16 IN BLK	41.40	711.49	752.89
3051	403-16-08609	AZ LAND RESEARCH LLC, TOLTEC ARIZONA VALLEY #10: LOT 8 IN BLK	41.40	176.93	218.33 *
3052	403-16-08708	AZ LAND RESEARCH LLC, TOLTEC ARIZONA VALLEY #10: LOT 9 IN BLK	41.40	176.93	218.33 *
3053	403-16-08807	PROLAND GLOBAL INVESTMENTS LLC, TOLTEC ARIZONA VALLEY #10: LOT 10 IN BLK	41.40	637.24	678.64
3054	403-16-08906	PROLAND GLOBAL INVESTMENTS LLC, TOLTEC ARIZONA VALLEY #10: LOT 11 IN BLK	41.40	637.24	678.64

B = PARCEL IN BANKRUPTCY NOT ELIGIBLE FOR SALE \* = PRIOR PURCHASED CERTIFICATES MAY EXIST ON THIS PARCEL

Item #	Parcel #	Name & Legal Description	2016 Amount	Prior Years	Sale Amount
3055	403-16-09003	PROLAND GLOBAL INVESTMENTS LLC, TOLTEC ARIZONA VALLEY #10: LOT 12 IN BLK	41.40	637.24	678.64
3056	403-16-09102	PROLAND GLOBAL INVESTMENTS LLC, TOLTEC ARIZONA VALLEY #10: LOT 13 IN BLK	41.40	637.24	678.64
3057	403-16-09607	REKOWSKI ADRIAN WALTER & MARY HELEN TRS, TOLTEC ARIZONA VALLEY #10: LOT 18 IN BLK	41.40	114.83	156.23
3058	403-16-10209	GLS FAMILY LLC, TOLTEC ARIZONA VALLEY #10: LOT 24 IN BLK	41.40	497.64	539.04 *
3059	403-16-10308	GLS FAMILY LLC, TOLTEC ARIZONA VALLEY #10: LOT 25 IN BLK	41.40	497.64	539.04 *
3060	403-17-00901	MINKEL PEGGY HANIK, TOLTEC ARIZONA VALLEY #10: LOT 9 IN BLK	41.40	242.53	283.93 *
3061	403-17-01602	CLARK KENNETH JOE TR, TOLTEC ARIZONA VALLEY #10: LOT 16 IN BLK	41.40	637.24	678.64
3062	403-17-01909	SAVOLI-KRAMER DIANNE, TOLTEC ARIZONA VALLEY #10: LOT 19 IN BLK	51.40	0.00	51.40
3063	403-17-02006	GLS FAMILY LLC, TOLTEC ARIZONA VALLEY #10: LOT 20 IN BLK	41.40	497.64	539.04 *
3064	403-17-02907	BOLLERT GERALD L & BLANCHE M, TOLTEC ARIZONA VALLEY #10: LOT 3 IN BLK	51.40	0.00	51.40
3065	403-17-04002	GRAJEDA JESUS G, TOLTEC ARIZONA VALLEY #10: LOT 14 IN BLK	41.40	176.93	218.33
3066	403-17-05306	SMITH JANET L, TOLTEC ARIZONA VALLEY #10: LOT 1 IN BLK	41.40	176.93	218.33
3067	403-17-05504	OLSON DONALD W, TOLTEC ARIZONA VALLEY #10: LOT 3 IN BLK	41.40	176.93	218.33
3068	403-17-05603	OLSON DONALD W, TOLTEC ARIZONA VALLEY #10: LOT 4 IN BLK	41.40	176.93	218.33
3069	403-17-05801	BRUSS HILLARD F, TOLTEC ARIZONA VALLEY #10: LOT 6 IN BLK	41.40	497.64	539.04 *
3070	403-17-08508	BRANA MURIEL L, TOLTEC ARIZONA VALLEY #10: LOT 7 IN BLK	41.40	176.93	218.33
3071	403-17-09209	PETERSON RANDAL G, TOLTEC ARIZONA VALLEY #10: LOT 14 IN BLK	41.40	59.44	100.84 *
3072	403-17-09704	HEGEMEYER RICHARD E & DIANE, TOLTEC ARIZONA VALLEY #10: LOT 19 IN BLK	51.40	0.00	51.40
3073	403-17-09803	RICCI JOHN V & ANNA C, TOLTEC ARIZONA VALLEY #10: LOT 20 IN BLK	41.40	572.12	613.52
3074	403-17-10108	AZ LAND RESERCH LLC, TOLTEC ARIZONA VALLEY #10: LOT 23 IN BLK	41.40	59.44	100.84 *
3075	403-17-10207	DOWDAL RILLA G (DECEASED), TOLTEC ARIZONA VALLEY #10: LOT 24 IN BLK	41.40	242.53	283.93 *
3076	403-18-00602	LEVERAGED LAND CO LLC, TOLTEC ARIZONA VALLEY #23: LOT 6 IN BLK	41.40	114.83	156.23 *
3077	403-18-00909	ESPINOZA ERIKA S, TOLTEC ARIZONA VALLEY #23: LOT 9 IN BLK	41.40	59.44	100.84
3078	403-18-04109	HEGEMEYER RICHARD E & DIANE, TOLTEC ARIZONA VALLEY #23: LOT 3 IN BLK	51.40	0.00	51.40
3079	403-18-06104	NORMAN MARJORIE M, TOLTEC ARIZONA VALLEY #23: LOT 23 IN BLK	41.40	114.83	156.23
3080	403-18-06807	FERRER ANTONIO, TOLTEC ARIZONA VALLEY #23: LOT 4 IN BLK	51.40	0.00	51.40
3081	403-18-11609	ORBIT INVESTMENTS LLC, TOLTEC ARIZONA VALLEY #23: LOT 26 IN BLK	41.40	176.93	218.33 *
3082	403-18-13308	ESPINOZA ERIKA S, TOLTEC ARIZONA VALLEY #23: LOT 17 IN BLK	41.40	59.44	100.84
3083	403-18-13407	STIERS THERESA DIANE, TOLTEC ARIZONA VALLEY #23: LOT 18 IN BLK	41.40	779.08	820.48
3084	403-18-13803	ESPINOZA ERIKA S, TOLTEC ARIZONA VALLEY #23: LOT 22 IN BLK	41.40	59.44	100.84
3085	403-18-15105	CHINN BOB, TOLTEC ARIZONA VALLEY #23: LOT 9 IN BLK	41.40	242.53	283.93 *
3086	403-18-15204	CHINN BOB, TOLTEC ARIZONA VALLEY #23: LOT 10 IN BLK	41.40	242.53	283.93 *
3087	403-18-15303	CHINN BOB, TOLTEC ARIZONA VALLEY #23: LOT 11 IN BLK	41.40	242.53	283.93 *
3088	403-18-15402	CHINN BOB, TOLTEC ARIZONA VALLEY #23: LOT 12 IN BLK	41.40	242.53	283.93 *
3089	403-18-16301	HOUGHTALING EDDY, TOLTEC ARIZONA VALLEY #23: LOT 21 IN BLK	41.40	242.53	283.93
3090	403-18-18208	ESPINOZA ERIKA S, TOLTEC ARIZONA VALLEY #23: LOT 4 IN BLK	41.40	59.44	100.84
3091	403-18-19909	NIEMANN EDNA L, TOLTEC ARIZONA VALLEY #23: LOT 9 IN BLK	41.40	779.08	820.48 *
3092	403-18-21202	PASKO RICHARD S, TOLTEC ARIZONA VALLEY #23: LOT 22 IN BLK	41.40	114.83	156.23
3093	403-18-22200	LIPFORD RAYBON M, TOLTEC ARIZONA VALLEY #23: LOT 6 IN BLK	41.40	176.93	218.33
3094	403-18-22309	JACHIMOWSKI EDMUND T TRUSTEE, TOLTEC ARIZONA VALLEY #23: LOT 7 IN BLK	41.40	242.53	283.93 *
3095	403-18-22507	EP MONK DEVELOPMENT LLC, TOLTEC ARIZONA VALLEY #23: LOT 9 IN BLK	41.40	779.08	820.48
3096	403-18-24602	HENDRICKSON JOHN W, TOLTEC ARIZONA VALLEY #23: LOT 4 IN BLK	41.40	114.83	156.23
3097	403-18-26300	PROLAND GLOBAL INVESTMENTS LLC, TOLTEC ARIZONA VALLEY #23: LOT 21 IN BLK	41.40	779.08	820.48
3098	403-18-26409	GREGORY JAMES M, TOLTEC ARIZONA VALLEY #23: LOT 22 IN BLK	41.40	663.51	704.91 *
3099	403-18-26508	GREGORY JAMES M, TOLTEC ARIZONA VALLEY #23: LOT 23 IN BLK	41.40	663.51	704.91 *
3100	403-18-26805	PACHECO MARTIN Y, TOLTEC ARIZONA VALLEY #23: LOT 26 IN BLK	51.40	0.00	51.40
3101	403-18-27100	MILLER HOWARD JR, TOLTEC ARIZONA VALLEY #23: LOT 3 IN BLK	41.40	663.51	704.91 *
3102	403-18-27902	EGGERT ERWIN A & LILLIAN, TOLTEC ARIZONA VALLEY #23: LOT 11 IN BLK	41.40	114.83	156.23
3103	403-18-28009	EGGERT ERWIN A & LILLIAN, TOLTEC ARIZONA VALLEY #23: LOT 12 IN BLK	41.40	114.83	156.23
3104	403-18-28207	HATCHER EUGENE H (EST OF), TOLTEC ARIZONA VALLEY #23: LOT 14 IN BLK	41.40	114.83	156.23
3105	403-18-30005	RAPACKI JOHN J, TOLTEC ARIZONA VALLEY #23: LOT 6 IN BLK	41.40	391.84	433.24 *
3106	403-18-30203	GIPSON WILLIAM F, TOLTEC ARIZONA VALLEY #23: LOT 8 IN BLK	41.40	539.02	580.42 *
3107	403-18-32803	WELTSCH DAVID G, TOLTEC ARIZONA VALLEY #23: LOT 9 IN BLK	41.40	597.91	639.31
3108	403-18-34304	STEWART ALBERT H, TOLTEC ARIZONA VALLEY #23: LOT 23 IN BLK	41.40	176.93	218.33
3109	403-18-34502	CASIER ARTHUR J, TOLTEC ARIZONA VALLEY #23: LOT 24 IN BLK	41.40	176.93	218.33 *
3110	403-18-34601	CASIER ARTHUR J, TOLTEC ARIZONA VALLEY #23: LOT 25 IN BLK	41.40	176.93	218.33 *
3111	403-18-35509	CREATIVE INVESTMENTS SOLUTIONS LP, TOLTEC ARIZONA VALLEY #23: LOT 7 IN BLK	41.40	242.53	283.93 *
3112	403-19-00204	BRANIT JOSEPH T, TOLTEC ARIZONA VALLEY #25: LOT 2 IN BLK	51.40	0.00	51.40
3113	403-19-00303	BRANIT JOSEPH T & LOIS MARIE, TOLTEC ARIZONA VALLEY #25: LOT 3 IN BLK	51.40	0.00	51.40 *
3114	403-19-00402	LEACH GAIL FAY, TOLTEC ARIZONA VALLEY #25: LOT 4 IN BLK	51.40	0.00	51.40 *
3115	403-19-00501	HAMILTON DONALD & PATRICIA A, TOLTEC ARIZONA VALLEY #25: LOT 5 IN BLK	51.40	0.00	51.40

S = PRIOR YEAR AMOUNT INCLUDES DELINQUENT TAXES INVOLVING SPLITS

## Public Notice

## Public Notice

## Public Notice

## Public Notice

## Public Notice

## Public Notice

Item #	Parcel #	Name & Legal Description	2016 Amount	Prior Years	Sale Amount
3116	403-19-00808	CUNNINGHAM GEORGE G & JAMES R, TOLTEC ARIZONA VALLEY #25: LOT 8 IN BLK	51.40	0.00	51.40 *
3117	403-19-00907	CUNNINGHAM GEORGE G & JAMES R, TOLTEC ARIZONA VALLEY #25: LOT 9 IN BLK	51.40	0.00	51.40 *
3118	403-19-01004	BUTLER TROY, TOLTEC ARIZONA VALLEY #25: LOT 1 IN BLK	51.40	0.00	51.40
3119	403-19-01103	BUTLER TROY, TOLTEC ARIZONA VALLEY #25: LOT 2 IN BLK	51.40	0.00	51.40
3120	403-19-01202	BUTLER TROY, TOLTEC ARIZONA VALLEY #25: LOT 3 IN BLK	51.40	0.00	51.40 *
3121	403-19-01301	ARIZONA VALLEY INC, TOLTEC ARIZONA VALLEY #25: LOT 4 IN BLK	51.40	0.00	51.40 *
3122	403-19-01400	ARIZONA VALLEY INC, TOLTEC ARIZONA VALLEY #25: LOT 5 IN BLK	51.40	0.00	51.40 *
3123	403-19-01509	ARIZONA VALLEY INC, TOLTEC ARIZONA VALLEY #25: LOT 6 IN BLK	51.40	0.00	51.40 *
3124	403-19-01608	HENRY PAUL L & JOSEPHINE K, TOLTEC ARIZONA VALLEY #25: LOT 7 IN BLK	51.40	0.00	51.40 *
3125	403-19-02408	BARONE BETTY A TR, TOLTEC ARIZONA VALLEY #25: LOT 15 IN BLK	51.40	0.00	51.40
3126	403-19-03109	ARIZONA VALLEY INC, TOLTEC ARIZONA VALLEY #25: LOT 22 IN BLK	51.40	0.00	51.40 *
3127	403-19-03604	STEWART CHAD LEE TR, TOLTEC ARIZONA VALLEY #25: LOT 1 IN BLK	51.40	0.00	51.40 *
3128	403-19-03802	TIERNEY PAUL R & ANN MARIE, TOLTEC ARIZONA VALLEY #25: LOT 3 IN BLK	51.40	0.00	51.40 *
3129	403-19-04206	ARIZONA VALLEY INC, TOLTEC ARIZONA VALLEY #25: LOT 7 IN BLK	51.40	0.00	51.40 *
3130	403-19-04404	ARIZONA VALLEY INC, TOLTEC ARIZONA VALLEY #25: LOT 9 IN BLK	51.40	0.00	51.40 *
3131	403-19-04602	TREMBLAY BETTY A, TOLTEC ARIZONA VALLEY #25: LOT 11 IN BLK	51.40	0.00	51.40 *
3132	403-19-05203	ARIZONA VALLEY INC, TOLTEC ARIZONA VALLEY #25: LOT 17 IN BLK	51.40	0.00	51.40 *
3133	403-19-05500	ARIZONA VALLEY INC, TOLTEC ARIZONA VALLEY #25: LOT 20 IN BLK	51.40	0.00	51.40 *
3134	403-19-05609	ARIZONA VALLEY INC, TOLTEC ARIZONA VALLEY #25: LOT 21 IN BLK	51.40	0.00	51.40 *
3135	403-19-05708	ARIZONA VALLEY INC, TOLTEC ARIZONA VALLEY #25: LOT 22 IN BLK	51.40	0.00	51.40 *
3136	403-19-06102	SUMNER C R LIVING TRUST, TOLTEC ARIZONA VALLEY #25: LOT 26 IN BLK	51.40	0.00	51.40 *
3137	403-19-06409	ARIZONA VALLEY INC, TOLTEC ARIZONA VALLEY #25: LOT 3 IN BLK	51.40	0.00	51.40 *
3138	403-19-06805	ARIZONA VALLEY INC, TOLTEC ARIZONA VALLEY #25: LOT 9 IN BLK	51.40	0.00	51.40 *
3139	403-19-07001	ARIZONA VALLEY INC, TOLTEC ARIZONA VALLEY #25: LOT 7 IN BLK	51.40	0.00	51.40 *
3140	403-19-07100	JOHNSON AL AUGUSTA & ANNICE, TOLTEC ARIZONA VALLEY #25: LOT 10 IN BLK	51.40	0.00	51.40 *
3141	403-19-07209	ABADELECHA KERIM A, TOLTEC ARIZONA VALLEY #25: LOT 11 IN BLK	51.40	0.00	51.40
3142	403-19-07308	JOHNSON WALTER, TOLTEC ARIZONA VALLEY #25: LOT 12 IN BLK	51.40	0.00	51.40 *
3143	403-19-07407	JOHNSON WALTER JR, TOLTEC ARIZONA VALLEY #25: LOT 13 IN BLK	51.40	0.00	51.40 *
3144	403-19-07704	JOHNSON WALTER JR, TOLTEC ARIZONA VALLEY #25: LOT 16 IN BLK	51.40	0.00	51.40 *
3145	403-19-08504	MILITELLO TERESA, TOLTEC ARIZONA VALLEY #25: LOT 24 IN BLK	51.40	0.00	51.40 *
3146	403-19-08603	ARIZONA VALLEY INC, TOLTEC ARIZONA VALLEY #25: LOT 25 IN BLK	51.40	0.00	51.40 *
3147	403-19-10104	ARIZONA VALLEY INC, TOLTEC ARIZONA VALLEY #25: LOT 14 IN BLK	51.40	0.00	51.40 *
3148	403-19-10203	WENMAN DALE E & MARYANN, TOLTEC ARIZONA VALLEY #25: LOT 15 IN BLK	51.40	0.00	51.40 *
3149	403-19-10302	ARIZONA VALLEY INC, TOLTEC ARIZONA VALLEY #25: LOT 16 IN BLK	51.40	0.00	51.40 *
3150	403-19-10807	PLOTKIN EILEEN, TOLTEC ARIZONA VALLEY #25: LOT 21 IN BLK	51.40	0.00	51.40 *
3151	403-19-11607	ARIZONA VALLEY INC, TOLTEC ARIZONA VALLEY #25: LOT 3 IN BLK	51.40	0.00	51.40 *
3152	403-19-11706	ARIZONA VALLEY INC, TOLTEC ARIZONA VALLEY #25: LOT 4 IN BLK	51.40	0.00	51.40 *
3153	403-19-11805	ARIZONA VALLEY INC, TOLTEC ARIZONA VALLEY #25: LOT 5 IN BLK	51.40	0.00	51.40 *
3154	403-19-11904	ARIZONA VALLEY INC, TOLTEC ARIZONA VALLEY #25: LOT 6 IN BLK	51.40	0.00	51.40 *
3155	403-19-12001	ARIZONA VALLEY INC, TOLTEC ARIZONA VALLEY #25: LOT 7 IN BLK	51.40	0.00	51.40 *
3156	403-19-12100	ARIZONA VALLEY INC, TOLTEC ARIZONA VALLEY #25: LOT 8 IN BLK	51.40	0.00	51.40 *
3157	403-19-12506	ARIZONA VALLEY INC, TOLTEC ARIZONA VALLEY #25: LOT 12 IN BLK	51.40	0.00	51.40 *
3158	403-19-13504	ARIZONA VALLEY INC, TOLTEC ARIZONA VALLEY #25: LOT 22 IN BLK	51.40	0.00	51.40 *
3159	403-19-13801	ARIZONA VALLEY INC, TOLTEC ARIZONA VALLEY #25: LOT 25 IN BLK	51.40	0.00	51.40 *
3160	403-19-14106	ARIZONA VALLEY INC, TOLTEC ARIZONA VALLEY #25: LOT 2 IN BLK	51.40	0.00	51.40 *
3161	403-19-14502	ARIZONA VALLEY INC, TOLTEC ARIZONA VALLEY #25: LOT 6 IN BLK	51.40	0.00	51.40 *
3162	403-19-14601	ARIZONA VALLEY INC, TOLTEC ARIZONA VALLEY #25: LOT 7 IN BLK	51.40	0.00	51.40 *
3163	403-19-17109	FLIEHLER MARTIN P, TOLTEC ARIZONA VALLEY #25: LOT 6 IN BLK	51.40	0.00	51.40 *
3164	403-19-17208	LEVERAGED LAND CO LLC, TOLTEC ARIZONA VALLEY #25: LOT 7 IN BLK	51.40	0.00	51.40 *
3165	403-19-17406	YOUNG SANDRA L, TOLTEC ARIZONA VALLEY #25: LOT 1 IN BLK	51.40	0.00	51.40 *
3166	403-19-17505	ARIZONA VALLEY INC, TOLTEC ARIZONA VALLEY #25: LOT 2 IN BLK	51.40	0.00	51.40 *
3167	403-19-17703	ARIZONA VALLEY INC, TOLTEC ARIZONA VALLEY #25: LOT 4 IN BLK	51.40	0.00	51.40 *
3168	403-19-18503	ARIZONA VALLEY INC, TOLTEC ARIZONA VALLEY #25: LOT 12 IN BLK	51.40	0.00	51.40 *
3169	403-19-19303	ARIZONA VALLEY INC, TOLTEC ARIZONA VALLEY #25: LOT 20 IN BLK	51.40	0.00	51.40 *
3170	403-19-20400	BILCHAK JOSEPH, TOLTEC ARIZONA VALLEY #25: LOT 5 IN BLK	51.40	0.00	51.40 *
3171	403-19-20509	BILCHAK JOSEPH, TOLTEC ARIZONA VALLEY #25: LOT 6 IN BLK	51.40	0.00	51.40 *
3172	403-19-21309	ARIZONA VALLEY INC, TOLTEC ARIZONA VALLEY #25: LOT 14 IN BLK	51.40	0.00	51.40 *
3173	403-19-21606	ARIZONA VALLEY INC, TOLTEC ARIZONA VALLEY #25: LOT 17 IN BLK	51.40	0.00	51.40 *
3174	403-19-21705	ARIZONA VALLEY INC, TOLTEC ARIZONA VALLEY #25: LOT 18 IN BLK	51.40	0.00	51.40 *
3175	403-19-22307	ARIZONA VALLEY INC, TOLTEC ARIZONA VALLEY #25: LOT 24 IN BLK	51.40	0.00	51.40 *
3176	403-19-22505	ARIZONA VALLEY INC, TOLTEC ARIZONA VALLEY #25: LOT 26 IN BLK	51.40	0.00	51.40 *
3177	403-19-22901	MEHEGAN PATRICK J & FLORENCE C, TOLTEC ARIZONA VALLEY #25: LOT 4 IN BLK	51.40	0.00	51.40 *
3178	403-19-23107	NELSON MICHAEL & FLOSSIE P, TOLTEC ARIZONA VALLEY #25: LOT 6 IN BLK	51.40	0.00	51.40
3179	403-19-23305	COLA JAMES G JR & KAREN, TOLTEC ARIZONA VALLEY #25: LOT 8 IN BLK	51.40	0.00	51.40 *
3180	403-19-23503	CHARLEY JARED, TOLTEC ARIZONA VALLEY #25: LOT 10 IN BLK	51.40	0.00	51.40 *
3181	403-19-23602	ARMSTRONG ALBERT D & DIXIE, TOLTEC ARIZONA VALLEY #25: LOT 11 IN BLK	51.40	0.00	51.40 *
3182	403-19-23701	ARIZONA VALLEY INC, TOLTEC ARIZONA VALLEY #25: LOT 12 IN BLK	51.40	0.00	51.40 *
3183	403-19-23909	KILLIAN CLARIE P, TOLTEC ARIZONA VALLEY #25: LOT 14 IN BLK	51.40	0.00	51.40 *
3184	403-19-24709	ARIZONA VALLEY INC, TOLTEC ARIZONA VALLEY #25: LOT 22 IN BLK	51.40	0.00	51.40 *

B = PARCEL IN BANKRUPTCY NOT ELIGIBLE FOR SALE \* = PRIOR PURCHASED CERTIFICATES MAY EXIST ON THIS PARCEL

Item #	Parcel #	Name & Legal Description	2016 Amount	Prior Years	Sale Amount
3185	403-19-25300	ARIZONA VALLEY INC, TOLTEC ARIZONA VALLEY #25: LOT 2 IN BLK	51.40	0.00	51.40 *
3186	403-19-25409	ARIZONA VALLEY INC, TOLTEC ARIZONA VALLEY #25: LOT 3 IN BLK	51.40	0.00	51.40 *
3187	403-19-26704	ARIZONA VALLEY INC, TOLTEC ARIZONA VALLEY #25: LOT 16 IN BLK	51.40	0.00	51.40 *
3188	403-19-26803	ARIZONA VALLEY INC, TOLTEC ARIZONA VALLEY #25: LOT 17 IN BLK	51.40	0.00	51.40 *
3189	403-19-26902	ARIZONA VALLEY INC, TOLTEC ARIZONA VALLEY #25: LOT 18 IN BLK	51.40	0.00	51.40 *
3190	403-19-27108	ARIZONA VALLEY INC, TOLTEC ARIZONA VALLEY #25: LOT 20 IN BLK	51.40	0.00	51.40 *
3191	403-19-27207	ARIZONA VALLEY INC, TOLTEC ARIZONA VALLEY #25: LOT 21 IN BLK	51.40	0.00	51.40 *
3192	403-19-27306	ARIZONA VALLEY INC, TOLTEC ARIZONA VALLEY #25: LOT 22 IN BLK	51.40	0.00	51.40 *
3193	403-19-27504	ARIZONA VALLEY INC, TOLTEC ARIZONA VALLEY #25: LOT 24 IN BLK	51.40	0.00	51.40 *
3194	403-19-27603	ARIZONA VALLEY INC, TOLTEC ARIZONA VALLEY #25: LOT 25 IN BLK	51.40	0.00	51.40 *
3195	403-19-27900	ARIZONA VALLEY INC, TOLTEC ARIZONA VALLEY #25: LOT 2 IN BLK	51.40	0.00	51.40 *
3196	403-19-28007	MACKAY MARION E, TOLTEC ARIZONA VALLEY #25: LOT 3 IN BLK	51.40	0.00	51.40 *
3197	403-19-28106	MACKAY MARION E, TOLTEC ARIZONA VALLEY #25: LOT 4 IN BLK	51.40	0.00	51.40 *
3198	403-19-28601	ARIZONA VALLEY INC, TOLTEC ARIZONA VALLEY #25: LOT 9 IN BLK	51.40	0.00	51.40 *
3199	403-19-29401	ARIZONA VALLEY INC, TOLTEC ARIZONA VALLEY #25: LOT 17 IN BLK	51.40	0.00	51.40 *
3200	403-19-29500	PATAO ANTONIO V & CAROL A, TOLTEC ARIZONA VALLEY #25: LOT 18 IN BLK	51.40	0.00	51.40 *
3201	403-19-29708	ARIZONA VALLEY INC, TOLTEC ARIZONA VALLEY #25: LOT 20 IN BLK	51.40	0.00	51.40 *
3202	403-19-30201	ARIZONA VALLEY INC, TOLTEC ARIZONA VALLEY #25: LOT 1 IN BLK	51.40	0.00	51.40 *
3203	403-19-30300	ARIZONA VALLEY INC, TOLTEC ARIZONA VALLEY #25: LOT 2 IN BLK	51.40	0.00	51.40 *
3204	403-19-30706	ARIZONA VALLEY INC, TOLTEC ARIZONA VALLEY #25: LOT 6 IN BLK	51.40	0.00	51.40 *
3205	403-19-30904	ARIZONA VALLEY INC, TOLTEC ARIZONA VALLEY #25: LOT 8 IN BLK	51.40	0.00	51.40 *
3206	403-19-31209	ARIZONA VALLEY INC, TOLTEC ARIZONA VALLEY #25: LOT 11 IN BLK	51.40	0.00	51.40 *
3207	403-19-31308	BARILLEAUX GLADYS & DEFORGES CURTIS ETAL, TOLTEC ARIZONA VALLEY #25: LOT 12 IN BLK	51.40	0.00	51.40 *
3208	403-19-32009	ARIZONA VALLEY INC, TOLTEC ARIZONA VALLEY #25: LOT 19 IN BLK	51.40	0.00	51.40 *
3209	403-19-32108	ARIZONA VALLEY INC, TOLTEC ARIZONA VALLEY #25: LOT 20 IN BLK	51.40	0.00	51.40 *
3210	403-19-32207	ARIZONA VALLEY INC, TOLTEC ARIZONA VALLEY #25: LOT 21 IN BLK	51.40	0.00	51.40 *
3211	403-19-32306	ARIZONA VALLEY INC, TOLTEC ARIZONA VALLEY #25: LOT 22 IN BLK	51.40	0.00	51.40 *
3212	403-19-32702	RODRIGUEZ ANDREITA E, TOLTEC ARIZONA VALLEY #25: LOT 2 IN BLK	51.40	0.00	51.40 *
3213	403-19-32801	ARIZONA VALLEY INC, TOLTEC ARIZONA VALLEY #25: LOT 3 IN BLK	51.40	0.00	51.40 *
3214	403-19-32900	CORBETT DENNIS W, TOLTEC ARIZONA VALLEY #25: LOT 4 IN BLK	51.40	0.00	51.40 *
3215	403-19-33007	ARMSTRONG ALBERT D & DIXIE, TOLTEC ARIZONA VALLEY #25: LOT 5 IN BLK	51.40	0.00	51.40 *
3216	403-19-33106	ARIZONA VALLEY INC, TOLTEC ARIZONA VALLEY #25: LOT 6 IN BLK	51.40	0.00	51.40 *
3217	403-19-33205	ARIZONA VALLEY INC, TOLTEC ARIZONA VALLEY #25: LOT 7 IN BLK	51.40	0.00	51.40 *
3218	403-19-33304	ARIZONA VALLEY INC, TOLTEC ARIZONA VALLEY #25: LOT 8 IN BLK	51.40	0.00	51.40 *
3219	403-19-33403	ARIZONA VALLEY INC, TOLTEC ARIZONA VALLEY #25: LOT 9 IN BLK	51.40	0.00	51.40 *
3220	403-19-33502	ARIZONA VALLEY INC, TOLTEC ARIZONA VALLEY #25: LOT 10 IN BLK	51.40	0.00	51.40 *
3221	403-19-33700	ARIZONA VALLEY INC, TOLTEC ARIZONA VALLEY #25: LOT 12 IN BLK	51.40	0.00	51.40 *
3222	403-19-34005	ARIZONA VALLEY INC, TOLTEC ARIZONA VALLEY #25: LOT 15 IN BLK	51.40	0.00	51.40 *
3223	403-19-34302	ARIZONA VALLEY INC, TOLTEC ARIZONA VALLEY #25: LOT 18 IN BLK	51.40	0.00	51.40 *
3224	403-19-35200	ARIZONA VALLEY INC, TOLTEC ARIZONA VALLEY #25: LOT 3 IN BLK	51.40	0.00	51.40 *
3225	403-19-35309	FAHLMAN DUNCAN P & BEVERLY C, TOLTEC ARIZONA VALLEY #25: LOT 4 IN BLK	51.40	0.00	51.40 *
3226	403-19-35804	SPARLING CELESTA M, TOLTEC ARIZONA VALLEY #25: LOT 9 IN BLK	51.40	0.00	51.40 *
3227	403-19-35903	MASSEY MILDRED M ETAL, TOLTEC ARIZONA VALLEY #25: LOT 10 IN BLK	51.40	0.00	51.40
3228	403-19-36000	MASSEY MILDRED M ETAL, TOLTEC ARIZONA VALLEY #25: LOT 11 IN BLK	51.40	0.00	51.40 *
3229	403-19-36109	PROLAND GLOBAL INVESTMENTS LLC, TOLTEC ARIZONA VALLEY #25: LOT 12 IN BLK	51.40	0.00	51.40 *
3230	403-19-36406	ARIZONA VALLEY INC, TOLTEC ARIZONA VALLEY #25: LOT 15 IN BLK	51.40	0.00	51.40 *
3231	403-19-37206	ARIZONA VALLEY INC, TOLTEC ARIZONA VALLEY #25: LOT 23 IN BLK	51.40	0.00	51.40 *
3232	403-20-00608	ARIZONA VALLEY INC, TOLTEC ARIZONA VALLEY #24: LOT 6 IN BLK	41.40	59.44	100.84
3233	403-20-00806	ARIZONA VALLEY INC, TOLTEC ARIZONA VALLEY #24: LOT 8 IN BLK	41.40	59.44	100.84
3234	403-20-00905	ARIZONA VALLEY INC, TOLTEC ARIZONA VALLEY #24: LOT 9 IN BLK	41.40	59.44	100.84
3235	403-20-01002	ARIZONA VALLEY INC, TOLTEC ARIZONA VALLEY #24: LOT 10 IN BLK	41.40	59.44	100.84
3236	403-20-01101	WELS GERALD P, TOLTEC ARIZONA VALLEY #24: LOT 1 IN BLK	41.40	242.53	283.93 *
3237	403-20-01200	ARIZONA VALLEY INC, TOLTEC ARIZONA VALLEY #24: LOT 2 IN BLK	41.40	59.44	100.84
3238	403-20-01705	ARIZONA VALLEY INC, TOLTEC ARIZONA VALLEY #24: LOT 7 IN BLK	41.40	59.44	100.84
3239	403-20-02802	BRADLEY WILLIAM N & HELEN P, TOLTEC ARIZONA VALLEY #24: LOT 18 IN BLK	41.40	625.54	666.94 *
3240	403-20-03503	ARIZONA VALLEY INC, TOLTEC ARIZONA VALLEY #24: LOT 25 IN BLK	41.40	59.44	100.84
3241	403-20-03602	ROY LESLIE A & KATHRINE L, TOLTEC ARIZONA VALLEY #24: LOT 26 IN BLK	41.40	242.53	283.93 *
3242	403-20-04501	PRI ENTERPRISES LLC, TOLTEC ARIZONA VALLEY #24: LOT 7 IN BLK	41.40	242.53	283.93 *
3243	403-20-05003	ARIZONA VALLEY INC, T			

## Public Notice

## Public Notice

## Public Notice

## Public Notice

## Public Notice

## Public Notice

Item #	Parcel #	Name & Legal Description	2016 Amount	Prior Years	Sale Amount
3256	403-20-08502	ARIZONA VALLEY INC, TOLTEC ARIZONA VALLEY #24: LOT 19 IN BLK	41.40	59.44	100.84
3257	403-20-08601	ARIZONA VALLEY INC, TOLTEC ARIZONA VALLEY #24: LOT 20 IN BLK	41.40	59.44	100.84
3258	403-20-08700	ARIZONA VALLEY INC, TOLTEC ARIZONA VALLEY #24: LOT 21 IN BLK	41.40	59.44	100.84
3259	403-20-08809	SUMNER C R LIVING TRUST, TOLTEC ARIZONA VALLEY #24: LOT 22 IN BLK	41.40	176.93	218.33
3260	403-20-08908	SUMNER C R LIVING TRUST, TOLTEC ARIZONA VALLEY #24: LOT 23 IN BLK	41.40	59.44	100.84 *
3261	403-20-09708	ARIZONA VALLEY INC, TOLTEC ARIZONA VALLEY #24: LOT 3 IN BLK	41.40	59.44	100.84
3262	403-20-09807	KING ROGER W & WILLIE, TOLTEC ARIZONA VALLEY #24: LOT 4 IN BLK	41.40	59.44	100.84
3263	403-20-09906	BECZEK FAYE E, TOLTEC ARIZONA VALLEY #24: LOT 5 IN BLK	41.40	59.44	100.84 *
3264	403-20-10003	BECZEK FAYE E, TOLTEC ARIZONA VALLEY #24: LOT 6 IN BLK	41.40	59.44	100.84 *
3265	403-20-10409	ARIZONA VALLEY INC, TOLTEC ARIZONA VALLEY #24: LOT 10 IN BLK	41.40	59.44	100.84
3266	403-20-10904	ARIZONA VALLEY INC, TOLTEC ARIZONA VALLEY #24: LOT 15 IN BLK	41.40	59.44	100.84
3267	403-20-11308	ARIZONA VALLEY INC, TOLTEC ARIZONA VALLEY #24: LOT 19 IN BLK	41.40	59.44	100.84
3268	403-20-11407	HEGEMEYER RICHARD E & DIANE, TOLTEC ARIZONA VALLEY #24: LOT 20 IN BLK	51.40	0.00	51.40
3269	403-20-11506	HEGEMEYER RICHARD E & DIANE, TOLTEC ARIZONA VALLEY #24: LOT 21 IN BLK	51.40	0.00	51.40
3270	403-20-11803	ARIZONA VALLEY INC, TOLTEC ARIZONA VALLEY #24: LOT 24 IN BLK	41.40	59.44	100.84
3271	403-20-11902	ARIZONA VALLEY INC, TOLTEC ARIZONA VALLEY #24: LOT 25 IN BLK	41.40	59.44	100.84
3272	403-20-12009	ARIZONA VALLEY INC, TOLTEC ARIZONA VALLEY #24: LOT 26 IN BLK	41.40	59.44	100.84
3273	403-20-12108	ARIZONA VALLEY INC, TOLTEC ARIZONA VALLEY #24: LOT 27 IN BLK	41.40	59.44	100.84
3274	403-20-12702	ARIZONA VALLEY INC, TOLTEC ARIZONA VALLEY #24: LOT 5 IN BLK	41.40	59.44	100.84
3275	403-20-12801	ARIZONA VALLEY INC, TOLTEC ARIZONA VALLEY #24: LOT 6 IN BLK	41.40	59.44	100.84
3276	403-20-13106	ARIZONA VALLEY INC, TOLTEC ARIZONA VALLEY #24: LOT 9 IN BLK	41.40	59.44	100.84
3277	403-20-13205	ARIZONA VALLEY INC, TOLTEC ARIZONA VALLEY #24: LOT 10 IN BLK	41.40	59.44	100.84
3278	403-20-13809	ARIZONA VALLEY INC, TOLTEC ARIZONA VALLEY #24: LOT 16 IN BLK	41.40	59.44	100.84
3279	403-20-13908	ARIZONA VALLEY INC, TOLTEC ARIZONA VALLEY #24: LOT 17 IN BLK	41.40	59.44	100.84
3280	403-20-14005	ARIZONA VALLEY INC, TOLTEC ARIZONA VALLEY #24: LOT 18 IN BLK	41.40	59.44	100.84
3281	403-20-14708	ARIZONA VALLEY INC, TOLTEC ARIZONA VALLEY #24: LOT 25 IN BLK	41.40	59.44	100.84
3282	403-20-14807	ARIZONA VALLEY INC, TOLTEC ARIZONA VALLEY #24: LOT 26 IN BLK	41.40	59.44	100.84
3283	403-20-15200	ARIZONA VALLEY INC, TOLTEC ARIZONA VALLEY #24: LOT 2 IN BLK	41.40	59.44	100.84
3284	403-20-15309	BRUSH WILFRED W, TOLTEC ARIZONA VALLEY #24: LOT 3 IN BLK	41.40	625.54	666.94
3285	403-20-15408	ARIZONA VALLEY INC, TOLTEC ARIZONA VALLEY #24: LOT 4 IN BLK	41.40	59.44	100.84
3286	403-20-15507	ARIZONA VALLEY INC, TOLTEC ARIZONA VALLEY #24: LOT 5 IN BLK	41.40	59.44	100.84
3287	403-20-15903	ARIZONA VALLEY INC, TOLTEC ARIZONA VALLEY #24: LOT 9 IN BLK	41.40	59.44	100.84
3288	403-20-16000	WILSON FRANCIS J & AGNES J, TOLTEC ARIZONA VALLEY #24: LOT 10 IN BLK	41.40	242.53	283.93 *
3289	403-20-16109	WILSON FRANCIS J & AGNES J, TOLTEC ARIZONA VALLEY #24: LOT 11 IN BLK	41.40	242.53	283.93 *
3290	403-20-16208	ARIZONA VALLEY INC, TOLTEC ARIZONA VALLEY #24: LOT 12 IN BLK	41.40	59.44	100.84
3291	403-20-16307	ARIZONA VALLEY INC, TOLTEC ARIZONA VALLEY #24: LOT 13 IN BLK	41.40	59.44	100.84
3292	403-20-16406	ARIZONA VALLEY INC, TOLTEC ARIZONA VALLEY #24: LOT 14 IN BLK	41.40	59.44	100.84
3293	403-20-17206	TWELL CLARENCE J & ELAINE S, TOLTEC ARIZONA VALLEY #24: LOT 22 IN BLK	41.40	719.98	761.38 *
3294	403-20-17404	PARK YOUNG S, TOLTEC ARIZONA VALLEY #24: LOT 24 IN BLK	41.40	59.44	100.84
3295	403-20-17701	KUSON JOHN RYAN & NOELLE, TOLTEC ARIZONA VALLEY #24: LOT 27 IN BLK	41.40	114.83	156.23
3296	403-20-18204	BLEDSOE KENNETH W, TOLTEC ARIZONA VALLEY #24: LOT 5 IN BLK	41.40	242.53	283.93 *
3297	403-20-18501	ARIZONA VALLEY INC, TOLTEC ARIZONA VALLEY #24: LOT 8 IN BLK	41.40	59.44	100.84
3298	403-20-19004	ARIZONA VALLEY INC, TOLTEC ARIZONA VALLEY #24: LOT 4 IN BLK	41.40	59.44	100.84
3299	403-20-20002	THE RLG GROUP LLC, TOLTEC ARIZONA VALLEY #24: LOT 6 IN BLK	41.40	114.83	156.23
3300	403-20-20903	ARIZONA VALLEY INC, TOLTEC ARIZONA VALLEY #24: LOT 14 IN BLK	41.40	59.44	100.84
3301	403-20-21000	ARIZONA VALLEY INC, TOLTEC ARIZONA VALLEY #24: LOT 15 IN BLK	41.40	59.44	100.84
3302	403-20-21604	VOSS KENNETH J, TOLTEC ARIZONA VALLEY #24: LOT 21 IN BLK	41.40	114.83	156.23
3303	403-20-21703	ARIZONA VALLEY INC, TOLTEC ARIZONA VALLEY #24: LOT 22 IN BLK	41.40	59.44	100.84
3304	403-20-22404	ARIZONA VALLEY INC, TOLTEC ARIZONA VALLEY #24: LOT 3 IN BLK	41.40	59.44	100.84
3305	403-20-22800	SIECKER BERTHOL, TOLTEC ARIZONA VALLEY #24: LOT 7 IN BLK	41.40	114.83	156.23
3306	403-20-23204	ARIZONA VALLEY INC, TOLTEC ARIZONA VALLEY #24: LOT 11 IN BLK	41.40	59.44	100.84
3307	403-20-24103	YEAKY JAMES P & DELORES J CO-TRS, TOLTEC ARIZONA VALLEY #24: LOT 20 IN BLK	41.40	59.44	100.84
3308	403-20-24202	SIECKER BERTHOL, TOLTEC ARIZONA VALLEY #24: LOT 21 IN BLK	41.40	176.93	218.33
3309	403-20-24608	ARIZONA VALLEY INC, TOLTEC ARIZONA VALLEY #24: LOT 25 IN BLK	41.40	59.44	100.84
3310	403-20-24707	ARIZONA VALLEY INC, TOLTEC ARIZONA VALLEY #24: LOT 26 IN BLK	41.40	59.44	100.84
3311	403-20-25407	ARIZONA VALLEY INC, TOLTEC ARIZONA VALLEY #24: LOT 7 IN BLK	41.40	59.44	100.84
3312	403-20-26405	ARIZONA VALLEY INC, TOLTEC ARIZONA VALLEY #24: LOT 17 IN BLK	41.40	59.44	100.84
3313	403-20-26504	ARIZONA VALLEY INC, TOLTEC ARIZONA VALLEY #24: LOT 18 IN BLK	41.40	59.44	100.84
3314	403-20-27106	ARIZONA VALLEY INC, TOLTEC ARIZONA VALLEY #24: LOT 24 IN BLK	41.40	59.44	100.84
3315	403-20-27205	ARIZONA VALLEY INC, TOLTEC ARIZONA VALLEY #24: LOT 25 IN BLK	41.40	59.44	100.84
3316	403-20-27304	ARIZONA VALLEY INC, TOLTEC ARIZONA VALLEY #24: LOT 26 IN BLK	41.40	59.44	100.84
3317	403-20-27403	PILKINGTON LINDA F, TOLTEC ARIZONA VALLEY #24: LOT 1 IN BLK	51.40	0.00	51.40
3318	403-20-27502	PILKINGTON LINDA F, TOLTEC ARIZONA VALLEY #24: LOT 2 IN BLK	51.40	0.00	51.40
3319	403-20-27809	HEGEMEYER RICHARD E & DIANE, TOLTEC ARIZONA VALLEY #24: LOT 5 IN BLK	51.40	0.00	51.40
3320	403-20-28302	ARIZONA VALLEY INC, TOLTEC ARIZONA VALLEY #24: LOT 10 IN BLK	41.40	59.44	100.84
3321	403-20-28708	ARIZONA VALLEY INC, TOLTEC ARIZONA VALLEY #24: LOT 14 IN BLK	41.40	59.44	100.84
3322	403-20-28906	ARIZONA VALLEY INC, TOLTEC ARIZONA VALLEY #24: LOT 16 IN BLK	41.40	59.44	100.84
3323	403-20-29706	LEVERAGED LAND CO LLC, TOLTEC ARIZONA VALLEY #24: LOT 24 IN BLK	41.40	59.44	100.84 *
3324	403-20-29805	ARIZONA VALLEY INC, TOLTEC ARIZONA VALLEY #24: LOT 25 IN BLK	41.40	59.44	100.84
3325	403-20-30001	ARIZONA VALLEY INC, TOLTEC ARIZONA VALLEY #24: LOT 1 IN BLK	41.40	59.44	100.84
3326	403-20-30506	ARIZONA VALLEY INC, TOLTEC ARIZONA VALLEY #24: LOT 6 IN BLK	41.40	59.44	100.84
3327	403-20-30803	FLEEK RICHARD B, TOLTEC ARIZONA VALLEY #24: LOT 9 IN BLK	41.40	176.93	218.33 *

B = PARCEL IN BANKRUPTCY NOT ELIGIBLE FOR SALE \* = PRIOR PURCHASED CERTIFICATES MAY EXIST ON THIS PARCEL

Item #	Parcel #	Name & Legal Description	2016 Amount	Prior Years	Sale Amount
3328	403-20-31009	GREGORY JAMES M, TOLTEC ARIZONA VALLEY #24: LOT 11 IN BLK	41.40	625.54	666.94 *
3329	403-20-31207	ARIZONA VALLEY INC, TOLTEC ARIZONA VALLEY #24: LOT 13 IN BLK	41.40	59.44	100.84
3330	403-20-32205	ARIZONA VALLEY INC, TOLTEC ARIZONA VALLEY #24: LOT 23 IN BLK	41.40	59.44	100.84
3331	403-20-32403	ARIZONA VALLEY INC, TOLTEC ARIZONA VALLEY #24: LOT 25 IN BLK	41.40	59.44	100.84
3332	403-20-32700	SCHWIETERT PAUL, TOLTEC ARIZONA VALLEY #24: LOT 2 IN BLK	41.40	242.53	283.93 *
3333	403-20-32809	SCHWIETERT PAUL, TOLTEC ARIZONA VALLEY #24: LOT 3 IN BLK	41.40	242.53	283.93 *
3334	403-20-33401	FARACE ALFRED N & NANCY R, TOLTEC ARIZONA VALLEY #24: LOT 9 IN BLK	41.40	242.53	283.93 *
3335	403-20-34508	SHERMAN FRANK G & FLORENCE, TOLTEC ARIZONA VALLEY #24: LOT 20 IN BLK	41.40	59.44	100.84
3336	403-20-34706	TORNBLOM KARL G, TOLTEC ARIZONA VALLEY #24: LOT 22 IN BLK	41.40	242.53	283.93
3337	403-20-34805	TORNBLOM KARL G, TOLTEC ARIZONA VALLEY #24: LOT 23 IN BLK	41.40	242.53	283.93
3338	403-20-35406	ARIZONA VALLEY INC, TOLTEC ARIZONA VALLEY #24: LOT 3 IN BLK	41.40	59.44	100.84
3339	403-20-35505	ARIZONA VALLEY INC, TOLTEC ARIZONA VALLEY #24: LOT 4 IN BLK	41.40	59.44	100.84
3340	403-20-35802	ROARK ORVILLE L, TOLTEC ARIZONA VALLEY #24: LOT 7 IN BLK	41.40	242.53	283.93 *
3341	403-20-35901	ROARK ORVILLE L, TOLTEC ARIZONA VALLEY #24: LOT 8 IN BLK	41.40	242.53	283.93 *
3342	403-20-36008	VETTRAINO JOSEPH & VERNA C, TOLTEC ARIZONA VALLEY #24: LOT 9 IN BLK	51.40	0.00	51.40
3343	403-20-36107	VETTRAINO JOSEPH & VERNA C, TOLTEC ARIZONA VALLEY #24: LOT 10 IN BLK	51.40	0.00	51.40
3344	403-21-00309	ARIZONA VALLEY INC, TOLTEC ARIZONA VALLEY #26: LOT 3 IN BLK	41.40	59.44	100.84
3345	403-21-01109	ARIZONA VALLEY INC, TOLTEC ARIZONA VALLEY #26: LOT 1 IN BLK	41.40	59.44	100.84
3346	403-21-02008	E Z MANAGEMENT LLC, TOLTEC ARIZONA VALLEY #26: LOT 10 IN BLK	51.40	0.00	51.40
3347	403-21-02107	E Z MANAGEMENT LLC, TOLTEC ARIZONA VALLEY #26: LOT 11 IN BLK	51.40	0.00	51.40
3348	403-21-02206	ARIZONA VALLEY INC, TOLTEC ARIZONA VALLEY #26: LOT 12 IN BLK	41.40	59.44	100.84
3349	403-21-02305	ARIZONA VALLEY INC, TOLTEC ARIZONA VALLEY #26: LOT 13 IN BLK	41.40	59.44	100.84
3350	403-21-02909	ARIZONA VALLEY INC, TOLTEC ARIZONA VALLEY #26: LOT 19 IN BLK	41.40	59.44	100.84
3351	403-21-03006	JONES RICHARD E, TOLTEC ARIZONA VALLEY #26: LOT 20 IN BLK	41.40	242.53	283.93 *
3352	403-21-04103	ARIZONA VALLEY INC, TOLTEC ARIZONA VALLEY #26: LOT 5 IN BLK	41.40	59.44	100.84
3353	403-21-04202	ARIZONA VALLEY INC, TOLTEC ARIZONA VALLEY #26: LOT 6 IN BLK	41.40	59.44	100.84
3354	403-21-04301	ARIZONA VALLEY INC, TOLTEC ARIZONA VALLEY #26: LOT 7 IN BLK	41.40	59.44	100.84
3355	403-21-04400	ARIZONA VALLEY INC, TOLTEC ARIZONA VALLEY #26: LOT 8 IN BLK	41.40	59.44	100.84
3356	403-21-04509	GLS FAMILY LLC, TOLTEC ARIZONA VALLEY #26: LOT 9 IN BLK	41.40	176.93	218.33 *
3357	403-21-04707	ARIZONA VALLEY INC, TOLTEC ARIZONA VALLEY #26: LOT 11 IN BLK	41.40	59.44	100.84
3358	403-21-05100	ARIZONA VALLEY INC, TOLTEC ARIZONA VALLEY #26: LOT 15 IN BLK	41.40	59.44	100.84
3359	403-21-05308	LYNCH VERNA M, TOLTEC ARIZONA VALLEY #26: LOT 17 IN BLK	41.40	59.44	100.84
3360	403-21-05407	LYNCH VERNA M, TOLTEC ARIZONA VALLEY #26: LOT 18 IN BLK	41.40	59.44	100.84
3361	403-21-05902	ARIZONA VALLEY INC, TOLTEC ARIZONA VALLEY #26: LOT 23 IN BLK	41.40	59.44	100.84
3362	403-21-06009	ARIZONA VALLEY INC, TOLTEC ARIZONA VALLEY #26: LOT 24 IN BLK	41.40	59.44	100.84
3363	403-21-06504	ARIZONA VALLEY INC, TOLTEC ARIZONA VALLEY #26: LOT 3 IN BLK	41.40	59.44	100.84
3364	403-21-06603	ARIZONA VALLEY INC, TOLTEC ARIZONA VALLEY #26: LOT 4 IN BLK	41.40	59.44	100.84
3365	403-21-07403	TEVOGT KENNETH L, TOLTEC ARIZONA VALLEY #26: LOT 12 IN BLK	41.40	637.24	678.64
3366	403-21-08104	ARIZONA VALLEY INC, TOLTEC ARIZONA VALLEY #26: LOT 19 IN BLK	41.40	59.44	100.84
3367	403-21-08203	HEGEMEYER RICHARD E & DIANE, TOLTEC ARIZONA VALLEY #26: LOT 20 IN BLK	51.40	0.00	51.40
3368	403-21-08302	HEGEMEYER RICHARD E & DIANE, TOLTEC ARIZONA VALLEY #26: LOT 21 IN BLK	51.40	0.00	51.40
3369	403-21-08500	MULKEY T R & DOROTHY M, TOLTEC ARIZONA VALLEY #26: LOT 23 IN BLK	41.40	114.83	156.23
3370	403-21-08609	GEIWITZ LEWIS E, TOLTEC ARIZONA VALLEY #26: LOT 24 IN BLK	41.40	242.53	283.93 *
3371	403-21-08708	PERUE GEORGE L & JANET M, TOLTEC ARIZONA VALLEY #26: LOT 25 IN BLK	41.40	176.93	218.33 *
3372	403-21-08906	DEHOSSE AMOS D, TOLTEC ARIZONA VALLEY #26: LOT 1 IN BLK	41.40	374.36	415.76 *
3373	403-21-09003	DEHOSSE AMOS D, TOLTEC ARIZONA VALLEY #26: LOT 2 IN BLK	41.40	374.36	415.76 *
3374	403-21-09508	HILARIDES JAMES E & DOROTHY T, TOLTEC ARIZONA VALLEY #26: LOT 7 IN BLK	41.40	497.64	539.04
3375	403-21-10407	ARIZONA VALLEY INC, TOLTEC ARIZONA VALLEY #26: LOT 16 IN BLK	41.40	59.44	100.84
3376	403-21-11405	ARIZONA VALLEY INC, TOLTEC ARIZONA VALLEY #26: LOT 26 IN BLK	41.40	59.44	100.84
3377	403-21-11900	ARIZONA VALLEY INC, TOLTEC ARIZONA VALLEY #26: LOT 5 IN BLK	41.40	59.44	100.84
3378	403-21-13401	DEVALVE ALBERT S, TOLTEC ARIZONA VALLEY #26: LOT 20 IN BLK	41.40	572.12	613.52
3379	403-21-13500	DEVALVE ALBERT S, TOLTEC ARIZONA VALLEY #26: LOT 21 IN BLK	41.40	572.12	613.52
3380	403-21-13609	ARIZONA VALLEY INC, TOLTEC ARIZONA VALLEY #26			



Public Notice

Public Notice

Public Notice

Public Notice

Public Notice

Public Notice

Table with columns: Item #, Parcel #, Name & Legal Description, 2016 Amount, Prior Years, Sale Amount. Contains rows 3400-3477.

Table with columns: Item #, Parcel #, Name & Legal Description, 2016 Amount, Prior Years, Sale Amount. Contains rows 3478-3551.

B = PARCEL IN BANKRUPTCY NOT ELIGIBLE FOR SALE \* = PRIOR PURCHASED CERTIFICATES MAY EXIST ON THIS PARCEL

S = PRIOR YEAR AMOUNT INCLUDES DELINQUENT TAXES INVOLVING SPLITS

## Public Notice

Item #	Parcel #	Name & Legal Description	2016 Amount	Prior Years	Sale Amount
3552	403-26-01108	ARIZONA VALLEY INC, TOLTEC ARIZONA VALLEY #33 LOT 2 BLK B	51.40	0.00	51.40 *
3553	403-26-01900	ARIZONA VALLEY INC, TOLTEC ARIZONA VALLEY #33 LOT 10 BLK B	51.40	0.00	51.40 *
3554	403-26-02007	DEVALVE A S, TOLTEC ARIZONA VALLEY #33 LOT 11 BLK B	51.40	0.00	51.40 *
3555	403-26-02403	ARIZONA VALLEY INC, TOLTEC ARIZONA VALLEY #33 LOT 4 BLK C	51.40	0.00	51.40 *
3556	403-26-02502	KELLER RICHARD I, TOLTEC ARIZONA VALLEY #33 LOT 5 BLK C	51.40	0.00	51.40 *
3557	403-26-02700	WOOTEN TALMAGE L & TRENNIA S, TOLTEC ARIZONA VALLEY #33 LOT 7 BLK C	51.40	0.00	51.40 *
3558	403-26-02809	COMBS GERALD M, TOLTEC ARIZONA VALLEY #33 LOT 8 BLK C	51.40	0.00	51.40 *
3559	403-26-02908	CLARK KENNETH JOE TR, TOLTEC ARIZONA VALLEY #33 LOT 9 BLK C	109.89	0.00	109.89 *
3560	403-26-03401	WEIR WILLIAM R, TOLTEC ARIZONA VALLEY #33 LOT 14 BLK C	51.40	0.00	51.40 *
3561	403-26-03500	ARIZONA VALLEY INC, TOLTEC ARIZONA VALLEY #33 LOT 15 BLK C	51.40	0.00	51.40 *
3562	403-26-03609	ARIZONA VALLEY INC, TOLTEC ARIZONA VALLEY #33 LOT 16 BLK C	51.40	0.00	51.40 *
3563	403-26-03708	MURRAY ANNA M, TOLTEC ARIZONA VALLEY #33 LOT 17 BLK C	51.40	0.00	51.40 *
3564	403-26-03807	ARIZONA VALLEY INC, TOLTEC ARIZONA VALLEY #33 LOT 18 BLK C	51.40	0.00	51.40 *
3565	403-26-03906	ARIZONA VALLEY INC, TOLTEC ARIZONA VALLEY #33 LOT 19 BLK C	51.40	0.00	51.40 *
3566	403-26-04102	LAW ALLEN B & JANET E, TOLTEC ARIZONA VALLEY #33 LOT 21 BLK C	51.40	0.00	51.40 *
3567	403-26-04201	ARIZONA VALLEY INC, TOLTEC ARIZONA VALLEY #33 LOT 22 BLK C	51.40	0.00	51.40 *
3568	403-26-04300	HOYT MYRON A, TOLTEC ARIZONA VALLEY #33 LOT 23 BLK C	51.40	0.00	51.40 *
3569	403-26-04409	ARIZONA VALLEY INC, TOLTEC ARIZONA VALLEY #33 LOT 24 BLK C	51.40	0.00	51.40 *
3570	403-26-04508	BILCHAK JOSEPH, TOLTEC ARIZONA VALLEY #33 LOT 25 BLK C	51.40	0.00	51.40 *
3571	403-26-05109	ARIZONA VALLEY INC, TOLTEC ARIZONA VALLEY #33 LOT 3 BLK D	51.40	0.00	51.40 *
3572	403-26-05901	ARIZONA VALLEY INC, TOLTEC ARIZONA VALLEY #33 LOT 11 BLK D	51.40	0.00	51.40 *
3573	403-26-06008	ARIZONA VALLEY INC, TOLTEC ARIZONA VALLEY #33 LOT 12 BLK D	51.40	0.00	51.40 *
3574	403-26-06107	ARIZONA VALLEY INC, TOLTEC ARIZONA VALLEY #33 LOT 13 BLK D	51.40	0.00	51.40 *
3575	403-26-06206	ARIZONA VALLEY INC, TOLTEC ARIZONA VALLEY #33 LOT 14 BLK D	51.40	0.00	51.40 *
3576	403-26-06602	ARIZONA VALLEY INC, TOLTEC ARIZONA VALLEY #33 LOT 18 BLK D	51.40	0.00	51.40 *
3577	403-26-06800	ARIZONA VALLEY INC, TOLTEC ARIZONA VALLEY #33 LOT 20 BLK D	51.40	0.00	51.40 *
3578	403-26-06909	ARIZONA VALLEY INC, TOLTEC ARIZONA VALLEY #33 LOT 21 BLK D	51.40	0.00	51.40 *
3579	403-26-07006	ARIZONA VALLEY INC, TOLTEC ARIZONA VALLEY #33 LOT 22 BLK D	51.40	0.00	51.40 *
3580	403-26-07402	ARIZONA VALLEY INC, TOLTEC ARIZONA VALLEY #33 LOT 26 BLK D	51.40	0.00	51.40 *
3581	403-26-08301	ARIZONA VALLEY INC, TOLTEC ARIZONA VALLEY #33 LOT 7 BLK E	51.40	0.00	51.40 *
3582	403-26-08509	ARIZONA VALLEY INC, TOLTEC ARIZONA VALLEY #33 LOT 9 BLK E	51.40	0.00	51.40 *
3583	403-26-09705	ARIZONA VALLEY INC, TOLTEC ARIZONA VALLEY #33 LOT 21 BLK E	51.40	0.00	51.40 *
3584	403-26-09804	JAUREGUI ELLI, TOLTEC ARIZONA VALLEY #33 LOT 22 BLK E	51.40	0.00	51.40 *
3585	403-26-10307	ARIZONA VALLEY INC, TOLTEC ARIZONA VALLEY #33 LOT 27 BLK E	51.40	0.00	51.40 *
3586	403-26-10406	ARIZONA VALLEY INC, TOLTEC ARIZONA VALLEY #33 LOT 28 BLK E	51.40	0.00	51.40 *
3587	403-26-10802	ARIZONA VALLEY INC, TOLTEC ARIZONA VALLEY #33 LOT 4 BLK F	51.40	0.00	51.40 *
3588	403-26-11206	ARIZONA VALLEY INC, TOLTEC ARIZONA VALLEY #33 LOT 8 BLK F	51.40	0.00	51.40 *
3589	403-26-11503	ARIZONA VALLEY INC, TOLTEC ARIZONA VALLEY #33 LOT 11 BLK F	51.40	0.00	51.40 *
3590	403-26-11602	ARIZONA VALLEY INC, TOLTEC ARIZONA VALLEY #33 LOT 12 BLK F	51.40	0.00	51.40 *
3591	403-26-11701	ARIZONA VALLEY INC, TOLTEC ARIZONA VALLEY #33 LOT 13 BLK F	51.40	0.00	51.40 *
3592	403-26-11800	CHINN WILLIAM B, TOLTEC ARIZONA VALLEY #33 LOT 14 BLK F	51.40	0.00	51.40 *
3593	403-26-11909	CHINN WILLIAM B, TOLTEC ARIZONA VALLEY #33 LOT 15 BLK F	51.40	0.00	51.40 *
3594	403-26-12006	ARIZONA VALLEY INC, TOLTEC ARIZONA VALLEY #33 LOT 16 BLK F	51.40	0.00	51.40 *
3595	403-26-12105	ARIZONA VALLEY INC, TOLTEC ARIZONA VALLEY #33 LOT 17 BLK F	51.40	0.00	51.40 *
3596	403-26-12402	ARIZONA VALLEY INC, TOLTEC ARIZONA VALLEY #33 LOT 20 BLK F	51.40	0.00	51.40 *
3597	403-26-12907	ARIZONA VALLEY INC, TOLTEC ARIZONA VALLEY #33 LOT 25 BLK F	51.40	0.00	51.40 *
3598	403-26-13301	ARIZONA VALLEY INC, TOLTEC ARIZONA VALLEY #33 LOT 1 BLK G	51.40	0.00	51.40 *
3599	403-26-13400	ARIZONA VALLEY INC, TOLTEC ARIZONA VALLEY #33 LOT 2 BLK G	51.40	0.00	51.40 *
3600	403-26-13509	DEIMEL RAYMOND C & VIRGINIA C TRS, TOLTEC ARIZONA VALLEY #33 LOT 3 BLK G	51.40	0.00	51.40 *
3601	403-26-14002	CHINN WILLIAM B, TOLTEC ARIZONA VALLEY #33 LOT 8 BLK G	51.40	0.00	51.40 *
3602	403-26-14309	ARIZONA VALLEY INC, TOLTEC ARIZONA VALLEY #33 LOT 11 BLK G	51.40	0.00	51.40 *
3603	403-26-14507	ARIZONA VALLEY INC, TOLTEC ARIZONA VALLEY #33 LOT 13 BLK G	51.40	0.00	51.40 *
3604	403-26-16205	SALVATOR GATTO PARTNERS LP, TOLTEC ARIZONA VALLEY #33 LOT 3 BLK H	51.40	0.00	51.40 *
3605	403-26-16502	PRI ENTERPRISES LLC, TOLTEC ARIZONA VALLEY #33 LOT 6 BLK H	51.40	0.00	51.40 *
3606	403-26-17104	LEVERAGED LAND CO LLC, TOLTEC ARIZONA VALLEY #33 LOT 4 BLK I	51.40	0.00	51.40 *
3607	403-26-17609	BLED SOE KENNETH W & YVONNE, TOLTEC ARIZONA VALLEY #33 LOT 9 BLK I	51.40	0.00	51.40 *
3608	403-26-17708	BUTTON ALVIN E, TOLTEC ARIZONA VALLEY #33 LOT 1 BLK J	51.40	0.00	51.40 *
3609	403-26-17906	ARIZONA VALLEY INC, TOLTEC ARIZONA VALLEY #33 LOT 3 BLK J	51.40	0.00	51.40 *
3610	403-26-18102	ARIZONA VALLEY INC, TOLTEC ARIZONA VALLEY #33 LOT 5 BLK J	51.40	0.00	51.40 *
3611	403-26-18706	ARIZONA VALLEY INC, TOLTEC ARIZONA VALLEY #33 LOT 11 BLK J	51.40	0.00	51.40 *
3612	403-26-18805	ARIZONA VALLEY INC, TOLTEC ARIZONA VALLEY #33 LOT 12 BLK J	51.40	0.00	51.40 *
3613	403-26-19001	EXLINE KRISTINE R BAUER, TOLTEC ARIZONA VALLEY #33 LOT 14 BLK J	51.40	0.00	51.40 *
3614	403-26-19209	ARIZONA VALLEY INC, TOLTEC ARIZONA VALLEY #33 LOT 16 BLK J	51.40	0.00	51.40 *
3615	403-26-19308	HOGUE LEONARD J & RUBY L, TOLTEC ARIZONA VALLEY #33 LOT 17 BLK J	51.40	0.00	51.40 *
3616	403-26-19704	MONTEMAYOR DANIEL JR & NINA M, TOLTEC ARIZONA VALLEY #33 LOT 21 BLK J	51.40	0.00	51.40 *
3617	403-26-20504	ARIZONA VALLEY INC, TOLTEC ARIZONA VALLEY #33 LOT 3 BLK K	51.40	0.00	51.40 *
3618	403-26-20801	ARIZONA VALLEY INC, TOLTEC ARIZONA VALLEY #33 LOT 6 BLK K	51.40	0.00	51.40 *
3619	403-26-21007	ARIZONA VALLEY INC, TOLTEC ARIZONA VALLEY #33 LOT 8 BLK K	51.40	0.00	51.40 *
3620	403-26-21205	ARIZONA VALLEY INC, TOLTEC ARIZONA VALLEY #33 LOT 10 BLK K	51.40	0.00	51.40 *
3621	403-26-21304	ARIZONA VALLEY INC, TOLTEC ARIZONA VALLEY #33 LOT 11 BLK K	51.40	0.00	51.40 *
3622	403-26-21403	ARIZONA VALLEY INC, TOLTEC ARIZONA VALLEY #33 LOT 12 BLK K	51.40	0.00	51.40 *
3623	403-26-21502	ARIZONA VALLEY INC, TOLTEC ARIZONA VALLEY #33 LOT 13 BLK K	51.40	0.00	51.40 *
3624	403-26-21908	CHINN WILLIAM B, TOLTEC ARIZONA VALLEY #33 LOT 17 BLK K	51.40	0.00	51.40 *
3625	403-26-22005	CHINN WILLIAM B, TOLTEC ARIZONA VALLEY #33 LOT 18 BLK K	51.40	0.00	51.40 *

B = PARCEL IN BANKRUPTCY NOT ELIGIBLE FOR SALE \* = PRIOR PURCHASED CERTIFICATES MAY EXIST ON THIS PARCEL

## Public Notice

Item #	Parcel #	Name & Legal Description	2016 Amount	Prior Years	Sale Amount
3626	403-26-22500	ADI ANIL KUMAR, TOLTEC ARIZONA VALLEY #33 LOT 23 BLK K	51.40	0.00	51.40
3627	403-26-22906	BOJORQUEZ MAURICIO TERAN, TOLTEC ARIZONA VALLEY #33 LOT 1 BLK L	51.40	0.00	51.40 *
3628	403-26-23409	ARIZONA VALLEY INC, TOLTEC ARIZONA VALLEY #33 LOT 6 BLK L	51.40	0.00	51.40 *
3629	403-26-23508	ARIZONA VALLEY INC, TOLTEC ARIZONA VALLEY #33 LOT 7 BLK L	51.40	0.00	51.40 *
3630	403-26-23805	ARIZONA VALLEY INC, TOLTEC ARIZONA VALLEY #33 LOT 10 BLK L	51.40	0.00	51.40 *
3631	403-26-23904	ARIZONA VALLEY INC, TOLTEC ARIZONA VALLEY #33 LOT 11 BLK L	51.40	0.00	51.40 *
3632	403-26-24506	ARIZONA VALLEY INC, TOLTEC ARIZONA VALLEY #33 LOT 17 BLK L	51.40	0.00	51.40 *
3633	403-26-25107	ARIZONA VALLEY INC, TOLTEC ARIZONA VALLEY #33 LOT 23 BLK L	51.40	0.00	51.40 *
3634	403-26-25305	ARIZONA VALLEY INC, TOLTEC ARIZONA VALLEY #33 LOT 25 BLK L	51.40	0.00	51.40 *
3635	403-26-25701	ARIZONA VALLEY INC, TOLTEC ARIZONA VALLEY #33 LOT 3 BLK M	51.40	0.00	51.40 *
3636	403-26-26204	NAVA EDUARDO R, TOLTEC ARIZONA VALLEY #33 LOT 8 BLK M	51.40	0.00	51.40 *
3637	403-26-26303	ARIZONA VALLEY INC, TOLTEC ARIZONA VALLEY #33 LOT 9 BLK M	51.40	0.00	51.40 *
3638	403-26-26402	ROACH JAMES F (EST OF), TOLTEC ARIZONA VALLEY #33 LOT 10 BLK M	51.40	0.00	51.40 *
3639	403-26-26808	PROLAND GLOBAL INVESTMENTS LLC, TOLTEC ARIZONA VALLEY #33 LOT 14 BLK M	51.40	0.00	51.40 *
3640	403-26-26907	ARIZONA VALLEY INC, TOLTEC ARIZONA VALLEY #33 LOT 15 BLK M	51.40	0.00	51.40 *
3641	403-26-27202	ARIZONA VALLEY INC, TOLTEC ARIZONA VALLEY #33 LOT 18 BLK M	51.40	0.00	51.40 *
3642	403-26-27608	ARIZONA VALLEY INC, TOLTEC ARIZONA VALLEY #33 LOT 22 BLK M	51.40	0.00	51.40 *
3643	403-26-27707	ARIZONA VALLEY INC, TOLTEC ARIZONA VALLEY #33 LOT 23 BLK M	51.40	0.00	51.40 *
3644	403-26-28002	ARIZONA VALLEY INC, TOLTEC ARIZONA VALLEY #33 LOT 2 BLK N	51.40	0.00	51.40 *
3645	403-26-28200	ARIZONA VALLEY INC, TOLTEC ARIZONA VALLEY #33 LOT 2 BLK N	51.40	0.00	51.40 *
3646	403-26-28903	ARIZONA VALLEY INC, TOLTEC ARIZONA VALLEY #33 LOT 9 BLK N	51.40	0.00	51.40 *
3647	403-26-29000	HORNING DENIS JOHN TRUST AGREEMENT, TOLTEC ARIZONA VALLEY #33 LOT 10 BLK N	51.40	0.00	51.40 *
3648	403-26-29109	HORNING DENIS JOHN TRUST AGREEMENT, TOLTEC ARIZONA VALLEY #33 LOT 11 BLK N	51.40	0.00	51.40 *
3649	403-26-29406	CLARK KENNETH JOE TR, TOLTEC ARIZONA VALLEY #33 LOT 14 BLK N	51.40	0.00	51.40 *
3650	403-26-29604	CHINN WILLIAM B, TOLTEC ARIZONA VALLEY #33 LOT 16 BLK N	51.40	0.00	51.40 *
3651	403-26-30206	ARIZONA VALLEY INC, TOLTEC ARIZONA VALLEY #33 LOT 22 BLK N	51.40	0.00	51.40 *
3652	403-26-31006	ARIZONA VALLEY INC, TOLTEC ARIZONA VALLEY #33 LOT 4 BLK O	51.40	0.00	51.40 *
3653	403-26-31402	ARIZONA VALLEY INC, TOLTEC ARIZONA VALLEY #33 LOT 8 BLK O	51.40	0.00	51.40 *
3654	403-26-32004	ARIZONA VALLEY INC, TOLTEC ARIZONA VALLEY #33 LOT 6 BLK P	51.40	0.00	51.40 *
3655	403-26-32103	ARIZONA VALLEY INC, TOLTEC ARIZONA VALLEY #33 LOT 7 BLK P	51.40	0.00	51.40 *
3656	403-26-32202	ARIZONA VALLEY INC, TOLTEC ARIZONA VALLEY #33 LOT 8 BLK P	51.40	0.00	51.40 *
3657	403-26-32301	ARIZONA VALLEY INC, TOLTEC ARIZONA VALLEY #33 LOT 9 BLK P	51.40	0.00	51.40 *
3658	403-27-001B4	CORNAJO SANTOS R & EVA M, S1/2 NW SE SE OF SEC 30-7S-7E 5.00 AC	289.77	0.00	289.77 *
3659	404-02-02709	MEDINA GUADALUPE M, LOT 18 IN BLK B TOLTEC/ARIZONA VALLEY UN	107.53	141.54	249.07 *
3660	404-02-03202	ZELICHOWSKI MYRTLE, LOT 23 IN BLK B TOLTEC/ARIZONA VALLEY UN	117.53	0.00	117.53
3661	404-02-03806	SACKS FAMILY TURST, LOT 3 IN BLK C TOLTEC/ARIZONA VALLEY UN	117.53	0.00	117.53
3662	404-02-05405	GAENGER CARL J & DOROTHY H, LOT 10 IN BLK D TOLTEC/ARIZONA VALLEY UN	107.53	449.41	556.94
3663	404-02-05504	GAENGER CARL A, LOT 11 IN BLK D TOLTEC/ARIZONA VALLEY UN	107.53	449.41	556.94
3664	404-02-05801	SIMAN JOSEPH & REGINA, LOT 14 IN BLK D TOLTEC/ARIZONA VALLEY UN	107.53	2,191.22	2,298.75 *
3665	404-02-06106	GLS FAMILY LLC, LOT 17 IN BLK D TOLTEC/ARIZONA VALLEY UN	107.53	1,027.57	1,135.10 *
3666	404-02-06403	NANCARROW GEORGE E, LOT 20 IN BLK D TOLTEC/ARIZONA VALLEY UN	107.53	449.41	556.94 *
3667	404-02-06502	DOCKEN MORRELL E, LOT 21 IN BLK D TOLTEC/ARIZONA VALLEY UN	107.53	141.54	249.07 *
3668	404-02-06601	SMITH KENNETH D & HILDEGARD (EST S OF), LOT 22 IN BLK D TOLTEC/ARIZONA VALLEY UN	107.53	141.54	249.07 *
3669	404-02-08102	LOGAN GUY R & MICHELE, TOLTEC ARIZONA VALLEY #1 LOT 7 IN BLK E	107.53	286.71	394.24
3670	404-02-08508	MOORE ROBERT LLOYD & NICOLASA, TOLTEC ARIZONA VALLEY #1 LOT 11 IN BLK E	107.53	141.54	249.07 *
3671	404-02-09100	STURLA EDWARD V, TOLTEC ARIZONA VALLEY #1 LOT 17 IN BLK E	107.53	2,711.84	2,819.37 *
3672	404-02-09407	LAX BEN & LEA TRS ETAL, TOLTEC ARIZONA VALLEY #1 LOT 20 IN BLK E	107.53	2,191.22	2,298.75
3673	404-02-09506	LUSSIER G A & M F, TOLTEC ARIZONA VALLEY #1 LOT 21 IN BLK E	117.53	0.00	117.53
3674	404-02-10504	AGUILERA RUBEN, TOLTEC ARIZONA VALLEY #1 LOT 31 IN BLK E	107.53	1,641.23	1,748.76 *
3675	404-02-10603	BODLEY VALERIE, TOLTEC ARIZONA VALLEY #1 LOT 32 IN BLK E	117.53	0.00	117.53
3676	404-02-11007	BRUGA LESLIE M, TOLTEC ARIZONA VALLEY #1 LOT 36 IN BLK E	591.70	0.00	591.70
3677	404-02-12104	BRUGA LESLIE M, TOLTEC ARIZONA VALLEY #1 LOT 9 IN BLK F	591.70	0.00	591.70
3678	404-02-12609	BRUGA LESLIE M, TOLTEC ARIZONA VALLEY #1 LOT 14 IN BLK F	107.53	2,711.84	2,819.37 *
3679	404-02-13003	BRUGA LESLIE M, TOLTEC ARIZONA VALLEY #1 LOT 18 IN BLK F	107.53	2,711.84	2,819.37 *
3680	404-02-13805	THE RLG GROUP LLC, TOLTEC ARIZONA VALLEY #1 LOT 26 IN BLK F	107.53	286.71	394.24
3681					

**Public Notice**

**Public Notice**

**Public Notice**

**Public Notice**

**Public Notice**

**Public Notice**

Item #	Parcel #	Name & Legal Description	2016 Amount	Prior Years	Sale Amount
3690	404-02-16709	JANUS BEN J, TOLTEC ARIZONA VALLEY #1 LOT 28 IN BLK G	107.53	141.54	249.07 *
3691	404-02-16808	JANUS BEN J, TOLTEC ARIZONA VALLEY #1 LOT 29 IN BLK G	107.53	141.54	249.07 *
3692	404-02-18606	COOMBS THOMAS, TOLTEC ARIZONA VALLEY #1 LOT 2 IN BLK I	117.53	0.00	117.53 *
3693	404-02-19109	THE RLG GROUP LLC, TOLTEC ARIZONA VALLEY #1 LOT 7 IN BLK I	107.53	286.71	394.24
3694	404-02-20503	GRIME MARVIN L, TOLTEC ARIZONA VALLEY #1 LOT 21 IN BLK I	117.53	0.00	117.53
3695	404-02-20602	DICIOLLA CARLO J, TOLTEC ARIZONA VALLEY #1 LOT 22 IN BLK I	117.53	0.00	117.53
3696	404-03-01600	HUERTA ALBERTA, TOLTEC ARIZONA VALLEY #1 LOT 6 IN BLK M	785.76	0.00	785.76
3697	404-03-02905	HUERTA ALBERT, TOLTEC ARIZONA VALLEY #1 LOT 19 IN BLK M	984.74	0.00	984.74 *
3698	404-03-04505	THE RLG GROUP LLC, TOLTEC ARIZONA VALLEY #1 LOT 9 IN BLK N	107.53	286.71	394.24
3699	404-03-05502	OGILVIE ARTHUR L & J, TOLTEC ARIZONA VALLEY #1 LOT 19 IN BLK N	117.53	0.00	117.53 *
3700	404-03-08407	THE RLG GROUP LLC, TOLTEC ARIZONA VALLEY #1 LOT 22 IN BLK O	107.53	286.71	394.24
3701	404-03-08605	RUIZ MELISSA ANN, TOLTEC ARIZONA VALLEY #1 LOT 24 IN BLK O	107.53	449.41	556.94
3702	404-04-00600	SANDERS JOSEPH L & BEATRICE, TOLTEC ARIZONA VALLEY #1 LOT 6 IN BLK P	107.53	141.54	249.07
3703	404-04-00709	GLS FAMILY LLC, TOLTEC ARIZONA VALLEY #1 LOT 7 IN BLK P	107.53	1,485.47	1,593.00 *
3704	404-04-02804	JOHNSON CALVIN & JOYCE, TOLTEC ARIZONA VALLEY #1 LOT 2 IN BLK Q	43.93	0.00	43.93
3705	404-04-02903	THE RLG GROUP LLC, TOLTEC ARIZONA VALLEY #1 LOT 3 IN BLK Q	107.53	286.71	394.24
3706	404-04-03000	CRUM RUDY, TOLTEC ARIZONA VALLEY #1 LOT 4 IN BLK Q	107.53	1,485.47	1,593.00 *
3707	404-04-03109	MARINE RESOURCES INC, TOLTEC ARIZONA VALLEY #1 LOT 5 IN BLK Q	1,058.21	0.00	1,058.21 *
3708	404-04-04602	SILLIVAN JAMES E, TOLTEC ARIZONA VALLEY #1 LOT 20 IN BLK Q	117.53	0.00	117.53 *
3709	404-04-05401	KIRKLAND PATRICIA, TOLTEC ARIZONA VALLEY #1 LOT 2 IN BLK R	117.53	0.00	117.53
3710	404-04-08207	SMITH KENNETH D & HILDEGARD (EST S OF), TOLTEC ARIZONA VALLEY #1 LOT 6 IN BLK S	117.53	0.00	117.53 *
3711	404-04-083B2	UNITED BUSINESS SYSTEMS INC, LOT 8 BLK S EXCEPTION TO TOLTEC ARIZONA	2,084.25	0.00	2,084.25
3712	404-06-00704	THE RLG GROUP LLC, TOLTEC ARIZONA VALLEY #3 LOT 7 IN BLK A	107.53	286.71	394.24
3713	404-06-00902	COTA ELOY, TOLTEC ARIZONA VALLEY #3 LOT 1 IN BLK B	107.53	2,580.94	2,688.47
3714	404-06-01009	COTA ELOY, TOLTEC ARIZONA VALLEY #3 LOT 2 IN BLK B	107.53	2,580.94	2,688.47
3715	404-06-02205	GLS FAMILY LLC, TOLTEC ARIZONA VALLEY #3 LOT 14 IN BLK B	107.53	2,297.22	2,404.75 *
3716	404-06-02809	DAWDY JUANITA, TOLTEC ARIZONA VALLEY #3 LOT 20 IN BLK B	107.53	1,485.47	1,593.00
3717	404-06-03203	GROFF GARY H, TOLTEC ARIZONA VALLEY #3 LOT 24 IN BLK B	107.53	2,297.22	2,404.75
3718	404-06-03302	WILCZYNSKI H W & A, TOLTEC ARIZONA VALLEY #3 LOT 25 IN BLK B	117.53	0.00	117.53
3719	404-06-03401	DAWDY JUANITA, TOLTEC ARIZONA VALLEY #3 LOT 26 IN BLK B	107.53	1,485.47	1,593.00 *
3720	404-06-03708	SCHOLZ HERBERT P & GERTRUDE, TOLTEC ARIZONA VALLEY #3 LOT 3 IN BLK C	107.53	1,900.55	2,008.08 *
3721	404-06-04607	THE RLG GROUP LLC, TOLTEC ARIZONA VALLEY #3 LOT 12 IN BLK C	107.53	286.71	394.24
3722	404-06-04706	THE RLG GROUP LLC, TOLTEC ARIZONA VALLEY #3 LOT 13 IN BLK C	107.53	286.71	394.24
3723	404-06-08202	CALLINGHAM KATHERINE & PETER, TOLTEC ARIZONA VALLEY #3 LOT 11 IN BLK E	107.53	141.54	249.07 *
3724	404-06-08301	KING SHEREE L, TOLTEC ARIZONA VALLEY #3 LOT 12 IN BLK E	107.53	141.54	249.07 *
3725	404-07-00702	COTA ELOY, TOLTEC ARIZONA VALLEY #3 LOT 7 IN BLK F	107.53	2,864.06	2,971.59
3726	404-07-01007	THE RLG GROUP LLC, TOLTEC ARIZONA VALLEY #3 LOT 10 IN BLK F	107.53	286.71	394.24
3727	404-07-01106	ROWLAND JACK, TOLTEC ARIZONA VALLEY #3 LOT 1 IN BLK G	117.53	0.00	117.53
3728	404-07-01205	CATHY D MCCLURE PLLC, TOLTEC ARIZONA VALLEY #3 LOT 2 IN BLK G	107.53	2,119.63	2,227.16
3729	404-07-01601	THE RLG GROUP LLC, TOLTEC ARIZONA VALLEY #3 LOT 6 IN BLK G	107.53	286.71	394.24
3730	404-07-01700	COTA ELOY, TOLTEC ARIZONA VALLEY #3 LOT 7 IN BLK G	107.53	2,864.06	2,971.59
3731	404-07-01809	ADAMS TOBY, TOLTEC ARIZONA VALLEY #3 LOT 8 IN BLK G	107.53	1,322.84	1,430.37
3732	404-07-02203	ROWLAND JACK, TOLTEC ARIZONA VALLEY #3 LOT 12 IN BLK G	117.53	0.00	117.53
3733	404-07-02500	SERVIN ELENA, TOLTEC ARIZONA VALLEY #3 LOT 15 IN BLK G	368.32	0.00	368.32
3734	404-07-02807	COTA ELOY, TOLTEC ARIZONA VALLEY #3 LOT 18 IN BLK G	107.53	2,864.06	2,971.59
3735	404-07-02906	COTA ELOY, TOLTEC ARIZONA VALLEY #3 LOT 19 IN BLK G	107.53	2,864.06	2,971.59
3736	404-07-03003	COTA ELOY, TOLTEC ARIZONA VALLEY #3 LOT 20 IN BLK G	107.53	2,864.06	2,971.59
3737	404-07-03102	COTA ELOY, TOLTEC ARIZONA VALLEY #3 LOT 21 IN BLK G	107.53	2,864.06	2,971.59
3738	404-07-03300	COTA ELOY, TOLTEC ARIZONA VALLEY #3 LOT 23 IN BLK G	107.53	2,864.06	2,971.59
3739	404-07-03409	COTA ELOY, TOLTEC ARIZONA VALLEY #3 LOT 24 IN BLK G	107.53	2,864.06	2,971.59
3740	404-07-03508	COTA ELOY, TOLTEC ARIZONA VALLEY #3 LOT 25 IN BLK G	107.53	2,864.06	2,971.59
3741	404-07-03607	COTA ELOY, TOLTEC ARIZONA VALLEY #3 LOT 26 IN BLK G	107.53	2,864.06	2,971.59
3742	404-07-04209	MATHIS ETSUKO F, TOLTEC ARIZONA VALLEY #3 LOT 32 IN BLK G	107.53	1,596.22	1,703.75 *
3743	404-07-04605	COTA ELOY, TOLTEC ARIZONA VALLEY #3 LOT 36 IN BLK G	107.53	2,864.06	2,971.59
3744	404-07-04704	SANCHEZ ALEXANDER M, TOLTEC ARIZONA VALLEY #3 LOT 37 IN BLK G	736.89	0.00	736.89 *
3745	404-07-06006	PURVIANCE BRIAN, TOLTEC ARIZONA VALLEY #3 LOT 12 IN BLK H	117.53	0.00	117.53
3746	404-07-06402	AGUILAR PABLO O & ROSA M, TOLTEC ARIZONA VALLEY #3 LOT 16 IN BLK H	107.53	286.71	394.24
3747	404-07-06600	THE RLG GROUP LLC, TOLTEC ARIZONA VALLEY #3 LOT 18 IN BLK H	117.53	0.00	117.53 *
3748	404-07-08408	FREEMAN RONALD S & LYNN M REV LIV TRUST, TOLTEC ARIZONA VALLEY #3 LOT 36 IN BLK H	117.53	0.00	117.53 *
3749	404-07-08903	PELIKAN JOSEPH P & VIRGINIA, TOLTEC ARIZONA VALLEY #3 LOT 41 IN BLK H	107.53	1,027.57	1,135.10 *
3750	404-07-09109	ROWLAND JACK, TOLTEC ARIZONA VALLEY #3 LOT 43 IN BLK H	117.53	0.00	117.53 *
3751	404-07-10206	THE RLG GROUP LLC, TOLTEC ARIZONA VALLEY #3 LOT 54 IN BLK H	107.53	286.71	394.24
3752	404-07-11402	KENNEY JANA, TOLTEC ARIZONA VALLEY #3 LOT 12 IN BLK I	572.38	0.00	572.38
3753	404-07-11501	NUNES GLORIA DEAN, TOLTEC ARIZONA VALLEY #3 LOT 13 IN BLK I	117.53	0.00	117.53 *
3754	404-07-12301	FALKENBERG JOHN L & CATHLEEN LUIS TR, TOLTEC ARIZONA VALLEY #3 LOT 21 IN BLK I	107.53	1,027.57	1,135.10 *
3755	404-07-12608	COTA ELOY, TOLTEC ARIZONA VALLEY #3 LOT 24 IN BLK I	107.53	2,839.15	2,946.68

B = PARCEL IN BANKRUPTCY NOT ELIGIBLE FOR SALE \* = PRIOR PURCHASED CERTIFICATES MAY EXIST ON THIS PARCEL

Item #	Parcel #	Name & Legal Description	2016 Amount	Prior Years	Sale Amount
3756	404-07-13101	NIVER MARGERY W, TOLTEC ARIZONA VALLEY #3 LOT 29 IN BLK I	107.53	1,596.22	1,703.75 *
3757	404-07-16005	COTA ELOY, TOLTEC ARIZONA VALLEY #3 LOT 4 IN BLK J	107.53	2,864.06	2,971.59
3758	404-07-16906	ADAMS TOBY, TOLTEC ARIZONA VALLEY #3 LOT 13 IN BLK J	107.53	1,027.57	1,135.10 *
3759	404-07-18803	HILL MIDRE E, TOLTEC ARIZONA VALLEY #3 LOT 32 IN BLK J	117.53	0.00	117.53 *
3760	404-07-19405	THE RLG GROUP LLC, TOLTEC ARIZONA VALLEY #3 LOT 38 IN BLK J	107.53	286.71	394.24
3761	404-07-19504	THE RLG GROUP LLC, TOLTEC ARIZONA VALLEY #3 LOT 39 IN BLK J	107.53	286.71	394.24
3762	404-07-21203	STOLLAR REBECCA ETAL, TOLTEC ARIZONA VALLEY #3 LOT 2 IN BLK K	117.53	0.00	117.53
3763	404-07-21500	MARTINEZ JOSE V & NAOMI, TOLTEC ARIZONA VALLEY #3 LOT 5 IN BLK K	117.53	0.00	117.53
3764	404-07-22508	MJV FREEDOM HOLDINGS LLC, TOLTEC ARIZONA VALLEY #3 LOT 15 IN BLK K	107.53	2,104.05	2,211.58
3765	404-07-23209	SANCHEZ BOBBY & SIGARROBA MARCO A, TOLTEC ARIZONA VALLEY #3 LOT 22 IN BLK K	341.42	0.00	341.42
3766	404-07-23308	COFFEY JAMES H & EASON JAMES L, TOLTEC ARIZONA VALLEY #3 LOT 23 IN BLK K	117.53	0.00	117.53 *
3767	404-07-26400	ORDWAY JAMES E, TOLTEC ARIZONA VALLEY #3 LOT 54 IN BLK K	107.53	449.41	556.94
3768	404-07-27507	D J A PROPERTIES INC, TOLTEC ARIZONA VALLEY #3 LOT 11 IN BLK L	107.53	1,596.22	1,703.75
3769	404-07-27705	CHANDLER GEORGE & LYNN, TOLTEC ARIZONA VALLEY #3 LOT 13 IN BLK L	117.53	0.00	117.53 *
3770	404-07-28604	MARBLE BRAD, TOLTEC ARIZONA VALLEY #3 LOT 22 IN BLK L	117.53	0.00	117.53 *
3771	404-07-31707	THE RLG GROUP LLC, TOLTEC ARIZONA VALLEY #3 LOT 53 IN BLK L	117.53	0.00	117.53 *
3772	404-07-32309	THE RLG GROUP LLC, TOLTEC ARIZONA VALLEY #3 LOT 5 IN BLK M	117.53	0.00	117.53 *
3773	404-07-32606	FIMBRES RICHARD, TOLTEC ARIZONA VALLEY #3 LOT 8 IN BLK M	117.53	0.00	117.53 *
3774	404-07-32705	FIMBRES RICHARD, TOLTEC ARIZONA VALLEY #3 LOT 9 IN BLK M	117.53	0.00	117.53 *
3775	404-07-32903	THE RLG GROUP LLC, TOLTEC ARIZONA VALLEY #3 LOT 11 IN BLK M	117.53	0.00	117.53 *
3776	404-07-33802	MARBLE BRAD, TOLTEC ARIZONA VALLEY #3 LOT 20 IN BLK M	107.53	449.41	556.94
3777	404-07-34602	HOWARD STEPHEN W & CHARLOTTE B, TOLTEC ARIZONA VALLEY #3 LOT 28 IN BLK M	117.53	0.00	117.53
3778	404-07-35807	BOJORQUEZ MAURICIO T, TOLTEC ARIZONA VALLEY #3 LOT 2 IN BLK N	107.53	2,121.75	2,229.28
3779	404-07-35906	THE RLG GROUP LLC, TOLTEC ARIZONA VALLEY #3 LOT 3 IN BLK N	107.53	286.71	394.24
3780	404-07-36201	MOTYKA VALERIE A, TOLTEC ARIZONA VALLEY #3 LOT 6 IN BLK N	1,185.81	0.00	1,185.81
3781	404-08-00205	STURLA EDWARD V, TOLTEC ARIZONA VALLEY #3 LOT 2 IN BLK O	107.53	141.54	249.07 *
3782	404-08-01005	GLS FAMILY LLC, TOLTEC ARIZONA VALLEY #3 LOT 10 IN BLK O	107.53	2,580.34	2,687.87 *
3783	404-08-01708	THE RLG GROUP LLC, TOLTEC ARIZONA VALLEY #3 LOT 6 IN BLK P	107.53	286.71	394.24
3784	404-08-03209	MARSHALL MARY JO, TOLTEC ARIZONA VALLEY #3 LOT 21 IN BLK P	107.53	1,027.57	1,135.10 *
3785	404-08-03308	MARSHALL MARY JO, TOLTEC ARIZONA VALLEY #3 LOT 22 IN BLK P	107.53	141.54	249.07 *
3786	404-08-03704	HANSEN JOAN LA, TOLTEC ARIZONA VALLEY #3 LOT 26 IN BLK P	107.53	286.71	394.24
3787	404-08-03902	LELAH ELIAS AARON & LILY, TOLTEC ARIZONA VALLEY #3 LOT 28 IN BLK P	107.53	1,862.13	1,969.66
3788	404-08-04207	EP MONK DEVELOPMENT LLC, TOLTEC ARIZONA VALLEY #3 LOT 31 IN BLK P	107.53	2,580.34	2,687.87
3789	404-08-04405	THE RLG GROUP LLC, TOLTEC ARIZONA VALLEY #3 LOT 33 IN BLK P	117.53	0.00	117.53 *
3790	404-08-04504	MCCORMICK WALTER W, TOLTEC ARIZONA VALLEY #3 LOT 34 IN BLK P	107.53	1,596.22	1,703.75 *
3791	404-08-05501	FREEMAN RONALD S & LYNN M REV LIV TRUST, TOLTEC ARIZONA VALLEY #3 LOT 4 IN BLK Q	117.53	0.00	117.53 *
3792	404-08-07606	THE RLG GROUP LLC, TOLTEC ARIZONA VALLEY #3 LOT 25 IN BLK Q	107.53	286.71	394.24
3793	404-08-07705	HILL MILDRED E, TOLTEC ARIZONA VALLEY #3 LOT 26 IN BLK Q	117.53	0.00	117.53 *
3794	404-08-08901	BERRY HILDA BRIDGES TR, TOLTEC ARIZONA VALLEY #3 LOT 38 IN BLK Q	117.53	0.00	117.53 *
3795	404-08-09008	TWEEDY EDNA J, TOLTEC ARIZONA VALLEY #3 LOT 39 IN BLK Q	117.53	0.00	117.53 *
3796	404-08-09701	ANDERSON GEOFFREY R & DOUGLAS J, TOLTEC ARIZONA VALLEY #3 LOT 46 IN BLK Q	117.53	0.00	117.53
3797	404-08-10006	JURASZEK EUGENE F, TOLTEC ARIZONA VALLEY #3 LOT 49 IN BLK Q	107.53	1,027.57	1,135.10 *
3798	404-08-10204	COTA ELOY, TOLTEC ARIZONA VALLEY #3 LOT 51 IN BLK Q	107.53	2,864.06	2,971.59
3799	404-08-10501	CAELYN MCNICOL, TOLTEC ARIZONA VALLEY #3 LOT 54 IN BLK Q	107.53	141.54	249.07 *
3800	404-08-12309	COTA ELOY, TOLTEC ARIZONA VALLEY #3 LOT 17 IN BLK R	107.53	2,864.06	2,971.59
3801	404-08-12507	LANDRY J D, TOLTEC ARIZONA VALLEY #3 LOT 19 IN BLK R	107.53	2,104.05	2,211.58 *
3802	404-08-14404	THE RLG GROUP LLC, TOLTEC ARIZONA VALLEY #3 LOT 38 IN BLK R	107.53	28	

Public Notice

Public Notice

Public Notice

Public Notice

Public Notice

Public Notice

Item #	Parcel #	Name & Legal Description	2016 Amount	Prior Years	Sale Amount
3818	404-08-22209	GLS FAMILY LLC, TOLTEC ARIZONA VALLEY #3 LOT 8 IN BLK T	107.53	2,580.34	2,687.87 *
3819	404-08-22308	GLS FAMILY LLC, TOLTEC ARIZONA VALLEY #3 LOT 9 IN BLK T	107.53	2,580.34	2,687.87 *
3820	404-08-22506	COTA ELOY, TOLTEC ARIZONA VALLEY #3 LOT 11 IN BLK T	107.53	2,864.06	2,971.59
3821	404-08-22605	ARIZONA VALLEY INC, TOLTEC ARIZONA VALLEY #3 LOT 12 IN BLK T	41.40	59.44	100.84
3822	404-08-22704	THE RLG GROUP LLC, TOLTEC ARIZONA VALLEY #3 LOT 13 IN BLK T	107.53	286.71	394.24
3823	404-08-23009	MARINE RESOURCES INC, TOLTEC ARIZONA VALLEY #3 LOT 16 IN BLK T	107.53	2,104.05	2,211.58 *
3824	404-08-23405	SMITH EDWARD E & BERNIECE E, TOLTEC ARIZONA VALLEY #3 LOT 20 IN BLK T	117.53	0.00	117.53
3825	404-08-23504	ROSS JASON & MUZZY JENNIFER, TOLTEC ARIZONA VALLEY #3 LOT 21 IN BLK T	107.53	1,596.22	1,703.75 *
3826	404-08-23702	ARIZONA VALLEY INC, TOLTEC ARIZONA VALLEY #3 LOT 23 IN BLK T	41.40	59.44	100.84
3827	404-08-24809	SMITH EDWARD E & BERNIECE E, TOLTEC ARIZONA VALLEY #3 LOT 34 IN BLK T	117.53	0.00	117.53
3828	404-08-25608	BORNTRAEGER BRUNO, TOLTEC ARIZONA VALLEY #3 LOT 42 IN BLK T	107.53	286.71	394.24
3829	404-08-25905	THE RLG GROUP LLC, TOLTEC ARIZONA VALLEY #3 LOT 45 IN BLK T	107.53	286.71	394.24
3830	404-08-26002	THE RLG GROUP LLC, TOLTEC ARIZONA VALLEY #3 LOT 46 IN BLK T	107.53	286.71	394.24
3831	404-08-26606	IRVINE CHARLES M, TOLTEC ARIZONA VALLEY #3 LOT 52 IN BLK T	3,005.24	0.00	3,005.24 *
3832	404-08-27505	VENTA RAYMOND F JR & PATRICK, TOLTEC ARIZONA VALLEY #3 LOT 7 IN BLK U	117.53	0.00	117.53
3833	404-08-27703	CRETU DANIELA, TOLTEC ARIZONA VALLEY #3 LOT 9 IN BLK U	107.53	286.71	394.24
3834	404-08-27901	THE RLG GROUP LLC, TOLTEC ARIZONA VALLEY #3 LOT 11 IN BLK U	107.53	286.71	394.24
3835	404-08-28701	ELLER GARY TRUST, TOLTEC ARIZONA VALLEY #3 LOT 19 IN BLK U	117.53	0.00	117.53 *
3836	404-08-29006	DELAHAY WILLIAM A, TOLTEC ARIZONA VALLEY #3 LOT 22 IN BLK U	117.53	0.00	117.53 *
3837	404-08-29303	LINN JODI, TOLTEC ARIZONA VALLEY #3 LOT 25 IN BLK U	107.53	2,104.05	2,211.58
3838	404-08-30103	PRICE JIMMY DOYLE, TOLTEC ARIZONA VALLEY #3 LOT 33 IN BLK U	234.76	0.00	234.76
3839	404-08-31200	ZINGG JEAN ALICE LIFE ESTATE, TOLTEC ARIZONA VALLEY #3 LOT 44 IN BLK U	107.53	1,027.57	1,135.10 *
3840	404-08-31606	THE RLG GROUP LLC, TOLTEC ARIZONA VALLEY #3 LOT 48 IN BLK U	107.53	286.71	394.24
3841	404-08-32000	EIDSOR KAREN J, TOLTEC ARIZONA VALLEY #3 LOT 52 IN BLK U	107.53	1,027.57	1,135.10 *
3842	404-08-32307	YARU JAMES T, TOLTEC ARIZONA VALLEY #3 LOT 1 IN BLK V	385.83	0.00	385.83
3843	404-08-32505	DAVILA LUIS, TOLTEC ARIZONA VALLEY #3 LOT 3 IN BLK V	107.53	2,580.34	2,687.87 *
3844	404-08-33602	MORAN RUDOLPH S JR & CYNTHIA S, TOLTEC ARIZONA VALLEY #3 LOT 14 IN BLK V	442.71	0.00	442.71
3845	404-08-34204	KROEKER J W, TOLTEC ARIZONA VALLEY #3 LOT 20 IN BLK V	107.53	2,104.05	2,211.58
3846	404-08-35409	COTA ELOY, TOLTEC ARIZONA VALLEY #3 LOT 32 IN BLK V	107.53	2,864.06	2,971.59
3847	404-09-00906	PEK PROPERTIES LLC, A .88 AC + OR - PCL BEG 50' W & 868.02'	136.94	0.00	136.94 *
3848	404-10-01209	DESERT TUMBLEWEED LLC, TOLTEC ARIZONA VALLEY #7 LOT 1 IN BLK B	73.19	0.00	73.19
3849	404-10-01308	DESERT TUMBLEWEED LLC, TOLTEC ARIZONA VALLEY #7 LOT 2 IN BLK B	117.53	0.00	117.53 *
3850	404-10-038B5	CAMARGO MIRTA, TOLTEC ARIZONA VALLEY #7 S-150' OF THE E	585.99	0.00	585.99
3851	404-11-00407	BLACK PHIL N III, TOLTEC ARIZONA VALLEY #6 LOT 4 IN BLK A	109.89	0.00	109.89 *
3852	404-11-00506	BLACK PHIL N III, TOLTEC ARIZONA VALLEY #6 LOT 5 IN BLK A	99.89	398.24	498.13 *
3853	404-11-00605	BLACK PHIL N III, TOLTEC ARIZONA VALLEY #6 LOT 6 IN BLK A	99.89	258.28	358.17 *
3854	404-11-01504	ARIZONA COMMERCIAL HOLDINGS LLC, TOLTEC ARIZONA VALLEY #6 LOT 15 IN BLK A	99.89	258.28	358.17
3855	404-11-02304	BARONE VINCENT L, TOLTEC ARIZONA VALLEY #6 LOT 23 IN BLK A	109.89	0.00	109.89 *
3856	404-11-05000	GUERRERO ROBERT, TOLTEC ARIZONA VALLEY #6 LOT 16 IN BLK B	99.89	258.28	358.17
3857	404-11-05109	GUERRERO ROBERT & LETICIA, TOLTEC ARIZONA VALLEY #6 LOT 17 IN BLK B	99.89	258.28	358.17
3858	404-11-06008	DE JOVINE MILDRED E LIVING TRUST, TOLTEC ARIZONA VALLEY #6 LOT 26 IN BLK B	109.89	0.00	109.89
3859	404-11-06206	SNYDER DAN L & NANGI L REV LIVING TR, TOLTEC ARIZONA VALLEY #6 LOT 28 IN BLK B	99.89	258.28	358.17 *
3860	404-11-07709	PROLAND GLOBAL INVESTMENTS LLC, TOLTEC ARIZONA VALLEY #6 LOT 9 IN BLK C	99.89	927.68	1,027.57
3861	404-11-07808	ARIZONA COMMERCIAL HOLDINGS LLC, TOLTEC ARIZONA VALLEY #6 LOT 10 IN BLK C	99.89	258.28	358.17
3862	404-11-08103	THE RLG GROUP LLC, TOLTEC ARIZONA VALLEY #6 LOT 13 IN BLK C	99.89	258.28	358.17
3863	404-11-08202	BARON VINCENT LETO, TOLTEC ARIZONA VALLEY #6 LOT 14 IN BLK C	99.89	532.97	632.86
3864	404-11-11909	ARIZONA COMMERCIAL HOLDINGS LLC, TOLTEC ARIZONA VALLEY #6 LOT 10 IN BLK E	99.89	258.28	358.17
3865	404-13-01203	SCHWIETERT PAULA, TOLTEC ARIZONA VALLEY #15 LOT 3 IN BLK B	41.40	1,086.10	1,127.50
3866	404-13-01807	ARIZONA VALLEY INC, TOLTEC ARIZONA VALLEY #15 LOT 9 IN BLK B	41.40	59.44	100.84
3867	404-13-02003	KAHRMANN MARY L, TOLTEC ARIZONA VALLEY #15 LOT 11 IN BLK B	41.40	696.48	737.88
3868	404-13-03407	VALENZUELA SALLY, TOLTEC ARIZONA VALLEY #15 LOT 25 IN BLK B	51.40	0.00	51.40 *
3869	404-13-03506	PARIS DANIEL MA, TOLTEC ARIZONA VALLEY #15 LOT 26 IN BLK B	41.40	59.44	100.84 *
3870	404-13-04108	GREGORY CHARLES F, TOLTEC ARIZONA VALLEY #15 LOT 6 IN BLK C	41.40	696.48	737.88
3871	404-13-04207	GREGORY CHARLES F, TOLTEC ARIZONA VALLEY #15 LOT 7 IN BLK C	41.40	696.48	737.88
3872	404-13-04306	GREGORY CHARLES F, TOLTEC ARIZONA VALLEY #15 LOT 8 IN BLK C	41.40	696.48	737.88
3873	404-13-04405	GREGORY CHARLES F, TOLTEC ARIZONA VALLEY #15 LOT 9 IN BLK C	41.40	696.48	737.88
3874	404-13-04603	ARIZONA VALLEY INC, TOLTEC ARIZONA VALLEY #15 LOT 11 IN BLK C	41.40	59.44	100.84
3875	404-13-04702	ARIZONA VALLEY INC, TOLTEC ARIZONA VALLEY #15 LOT 12 IN BLK C	41.40	59.44	100.84
3876	404-13-04801	ARIZONA VALLEY INC, TOLTEC ARIZONA VALLEY #15 LOT 13 IN BLK C	41.40	59.44	100.84
3877	404-13-04900	PETERS ELLYN L, TOLTEC ARIZONA VALLEY #15 LOT 14 IN BLK C	41.40	341.14	382.54 *
3878	404-13-05006	PETERS ELLYN L, TOLTEC ARIZONA VALLEY #15 LOT 15 IN BLK C	41.40	341.14	382.54 *
3879	404-13-05105	SCOTT MARY E, TOLTEC ARIZONA VALLEY #15 LOT 16 IN BLK C	41.40	515.40	556.80 *

B = PARCEL IN BANKRUPTCY NOT ELIGIBLE FOR SALE \* = PRIOR PURCHASED CERTIFICATES MAY EXIST ON THIS PARCEL

Item #	Parcel #	Name & Legal Description	2016 Amount	Prior Years	Sale Amount
3880	404-13-05907	MUCHA EDWARD J & SYLVIA M, TOLTEC ARIZONA VALLEY #15 LOT 24 IN BLK	41.40	341.14	382.54 *
3881	404-13-06103	MUCHA EDWARD J & SYLVIA M, TOLTEC ARIZONA VALLEY #15 LOT 26 IN BLK	41.40	696.48	737.88
3882	404-13-06301	LEVY LINDA D, TOLTEC ARIZONA VALLEY #15 LOT 2 IN BLK D	41.40	59.44	100.84
3883	404-13-06400	SEIFERT SUSAN J, TOLTEC ARIZONA VALLEY #15 LOT 3 IN BLK D	41.40	59.44	100.84 *
3884	404-13-06806	MATTEA ROGER, TOLTEC ARIZONA VALLEY #15 LOT 7 IN BLK D	41.40	515.40	556.80 *
3885	404-13-07002	CLARK KENNETH JOE TR, TOLTEC ARIZONA VALLEY #15 LOT 9 IN BLK D	41.40	515.40	556.80 *
3886	404-13-07606	ARIZONA VALLEY INC, TOLTEC ARIZONA VALLEY #15 LOT 15 IN BLK D	41.40	59.44	100.84
3887	404-13-09107	ADAMS FRANK P, TOLTEC ARIZONA VALLEY #15 LOT 4 IN BLK E	41.40	515.40	556.80 *
3888	404-13-09503	DELICH DANIEL & DELORES M, TOLTEC ARIZONA VALLEY #15 LOT 8 IN BLK E	41.40	1,086.10	1,127.50
3889	404-13-09701	THOMPSON JOHN COLE, TOLTEC ARIZONA VALLEY #15 LOT 10 IN BLK	51.40	0.00	51.40
3890	404-13-10105	DROSTE PAUL, TOLTEC ARIZONA VALLEY #15 LOT 14 IN BLK	41.40	341.14	382.54 *
3891	404-13-10204	HENDRIX CRAIG, TOLTEC ARIZONA VALLEY #15 LOT 15 IN BLK	41.40	515.40	556.80 *
3892	404-13-10303	HENDRIX CRAIG, TOLTEC ARIZONA VALLEY #15 LOT 16 IN BLK	41.40	515.40	556.80 *
3893	404-13-10501	LUM CHESTER HONG, TOLTEC ARIZONA VALLEY #15 LOT 18 IN BLK	41.40	59.44	100.84
3894	404-13-11806	KNIGHT HAZEL P, TOLTEC ARIZONA VALLEY #15 LOT 5 IN BLK F	41.40	1,086.10	1,127.50 *
3895	404-13-12309	PEDO PROPERTIES LLC, TOLTEC ARIZONA VALLEY #15 LOT 10 IN BLK	41.40	1,139.32	1,180.72
3896	404-13-13406	ARIZONA VALLEY INC, TOLTEC ARIZONA VALLEY #15 LOT 21 IN BLK	41.40	59.44	100.84
3897	404-13-13505	PINCH DANIEL W & MARY, TOLTEC ARIZONA VALLEY #15 LOT 22 IN BLK	41.40	1,086.10	1,127.50 *
3898	404-13-14602	FISCARELLI GENE, TOLTEC ARIZONA VALLEY #15 LOT 7 IN BLK G	41.40	59.44	100.84
3899	404-13-16003	CARSON BENJAMIN F & HELEN E TRS, TOLTEC ARIZONA VALLEY #15 LOT 21 IN BLK	51.40	0.00	51.40
3900	404-13-19403	GLS FAMILY LLC, TOLTEC ARIZONA VALLEY #15 LOT 8 IN BLK J	41.40	1,086.10	1,127.50 *
3901	404-13-20203	ARIZONA VALLEY INC, TOLTEC ARIZONA VALLEY #15 LOT 16 IN BLK	41.40	59.44	100.84
3902	404-13-20500	POKORNEY HOWARD, TOLTEC ARIZONA VALLEY #15 LOT 19 IN BLK	41.40	515.40	556.80
3903	404-13-21300	MOBLEY SHELLETTA, TOLTEC ARIZONA VALLEY #15 LOT 1 IN BLK K	41.40	114.83	156.23 *
3904	404-13-23108	SAKITA MIYUKI, TOLTEC ARIZONA VALLEY #15 LOT 19 IN BLK	41.40	341.14	382.54 *
3905	404-13-23306	LEVERAGED LAND CO LLC, TOLTEC ARIZONA VALLEY #15 LOT 21 IN BLK	41.40	341.14	382.54 *
3906	404-13-23405	KOULTCHAKIAN SALLY, TOLTEC ARIZONA VALLEY #15 LOT 22 IN BLK	41.40	1,086.10	1,127.50 *
3907	404-13-23504	PROLAND GLOBAL INVESTMENTS LLC, TOLTEC ARIZONA VALLEY #15 LOT 23 IN BLK	41.40	1,086.10	1,127.50
3908	404-13-24106	HEROLD BERNICE A, TOLTEC ARIZONA VALLEY #15 LOT 3 IN BLK L	41.40	1,086.10	1,127.50
3909	404-13-25301	RICKEY DANIEL EUGENE, TOLTEC ARIZONA VALLEY #15 LOT 6 IN BLK M	41.40	1,290.01	1,331.41
3910	404-13-25806	GLS FAMILY LLC, TOLTEC ARIZONA VALLEY #15 LOT 11 IN BLK	41.40	1,274.91	1,316.31
3911	404-13-25905	ZINK DIANE R, TOLTEC ARIZONA VALLEY #15 LOT 12 IN BLK	51.40	0.00	51.40
3912	404-14-00203	MACCARTHY WENDY L ETAL, TOLTEC ARIZONA VALLEY #16 LOT 2 IN BLK A	41.40	793.70	835.10 *
3913	404-14-00302	KAY LOUIE M, TOLTEC ARIZONA VALLEY #16 LOT 3 IN BLK A	41.40	793.70	835.10 *
3914	404-14-00401	ARIZONA VALLEY INC, TOLTEC ARIZONA VALLEY #16 LOT 4 IN BLK A	41.40	59.44	100.84
3915	404-14-01201	PULT LA VERNE CLARA, TOLTEC ARIZONA VALLEY #16 LOT 4 IN BLK B	41.40	176.93	218.33
3916	404-14-01300	ARIZONA VALLEY INC, TOLTEC ARIZONA VALLEY #16 LOT 5 IN BLK B	41.40	59.44	100.84
3917	404-14-01508	ARIZONA VALLEY INC, TOLTEC ARIZONA VALLEY #16 LOT 7 IN BLK B	41.40	59.44	100.84
3918	404-14-01706	JLK REAL ESTATE INVESTMENT CORP, TOLTEC ARIZONA VALLEY #16 LOT 9 IN BLK B	41.40	332.66	374.06 *
3919	404-14-02100	ARIZONA VALLEY INC, TOLTEC ARIZONA VALLEY #16 LOT 13 IN BLK	41.40	59.44	100.84
3920	404-14-02605	ARIZONA VALLEY INC, TOLTEC ARIZONA VALLEY #16 LOT 18 IN BLK	41.40	59.44	100.84
3921	404-14-03108	CLARK KENNETH JOE TR, TOLTEC ARIZONA VALLEY #16 LOT 23 IN BLK	41.40	929.13	970.53 *
3922	404-14-04205	SCHMITT JOAN, TOLTEC ARIZONA VALLEY #16 LOT 9 IN BLK C	41.40	332.66	374.06 *
3923	404-14-04700	ANGEL WANNA JEAN, TOLTEC ARIZONA VALLEY #16 LOT 14 IN BLK	41.40	646.74	688.14
3924	404-14-04809	ANGEL WANNA JEAN, TOLTEC ARIZONA VALLEY #16 LOT 15 IN BLK	41.40	332.66	374.06 *
3925	404-14-04908	CRAFT LESLIE, TOLTEC ARIZONA VALLEY #16 LOT 16 IN BLK	41.40	332.66	374.06 *
3926	404-14-06101	KUSTOS JOSEPH & DORIS J, TOLTEC ARIZONA VALLEY #16 LOT 2 IN BLK D	41.40	59.44	100.84
3927	404-14-06804	BLASKO CATHERINE& ANDREW JOSEPH JR (EST), TOLTEC ARIZONA VALLEY #16 LOT 9 IN BLK D	41.40	1,068.87	1,110.27
3928	404-14-07307	ARIZONA VALLEY INC, TOLTEC ARIZONA VALLEY #16 LOT 3 IN BLK E	41.40	59.44	100.84
3929	404-14-07406	ARIZONA VALLEY INC, TOLTEC ARIZONA VALLEY #16 LOT 4 IN BLK E	41.40	59.44	100.84
3930	404-14-07802	HALL J MARIO, TOLTEC ARIZONA VALLEY #16 LOT 8 IN BLK E	41.40	176.93	218.33
3931	404-14-07901	ARIZONA VALLEY INC, TOLTEC ARIZONA VALLEY #16 LOT 9 IN BLK E	41.40	59.44	100.84
3932	404-14-08503	ARIZONA VALLEY INC, TOLTEC ARIZONA VALLEY #16 LOT 6 IN BLK F	41.40	59.44	100.84
3933	404-14-09303	ARIZONA VALLEY INC, TOLTEC ARIZONA VALLEY #16 LOT 14 IN BLK	41.40	59.44	100.84
3934	404-14-09402	KOLLEY MARTHA, TOLTEC ARIZONA VALLEY #16 LOT 15 IN BLK	41.40	929.13	970.53 *
3935	404-14-10509	ARIZONA VALLEY INC, TOLTEC ARIZONA VALLEY #16 LOT 26 IN BLK	41.40	59.44	100.84
3936	404-14-11507	ARIZONA VALLEY INC, TOLTEC ARIZONA VALLEY #16 LOT 10 IN BLK	41.40	59.44	100.84
3937	404-14-12208	ARNOLD JACK P & JEAN M, TOLTEC ARIZONA VALLEY #16 LOT 17 IN BLK	41.40	176.93	218.33 *
3938	404-14-12604	PROLAND GLOBAL INVESTMENTS LLC, TOLTEC ARIZONA VALLEY #16 LOT 21 IN BLK	41.40	929.13	970.53
3939	404-14-12703	ARIZONA VALLEY INC, TOLTEC ARIZONA VALLEY #16 LOT 22 IN BLK	41.40	59.44	100.84
3940	404-14-12802	ARAZONA VALLEY INC, TOLTEC ARIZONA VALLEY #16 LOT 23 IN BLK	41.40	59.44	100.84
3941	404-14-129				

Public Notice

Public Notice

Public Notice

Public Notice

Public Notice

Public Notice

Table with columns: Item #, Parcel #, Name & Legal Description, 2016 Amount, Prior Years, Sale Amount. Rows include property listings such as CUNNINGHAM M CHRISTINA, EP MONK DEVELOPMENT LLC, ARIZONA VALLEY INC, etc.

Table with columns: Item #, Parcel #, Name & Legal Description, 2016 Amount, Prior Years, Sale Amount. Rows include property listings such as MARTIN PHYLLIS, ARIZONA VALLEY INC, SALVATORE GATTO PARTNERS LP, etc.

B = PARCEL IN BANKRUPTCY NOT ELIGIBLE FOR SALE \* = PRIOR PURCHASED CERTIFICATES MAY EXIST ON THIS PARCEL

S = PRIOR YEAR AMOUNT INCLUDES DELINQUENT TAXES INVOLVING SPLITS

### Public Notice

### Public Notice

### Public Notice

### Public Notice

### Public Notice

### Public Notice

Item #	Parcel #	Name & Legal Description	2016 Amount	Prior Years	Sale Amount
4068	404-16-00901	BAKER ROBERT ANDREW FAMILY LIVING TRUST, TOLTEC ARIZONA VALLEY #18 LOT 9 IN BLK A	41.40	315.99	357.39
4069	404-16-01008	BAKER ROBERT ANDREW FAMILY LIVING TRUST, TOLTEC ARIZONA VALLEY #18 LOT 10 IN BLK	41.40	315.99	357.39
4070	404-16-01107	BAKER ROBERT ANDREW FAMILY LIVING TRUST, TOLTEC ARIZONA VALLEY #18 LOT 11 IN BLK	41.40	315.99	357.39
4071	404-16-01404	ISAAC GEROGE, TOLTEC ARIZONA VALLEY #18 LOT 3 IN BLK B	41.40	176.93	218.33
4072	404-16-01503	ISAAC GEORGE, TOLTEC ARIZONA VALLEY #18 LOT 4 IN BLK B	41.40	114.83	156.23
4073	404-16-01800	ARIZONA VALLEY INC, TOLTEC ARIZONA VALLEY #18 LOT 7 IN BLK B	41.40	59.44	100.84
4074	404-16-03301	GROVE CHARLES R, TOLTEC ARIZONA VALLEY #18 LOT 22 IN BLK G	41.40	315.99	357.39
4075	404-16-03806	ARIZONA VALLEY INC, TOLTEC ARIZONA VALLEY #18 LOT 27 IN BLK	41.40	59.44	100.84
4076	404-16-04101	SCHMITT EUGENE C, TOLTEC ARIZONA VALLEY #18 LOT 3 IN BLK C	41.40	760.92	802.32
4077	404-16-04408	MILLER RUSSELL SHANE TR, TOLTEC ARIZONA VALLEY #18 LOT 6 IN BLK C	41.40	760.92	802.32
4078	404-16-04606	ARIZONA VALLEY INC, TOLTEC ARIZONA VALLEY #18 LOT 8 IN BLK C	41.40	59.44	100.84
4079	404-16-05702	ARIZONA VALLEY INC, TOLTEC ARIZONA VALLEY #18 LOT 19 IN BLK	41.40	59.44	100.84
4080	404-16-06106	ZAKARIASEN WILLIAM W, TOLTEC ARIZONA VALLEY #18 LOT 23 IN BLK	41.40	315.99	357.39
4081	404-16-06205	ARIZONA VALLEY INC, TOLTEC ARIZONA VALLEY #18 LOT 24 IN BLK	41.40	59.44	100.84
4082	404-16-06304	ARIZONA VALLEY INC, TOLTEC ARIZONA VALLEY #18 LOT 25 IN BLK	41.40	59.44	100.84
4083	404-16-06403	ARIZONA VALLEY INC, TOLTEC ARIZONA VALLEY #18 LOT 26 IN BLK	41.40	59.44	100.84
4084	404-16-06502	ARIZONA VALLEY INC, TOLTEC ARIZONA VALLEY #18 LOT 1 IN BLK D	41.40	59.44	100.84
4085	404-16-06601	ARIZONA VALLEY INC, TOLTEC ARIZONA VALLEY #18 LOT 2 IN BLK D	41.40	59.44	100.84
4086	404-16-07104	GRALEWSKI LEONARD & JOANNE, TOLTEC ARIZONA VALLEY #18 LOT 7 IN BLK D	41.40	315.99	357.39
4087	404-16-07203	GRALEWSKI LEONARD & JOANNE, TOLTEC ARIZONA VALLEY #18 LOT 8 IN BLK D	41.40	315.99	357.39
4088	404-16-07302	LONG JENNELLE, TOLTEC ARIZONA VALLEY #18 LOT 9 IN BLK D	41.40	678.27	719.67
4089	404-16-07500	GOTTS GLADYS, TOLTEC ARIZONA VALLEY #18 LOT 11 IN BLK	41.40	176.93	218.33
4090	404-16-07807	ARIZONA VALLEY INC, TOLTEC ARIZONA VALLEY #18 LOT 14 IN BLK	41.40	59.44	100.84
4091	404-16-07906	ARIZONA VALLEY INC, TOLTEC ARIZONA VALLEY #18 LOT 15 IN BLK	41.40	59.44	100.84
4092	404-16-08201	ARIZONA VALLEY INC, TOLTEC ARIZONA VALLEY #18 LOT 18 IN BLK	41.40	59.44	100.84
4093	404-16-08508	KOWALSKI RAYMOND & STELLA, TOLTEC ARIZONA VALLEY #18 LOT 21 IN BLK	41.40	114.83	156.23
4094	404-16-09001	MATTEA ROGER, TOLTEC ARIZONA VALLEY #18 LOT 26 IN BLK	51.40	0.00	51.40
4095	404-16-09100	JOHNSON WILLIAM & IDA K, TOLTEC ARIZONA VALLEY #18 LOT 1 IN BLK E	51.40	0.00	51.40
4096	404-16-11106	ARIZONA VALLEY INC, TOLTEC ARIZONA VALLEY #18 LOT 21 IN BLK	41.40	59.44	100.84
4097	404-16-11304	WOLIN ELMER A, TOLTEC ARIZONA VALLEY #18 LOT 23 IN BLK	41.40	315.99	357.39
4098	404-16-11403	ARIZONA VALLEY INC, TOLTEC ARIZONA VALLEY #18 LOT 24 IN BLK	41.40	59.44	100.84
4099	404-16-12401	KAYE SAM & ROSE, TOLTEC ARIZONA VALLEY #18 LOT 8 IN BLK F	41.40	114.83	156.23
4100	404-16-13102	FEE MANSON G & CARMEL ROBINSON (TR), TOLTEC ARIZONA VALLEY #18 LOT 15 IN BLK	51.40	0.00	51.40
4101	404-16-13300	WIMBERLY JAMES D, TOLTEC ARIZONA VALLEY #18 LOT 17 IN BLK	51.40	0.00	51.40
4102	404-16-13409	WIMBERLY JAMES D, TOLTEC ARIZONA VALLEY #18 LOT 18 IN BLK	51.40	0.00	51.40
4103	404-16-13508	WIMBERLY JAMES D, TOLTEC ARIZONA VALLEY #18 LOT 19 IN BLK	51.40	0.00	51.40
4104	404-16-13607	WIMBERLY JAMES D, TOLTEC ARIZONA VALLEY #18 LOT 20 IN BLK	51.40	0.00	51.40
4105	404-16-13805	JLK REAL ESTATE INVESTMENT CORP, TOLTEC ARIZONA VALLEY #18 LOT 22 IN BLK	41.40	585.73	627.13
4106	404-16-13904	JLK REAL ESTATE INVESTMENT CORP, TOLTEC ARIZONA VALLEY #18 LOT 23 IN BLK	41.40	585.73	627.13
4107	404-16-14001	CAPOZZOLI MARIO, TOLTEC ARIZONA VALLEY #18 LOT 24 IN BLK	41.40	760.92	802.32
4108	404-16-14803	ARIZONA VALLEY INC, TOLTEC ARIZONA VALLEY #18 LOT 6 IN BLK G	41.40	59.44	100.84
4109	404-16-15008	ARIZONA VALLEY INC, TOLTEC ARIZONA VALLEY #18 LOT 8 IN BLK G	41.40	59.44	100.84
4110	404-16-15909	ARIZONA VALLEY INC, TOLTEC ARIZONA VALLEY #18 LOT 17 IN BLK	41.40	59.44	100.84
4111	404-16-16105	SALVATORE GATTO PARTNERS LP, TOLTEC ARIZONA VALLEY #18 LOT 19 IN BLK	41.40	760.92	802.32
4112	404-16-16204	ARIZONA VALLEY INC, TOLTEC ARIZONA VALLEY #18 LOT 20 IN BLK	41.40	59.44	100.84
4113	404-16-17202	STEPANCHUK JOHN J & BETTE A, TOLTEC ARIZONA VALLEY #18 LOT 5 IN BLK H	41.40	315.99	357.39
4114	404-16-17301	STEPANCHUK JOHN J & BETTE A, TOLTEC ARIZONA VALLEY #18 LOT 6 IN BLK H	41.40	315.99	357.39
4115	404-16-17905	STANLEY EUGENE, TOLTEC ARIZONA VALLEY #18 LOT 4 IN BLK I	41.40	59.44	100.84
4116	404-16-18309	LAND TRUST COMPANY LLC, TOLTEC ARIZONA VALLEY #18 LOT 8 IN BLK I	51.40	0.00	51.40
4117	404-16-18507	WILLIAMS VERNON, TOLTEC ARIZONA VALLEY #18 LOT 10 IN BLK	41.40	315.99	357.39
4118	404-16-20404	MANNINA ROSANN, TOLTEC ARIZONA VALLEY #18 LOT 19 IN BLK	41.40	315.99	357.39
4119	404-16-20800	TREVILLIAN HOWARD (EST OF), TOLTEC ARIZONA VALLEY #18 LOT 23 IN BLK	51.40	0.00	51.40
4120	404-16-20909	MANNINA ROSANN, TOLTEC ARIZONA VALLEY #18 LOT 24 IN BLK	41.40	315.99	357.39
4121	404-16-22509	SYKES GENE T, TOLTEC ARIZONA VALLEY #18 LOT 14 IN BLK	41.40	176.93	218.33
4122	404-16-22608	SYKES GENE T, TOLTEC ARIZONA VALLEY #18 LOT 15 IN BLK	41.40	176.93	218.33
4123	404-16-23101	ROOPER RAYMOND H JR, TOLTEC ARIZONA VALLEY #18 LOT 20 IN BLK	51.40	0.00	51.40
4124	404-16-24109	ARIZONA VALLEY INC, TOLTEC ARIZONA VALLEY #18 LOT 4 IN BLK L	41.40	59.44	100.84
4125	404-16-25304	MILLER BENJAMIN & SYLVIA R, TOLTEC ARIZONA VALLEY #18 LOT 16 IN BLK	41.40	760.92	802.32
4126	404-16-26807	PRANZARONE RONALD J, TOLTEC ARIZONA VALLEY #18 LOT 5 IN BLK M	41.40	760.92	802.32
4127	404-16-27300	VANDEKERCKHOVE ROBERT H & BETTY L, TOLTEC ARIZONA VALLEY #18 LOT 10 IN BLK	41.40	678.27	719.67

Item #	Parcel #	Name & Legal Description	2016 Amount	Prior Years	Sale Amount
4128	404-16-27904	BLAUSER DANIEL & ANDREA, TOLTEC ARIZONA VALLEY #18 LOT 16 IN BLK	41.40	315.99	357.39
4129	404-16-28506	BROWN ELEANOR, TOLTEC ARIZONA VALLEY #18 LOT 22 IN BLK	51.40	0.00	51.40
4130	404-16-28605	SPURGEON EARL F & MABEL J, TOLTEC ARIZONA VALLEY #18 LOT 23 IN BLK	51.40	0.00	51.40
4131	404-16-29702	SEGAN PRENA SATINELLI, TOLTEC ARIZONA VALLEY #18 LOT 8 IN BLK N	41.40	678.27	719.67
4132	404-16-30502	DE MERCURIO ANTHONY M, TOLTEC ARIZONA VALLEY #18 LOT 16 IN BLK	41.40	851.57	892.97
4133	404-16-30601	ARIZONA VALLEY INC, TOLTEC ARIZONA VALLEY #18 LOT 17 IN BLK	41.40	59.44	100.84
4134	404-16-32607	BREWER R LARRY (EST OF), TOLTEC ARIZONA VALLEY #18 LOT 11 IN BLK	41.40	59.44	100.84
4135	404-16-32805	ARIZONA VALLEY INC, TOLTEC ARIZONA VALLEY #18 LOT 13 IN BLK	41.40	59.44	100.84
4136	404-16-33209	MURDOCK LAURIE J HUSS, TOLTEC ARIZONA VALLEY #18 LOT 17 IN BLK	41.40	315.99	357.39
4137	404-16-33308	MURDOCK LAURIE J HUSS, TOLTEC ARIZONA VALLEY #18 LOT 18 IN BLK	41.40	315.99	357.39
4138	404-16-33407	WOODS MURIEL R, TOLTEC ARIZONA VALLEY #18 LOT 19 IN BLK	41.40	678.27	719.67
4139	404-16-33506	WOODS MURIEL R, TOLTEC ARIZONA VALLEY #18 LOT 20 IN BLK	41.40	678.27	719.67
4140	404-16-33803	ARIZONA VALLEY INC, TOLTEC ARIZONA VALLEY #18 LOT 23 IN BLK	41.40	59.44	100.84
4141	404-16-33902	ARIZONA VALLEY INC, TOLTEC ARIZONA VALLEY #18 LOT 24 IN BLK	41.40	59.44	100.84
4142	404-16-34009	ARIZONA VALLEY INC, TOLTEC ARIZONA VALLEY #18 LOT 25 IN BLK	41.40	59.44	100.84
4143	404-16-34108	ARIZONA VALLEY INC, TOLTEC ARIZONA VALLEY #18 LOT 26 IN BLK	41.40	59.44	100.84
4144	404-16-34207	ARIZONA VALLEY INC, TOLTEC ARIZONA VALLEY #18 LOT 27 IN BLK	41.40	59.44	100.84
4145	404-17-01709	EP MONK DEVELOPMENT LLC, TOLTEC ARIZONA VALLEY #19 LOT 12 IN BLK	107.53	2,321.40	2,428.93
4146	404-17-02004	ARIZONA VALLEY INC, TOLTEC ARIZONA VALLEY #19 LOT 15 IN BLK	117.53	0.00	117.53
4147	404-17-02103	ARIZONA VALLEY INC, TOLTEC ARIZONA VALLEY #19 LOT 16 IN BLK	109.89	0.00	109.89
4148	404-17-02301	FAETZ JAMES E & ROSEMARY L CO-TRS, TOLTEC ARIZONA VALLEY #19 LOT 18 IN BLK	117.53	0.00	117.53
4149	404-17-03200	NADOLSKY HELEN, TOLTEC ARIZONA VALLEY #19 LOT 3 IN BLK C	117.53	0.00	117.53
4150	404-17-03309	ROSSI ANNA M TR, TOLTEC ARIZONA VALLEY #19 LOT 4 IN BLK C	117.53	0.00	117.53
4151	404-17-03804	ERICKSON DOROTHY E, TOLTEC ARIZONA VALLEY #19 LOT 9 IN BLK C	117.53	0.00	117.53
4152	404-17-04109	DOUGLAS JOSEPH G, TOLTEC ARIZONA VALLEY #19 LOT 12 IN BLK	107.53	449.41	556.94
4153	404-17-04208	DOUGLAS JOSEPH G, TOLTEC ARIZONA VALLEY #19 LOT 13 IN BLK	107.53	449.41	556.94
4154	404-17-04307	DOUGLAS JOSEPH G, TOLTEC ARIZONA VALLEY #19 LOT 14 IN BLK	107.53	667.30	774.83
4155	404-17-04406	DOUGLAS JOSEPH G, TOLTEC ARIZONA VALLEY #19 LOT 15 IN BLK	107.53	1,468.45	1,575.98
4156	404-17-04802	DOUGLAS JOSEPH G, TOLTEC ARIZONA VALLEY #19 LOT 19 IN BLK	107.53	1,468.45	1,575.98
4157	404-17-04901	ARIZONA VALLEY INC, TOLTEC ARIZONA VALLEY #19 LOT 20 IN BLK	41.40	59.44	100.84
4158	404-17-05106	ARIZONA VALLEY INC, TOLTEC ARIZONA VALLEY #19 LOT 22 IN BLK	41.40	59.44	100.84
4159	404-17-05304	ARIZONA VALLEY INC, TOLTEC ARIZONA VALLEY #19 LOT 24 IN BLK	41.40	59.44	100.84
4160	404-17-06203	WEGMANN FRITZ, TOLTEC ARIZONA VALLEY #19 LOT 3 IN BLK D	77.85	0.00	77.85
4161	404-17-06302	STERLING TRUST COMPANY CUSTODIAN, TOLTEC ARIZONA VALLEY #19 LOT 4 IN BLK D	67.85	675.81	743.66
4162	404-17-06401	STERLING TRUST COMPANY CUSTODIAN, TOLTEC ARIZONA VALLEY #19 LOT 5 IN BLK D	77.85	0.00	77.85
4163	404-17-06500	STERLING TRUST COMPANY CUSTODIAN, TOLTEC ARIZONA VALLEY #19 LOT 6 IN BLK D	77.85	0.00	77.85
4164	404-17-06609	STERLING TRUST COMPANY CUSTODIAN, TOLTEC ARIZONA VALLEY #19 LOT 7 IN BLK D	77.85	0.00	77.85
4165	404-17-06807	ARIZONA VALLEY INC, TOLTEC ARIZONA VALLEY #19 LOT 9 IN BLK D	41.40	59.44	100.84
4166	404-17-06906	ARIZONA VALLEY INC, TOLTEC ARIZONA VALLEY #19 LOT 10 IN BLK	41.40	59.44	100.84
4167	404-17-07003	ARIZONA VALLEY INC, TOLTEC ARIZONA VALLEY #19 LOT 11 IN BLK	41.40	59.44	100.84
4168	404-17-07201	ARIZONA VALLEY INC, TOLTEC ARIZONA VALLEY #19 LOT 13 IN BLK	41.40	59.44	100.84
4169	404-17-07300	WEGMANN FRITZ T, TOLTEC ARIZONA VALLEY #19 LOT 14 IN BLK	67.85	92.31	160.16
4170	404-17-07409	ARIZONA VALLEY INC, TOLTEC ARIZONA VALLEY #19 LOT 15 IN BLK	41.40	59.44	100.84
4171	404-17-07607	ARIZONA VALLEY INC, TOLTEC ARIZONA VALLEY #19 LOT 17 IN BLK	41.40	59.44	100.84
4172	404-17-07706	ARIZONA VALLEY INC, TOLTEC ARIZONA VALLEY #19 LOT 18 IN BLK	41.40	59.44	100.84
4173	404-17-07805	ARIZONA VALLEY INC, TOLTEC ARIZONA VALLEY #19 LOT 19 IN BLK	41.40	59.44	100.84
4174	404-17-08308	CLARK KENNETH JOE TR, TOLTEC ARIZONA VALLEY #19 LOT 24 IN BLK	67.85	685.22	753.07
4175	404-17-08704	VANT HUL BRIAN D, TOLTEC ARIZONA VALLEY #19 LOT 28 IN BLK	77.85	0.00	77.85
4176	404-17-08803	ARIZONA VALLEY INC, TOLTEC ARIZONA VALLEY #19 LOT 29 IN BLK	41.40	59.44	100.84
4177	404-17-11609	STERLING TRUST COMPANY CUSTODIAN, TOLTEC ARIZONA VALLEY #19 LOT 57 IN BLK	77.85	0.00	77.85
4178	404-18-01400	ARIZONA VALLEY INC, TOLTEC ARIZONA VALLEY 22 AMD: LOT 14 IN	41.40	59.44	100.84
4179	404-18-02002	DICICCO DANIEL & CARMELLA, TOLTEC ARIZONA VALLEY 22 AMD: LOT 3 IN B	107.53	784.85	892.38
4180	404-18-02309	PRIDE PAMELA, TOLTEC ARIZONA VALLEY 22 AMD: LOT 6 IN B	117.53	0.00	117.53
4181	404-18-03703	CALLINGHAM KATHERINE, TOLTEC ARIZONA VALLEY 22 AMD: LOT 20 IN	41.40	315.99	357.39
4182	404-18-03901	ARIZONA VALLEY INC, TOLTEC ARIZONA VALLEY 22 AMD: LOT 22 IN	41.40	59.44	100.84
4183	404-18-04107	ARIZONA VALLEY INC, TOLTEC ARIZONA VALLEY 22 AMD: LOT 24 IN	41.40	59.44	100.84
4184	404-18-04602	SPIERS MICHAEL D, TOLTEC ARIZONA VALLEY 22 AMD: LOT 4 IN B	103.41	409.34	512.75
4185	404-18-04909	ARIZONA VALLEY INC, TOLTEC ARIZONA VALLEY 22 AMD: LOT 7 IN B	41.40	59.44	100.84
4186	404-18-05005	ARIZONA VALLEY INC, TOLTEC ARIZONA VALLEY 22 AMD: LOT 8 IN B	41.40	59.44	100.84
4187	404-18-05203	SANTA CRUZ INV GROUP LLC, TOLTEC ARIZONA VALLEY 22 AMD: LOT 10 IN	51.40	0.00	51.40
4188	404-18-05302	SANTA CRUZ INV GROUP LLC, TOLTEC ARIZONA VALLEY 22 AMD: LOT 11 IN	51.40	0.00	51.40
4189	404-18-05401	SANTA CRUZ INV GROUP LLC, TOLTEC ARIZONA VALLEY 22 AMD: LOT 12 IN	51.40	0.00	51.40
4190	404-18-05500	SANTA CRUZ INV GROUP LLC, TOLTEC ARIZONA VALLEY 22 AMD: LOT 13 IN	51.40	0.00	51.40

B = PARCEL IN BANKRUPTCY NOT ELIGIBLE FOR SALE \* = PRIOR PURCHASED CERTIFICATES MAY EXIST ON THIS PARCEL

S = PRIOR YEAR AMOUNT INCLUDES DELINQUENT TAXES INVOLVING SPLITS

Public Notice

Public Notice

Public Notice

Public Notice

Public Notice

Public Notice

Table with columns: Item #, Parcel #, Name & Legal Description, 2016 Amount, Prior Years, Sale Amount. Contains 60 rows of public notice data.

B = PARCEL IN BANKRUPTCY NOT ELIGIBLE FOR SALE \* = PRIOR PURCHASED CERTIFICATES MAY EXIST ON THIS PARCEL

Table with columns: Item #, Parcel #, Name & Legal Description, 2016 Amount, Prior Years, Sale Amount. Contains 60 rows of public notice data.

S = PRIOR YEAR AMOUNT INCLUDES DELINQUENT TAXES INVOLVING SPLITS

## Public Notice

## Public Notice

## Public Notice

## Public Notice

## Public Notice

## Public Notice

Item #	Parcel #	Name & Legal Description	2016 Amount	Prior Years	Sale Amount	Item #	Parcel #	Name & Legal Description	2016 Amount	Prior Years	Sale Amount
4313	404-19-24400	ARIZONA VALLEY INC, TOLTEC ARIZONA VALLEY #30 LOT 3 IN BLK K	41.40	59.44	100.84	4381	404-20-07403	ARIZONA VALLEY INC, TOLTEC ARIZONA VALLEY #31 LOT 3 IN BLK C	41.40	59.44	100.84
4314	404-19-24608	ARIZONA VALLEY INC, TOLTEC ARIZONA VALLEY #30 LOT 5 IN BLK K	41.40	59.44	100.84	4382	404-20-07502	ARIZONA VALLEY INC, TOLTEC ARIZONA VALLEY #31 LOT 4 IN BLK C	41.40	59.44	100.84
4315	404-19-24905	GLS FAMILY LLC, TOLTEC ARIZONA VALLEY #30 LOT 8 IN BLK K	41.40	706.37	747.77 *	4383	404-20-07601	ARIZONA VALLEY INC, TOLTEC ARIZONA VALLEY #31 LOT 5 IN BLK C	41.40	59.44	100.84
4316	404-19-25001	ARIZONA VALLEY INC, TOLTEC ARIZONA VALLEY #30 LOT 9 IN BLK K	41.40	59.44	100.84	4384	404-20-07700	ARIZONA VALLEY INC, TOLTEC ARIZONA VALLEY #31 LOT 6 IN BLK C	41.40	59.44	100.84
4317	404-19-25100	ARIZONA VALLEY INC, TOLTEC ARIZONA VALLEY #30 LOT 10 IN BLK	41.40	59.44	100.84	4385	404-20-07809	ARIZONA VALLEY INC, TOLTEC ARIZONA VALLEY #31 LOT 7 IN BLK C	41.40	59.44	100.84
4318	404-19-25308	ARIZONA VALLEY INC, TOLTEC ARIZONA VALLEY #30 LOT 12 IN BLK	41.40	59.44	100.84	4386	404-20-07908	ARIZONA VALLEY INC, TOLTEC ARIZONA VALLEY #31 LOT 8 IN BLK C	41.40	59.44	100.84
4319	404-19-25407	ARIZONA VALLEY INC, TOLTEC ARIZONA VALLEY #30 LOT 13 IN BLK	41.40	59.44	100.84	4387	404-20-08203	ARIZONA VALLEY INC, TOLTEC ARIZONA VALLEY #31 LOT 11 IN BLK	41.40	59.44	100.84
4320	404-19-25506	ARIZONA VALLEY INC, TOLTEC ARIZONA VALLEY #30 LOT 14 IN BLK	41.40	59.44	100.84	4388	404-20-08401	ARIZONA VALLEY INC, TOLTEC ARIZONA VALLEY #31 LOT 13 IN BLK	41.40	59.44	100.84
4321	404-19-25605	ARIZONA VALLEY INC, TOLTEC ARIZONA VALLEY #30 LOT 15 IN BLK	41.40	59.44	100.84	4389	404-20-08609	ARIZONA VALLEY INC, TOLTEC ARIZONA VALLEY #31 LOT 15 IN BLK	41.40	59.44	100.84
4322	404-19-26009	ARIZONA VALLEY INC, TOLTEC ARIZONA VALLEY #30 LOT 19 IN BLK	41.40	59.44	100.84	4390	404-20-08708	ARIZONA VALLEY INC, TOLTEC ARIZONA VALLEY #31 LOT 16 IN BLK	41.40	59.44	100.84
4323	404-19-26603	WILLIAMS EDWARD F, TOLTEC ARIZONA VALLEY #30 LOT 25 IN BLK	41.40	443.49	484.89 *	4391	404-20-08807	ARIZONA VALLEY INC, TOLTEC ARIZONA VALLEY #31 LOT 17 IN BLK	41.40	59.44	100.84
4324	404-19-26801	ARIZONA VALLEY INC, TOLTEC ARIZONA VALLEY #30 LOT 1 IN BLK L	41.40	59.44	100.84	4392	404-20-08906	ARIZONA VALLEY INC, TOLTEC ARIZONA VALLEY #31 LOT 18 IN BLK	41.40	59.44	100.84
4325	404-19-27205	DIBENEDETTO MICHAEL, TOLTEC ARIZONA VALLEY #30 LOT 5 IN BLK L	41.40	59.44	100.84	4393	404-20-09003	ARIZONA VALLEY INC, TOLTEC ARIZONA VALLEY #31 LOT 19 IN BLK	41.40	59.44	100.84
4326	404-19-27700	ARIZONA VALLEY INC, TOLTEC ARIZONA VALLEY #30 LOT 10 IN BLK	41.40	59.44	100.84	4394	404-20-09102	ARIZONA VALLEY INC, TOLTEC ARIZONA VALLEY #31 LOT 20 IN BLK	41.40	59.44	100.84
4327	404-19-28302	ARIZONA VALLEY INC, TOLTEC ARIZONA VALLEY #30 LOT 16 IN BLK	41.40	59.44	100.84	4395	404-20-10001	ARIZONA VALLEY INC, TOLTEC ARIZONA VALLEY #31 LOT 3 IN BLK D	41.40	59.44	100.84
4328	404-19-28708	ARIZONA VALLEY INC, TOLTEC ARIZONA VALLEY #30 LOT 20 IN BLK	41.40	59.44	100.84	4396	404-20-10100	ARIZONA VALLEY INC, TOLTEC ARIZONA VALLEY #31 LOT 4 IN BLK D	41.40	59.44	100.84
4329	404-19-29508	ARIZONA VALLEY INC, TOLTEC ARIZONA VALLEY #30 LOT 4 IN BLK M	41.40	59.44	100.84	4397	404-20-10209	ARIZONA VALLEY INC, TOLTEC ARIZONA VALLEY #31 LOT 5 IN BLK D	41.40	59.44	100.84
4330	404-19-29607	WALKER JOESPH A III, TOLTEC ARIZONA VALLEY #30 LOT 5 IN BLK M	51.40	0.00	51.40	4398	404-20-10308	ARIZONA VALLEY INC, TOLTEC ARIZONA VALLEY #31 LOT 6 IN BLK D	41.40	59.44	100.84
4331	404-19-29706	VOSS KENNETH J, TOLTEC ARIZONA VALLEY #30 LOT 6 IN BLK M	41.40	59.44	100.84 *	4399	404-20-10506	ARIZONA VALLEY INC, TOLTEC ARIZONA VALLEY #31 LOT 8 IN BLK D	41.40	59.44	100.84
4332	404-19-29805	VOSS KENNETH J & JOYCE K, TOLTEC ARIZONA VALLEY #30 LOT 7 IN BLK M	41.40	59.44	100.84 *	4400	404-20-10803	ARIZONA VALLEY INC, TOLTEC ARIZONA VALLEY #31 LOT 11 IN BLK	41.40	59.44	100.84
4333	404-19-29904	ARIZONA VALLEY INC, TOLTEC ARIZONA VALLEY #30 LOT 8 IN BLK M	41.40	59.44	100.84	4401	404-20-11207	ARIZONA VALLEY INC, TOLTEC ARIZONA VALLEY #31 LOT 15 IN BLK	41.40	59.44	100.84
4334	404-19-30001	MERANDA DOROTHY A, TOLTEC ARIZONA VALLEY #30 LOT 9 IN BLK M	41.40	59.44	100.84 *	4402	404-20-11306	ARIZONA VALLEY INC, TOLTEC ARIZONA VALLEY #31 LOT 16 IN BLK	41.40	59.44	100.84
4335	404-19-30100	ARIZONA VALLEY INC, TOLTEC ARIZONA VALLEY #30 LOT 10 IN BLK	41.40	59.44	100.84	4403	404-20-11603	SILVER STANFORD M, TOLTEC ARIZONA VALLEY #31 LOT 19 IN BLK	41.40	59.44	100.84 *
4336	404-19-30308	HENDRICKSON JOHN W, TOLTEC ARIZONA VALLEY #30 LOT 12 IN BLK	41.40	59.44	100.84 *	4404	404-20-12205	ARIZONA VALLEY INC, TOLTEC ARIZONA VALLEY #31 LOT 6 IN BLK E	41.40	59.44	100.84
4337	404-19-30407	ARIZONA VALLEY INC, TOLTEC ARIZONA VALLEY #30 LOT 13 IN BLK	41.40	59.44	100.84	4405	404-20-12304	ARIZONA VALLEY INC, TOLTEC ARIZONA VALLEY #31 LOT 7 IN BLK E	41.40	59.44	100.84
4338	404-19-30506	MACY DEAN, TOLTEC ARIZONA VALLEY #30 LOT 14 IN BLK	41.40	59.44	100.84 *	4406	404-20-12502	ARIZONA VALLEY INC, TOLTEC ARIZONA VALLEY #31 LOT 9 IN BLK E	41.40	59.44	100.84
4339	404-19-30704	ARIZONA VALLEY INC, TOLTEC ARIZONA VALLEY #30 LOT 16 IN BLK	41.40	59.44	100.84	4407	404-20-12601	ARIZONA VALLEY INC, TOLTEC ARIZONA VALLEY #31 LOT 10 IN BLK	41.40	59.44	100.84
4340	404-19-31108	DEVALVE ALBERT S, TOLTEC ARIZONA VALLEY #30 LOT 1 IN BLK N	41.40	641.25	682.65	4408	404-20-12700	ARIZONA VALLEY INC, TOLTEC ARIZONA VALLEY #31 LOT 11 IN BLK	41.40	59.44	100.84
4341	404-19-31504	ARIZONA VALLEY INC, TOLTEC ARIZONA VALLEY #30 LOT 5 IN BLK N	41.40	59.44	100.84	4409	404-20-12809	ARIZONA VALLEY INC, TOLTEC ARIZONA VALLEY #31 LOT 12 IN BLK	41.40	59.44	100.84
4342	404-19-32106	ARIZONA VALLEY INC, TOLTEC ARIZONA VALLEY #30 LOT 1 IN BLK O	41.40	59.44	100.84	4410	404-20-12908	LEVERAGED LAND CO LLC, TOLTEC ARIZONA VALLEY #31 LOT 1 IN BLK F	41.40	59.44	100.84 *
4343	404-19-32205	ARIZONA VALLEY INC, TOLTEC ARIZONA VALLEY #30 LOT 2 IN BLK O	41.40	59.44	100.84	4411	404-20-13005	LEVERAGED LAND CO LLC, TOLTEC ARIZONA VALLEY #31 LOT 2 IN BLK F	41.40	59.44	100.84 *
4344	404-19-32304	ARIZONA VALLEY INC, TOLTEC ARIZONA VALLEY #30 LOT 3 IN BLK O	41.40	59.44	100.84	4412	404-20-13104	LEVERAGED LAND CO LLC, TOLTEC ARIZONA VALLEY #31 LOT 3 IN BLK F	41.40	59.44	100.84 *
4345	404-19-32700	DESCHAINED CHARLES O & ESTELLE F, TOLTEC ARIZONA VALLEY #30 LOT 7 IN BLK O	41.40	59.44	100.84 *	4413	404-20-13203	ARIZONA VALLEY INC, TOLTEC ARIZONA VALLEY #31 LOT 4 IN BLK F	41.40	59.44	100.84
4346	404-19-32809	ARIZONA VALLEY INC, TOLTEC ARIZONA VALLEY #30 LOT 8 IN BLK O	41.40	59.44	100.84	4414	404-20-14300	ARIZONA VALLEY INC, TOLTEC ARIZONA VALLEY #31 LOT 10 IN BLK	41.40	59.44	100.84
4347	404-20-00507	ARIZONA VALLEY INC, TOLTEC ARIZONA VALLEY #31 LOT 5 IN BLK A	41.40	59.44	100.84	4415	404-20-14409	ARIZONA VALLEY INC, TOLTEC ARIZONA VALLEY #31 LOT 11 IN BLK	41.40	59.44	100.84
4348	404-20-00606	ARIZONA VALLEY INC, TOLTEC ARIZONA VALLEY #31 LOT 6 IN BLK A	41.40	59.44	100.84	4416	404-20-14508	ARIZONA VALLEY INC, TOLTEC ARIZONA VALLEY #31 LOT 12 IN BLK	41.40	59.44	100.84
4349	404-20-01307	ARIZONA VALLEY INC, TOLTEC ARIZONA VALLEY #31 LOT 13 IN BLK	41.40	59.44	100.84	4417	404-20-14607	ARIZONA VALLEY INC, TOLTEC ARIZONA VALLEY #31 LOT 13 IN BLK	41.40	59.44	100.84
4350	404-20-01802	RUDD CURT A, TOLTEC ARIZONA VALLEY #31 LOT 18 IN BLK	41.40	59.44	100.84	4418	404-20-14706	ARIZONA VALLEY INC, TOLTEC ARIZONA VALLEY #31 LOT 14 IN BLK	41.40	59.44	100.84
4351	404-20-01901	ARIZONA VALLEY INC, TOLTEC ARIZONA VALLEY #31 LOT 19 IN BLK	41.40	59.44	100.84	4419	404-20-14904	ARIZONA VALLEY INC, TOLTEC ARIZONA VALLEY #31 LOT 16 IN BLK	41.40	59.44	100.84
4352	404-20-02008	ARIZONA VALLEY INC, TOLTEC ARIZONA VALLEY #31 LOT 20 IN BLK	41.40	59.44	100.84	4420	404-20-15000	ARIZONA VALLEY INC, TOLTEC ARIZONA VALLEY #31 LOT 17 IN BLK	41.40	59.44	100.84
4353	404-20-02503	EZEI ALEX & EMELIA, TOLTEC ARIZONA VALLEY #31 LOT 25 IN BLK	41.40	760.92	802.32 *	4421	404-20-15208	ARIZONA VALLEY INC, TOLTEC ARIZONA VALLEY #31 LOT 19 IN BLK	41.40	59.44	100.84
4354	404-20-02701	ARIZONA VALLEY INC, TOLTEC ARIZONA VALLEY #31 LOT 27 IN BLK	41.40	59.44	100.84	4422	404-20-15307	STEWART ALBERT H & GLADENE, TOLTEC ARIZONA VALLEY #31 LOT 20 IN BLK	41.40	59.44	100.84 *
4355	404-20-02800	ARIZONA VALLEY INC, TOLTEC ARIZONA VALLEY #31 LOT 28 IN BLK	41.40	59.44	100.84	4423	404-20-15802	ARIZONA VALLEY INC, TOLTEC ARIZONA VALLEY #31 LOT 25 IN BLK	41.40	59.44	100.84
4356	404-20-02909	ARIZONA VALLEY INC, TOLTEC ARIZONA VALLEY #31 LOT 29 IN BLK	41.40	59.44	100.84	4424	404-20-16008	ARIZONA VALLEY INC, TOLTEC ARIZONA VALLEY #31 LOT 27 IN BLK	41.40	59.44	100.84
4357	404-20-03006	ARIZONA VALLEY INC, TOLTEC ARIZONA VALLEY #31 LOT 30 IN BLK	41.40	59.44	100.84	4425	404-20-16404	ARIZONA VALLEY INC, TOLTEC ARIZONA VALLEY #31 LOT 31 IN BLK	41.40	59.44	100.84
4358	404-20-03105	EZEI ALEX & EMELIA, TOLTEC ARIZONA VALLEY #31 LOT 31 IN BLK	41.40	760.92	802.32 *	4426	404-20-16602	ARIZONA VALLEY INC, TOLTEC ARIZONA VALLEY #31 LOT 33 IN BLK	41.40	59.44	100.84
4359	404-20-03600	ARIZONA VALLEY INC, TOLTEC ARIZONA VALLEY #31 LOT 36 IN BLK	41.40	59.44	100.84	4427	404-20-16800	ARIZONA VALLEY INC, TOLTEC ARIZONA VALLEY #31 LOT 35 IN BLK	41.40	59.44	100.84
4360	404-20-03709	HEWSON THOMAS C, TOLTEC ARIZONA VALLEY #31 LOT 37 IN BLK	41.40	678.27	719.67 *	4428	404-20-16909	ARIZONA VALLEY INC, TOLTEC ARIZONA VALLEY #31 LOT 36 IN BLK	41.40	59.44	100.84
4361	404-20-03808	ARIZONA VALLEY INC, TOLTEC ARIZONA VALLEY #31 LOT 38 IN BLK	41.40	59.44	100.84	4429	404-20-17006	ARIZONA VALLEY INC, TOLTEC ARIZONA VALLEY #31 LOT 37 IN BLK	41.40	59.44	100.84
4362	404-20-04103	MARTIN FAMILY TRUST, TOLTEC ARIZONA VALLEY #31 LOT 2 IN BLK B	41.40	59.44	100.84 *	4430	404-20-17105	SOLTERE RICHARD R & LELIA E CO TRS, TOLTEC ARIZONA VALLEY #31 LOT 38 IN BLK	41.40	315.99	357.39 *
4363	404-20-04202	ARIZONA VALLEY INC, TOLTEC ARIZONA VALLEY #31 LOT 3 IN BLK B	41.40	59.44	100.84	4431	404-20-17600	ARIZONA VALLEY INC, TOLTEC ARIZONA VALLEY #31 LOT 2 IN BLK H	41.40	59.44	100.84
4364	404-20-04608	ARIZONA VALLEY INC, TOLTEC ARIZONA VALLEY #31 LOT 7 IN BLK B	41.40	59.44	100.84	4432	404-20-17709	ARIZONA VALLEY INC, TOLTEC ARIZONA VALLEY #31 LOT 3 IN BLK H	41.40	59.44	100.84
4365	404-20-04707	ARIZONA VALLEY INC, TOLTEC ARIZONA VALLEY #31 LOT 8 IN BLK B	41.40	59.44	100.84	4433	404-20-17808	ARIZONA VALLEY INC, TOLTEC ARIZONA VALLEY #31 LOT 4 IN BLK H	41.40	59.44	100.84
4366	404-20-04806	FABER JOHN A & DOLORES M, TOLTEC ARIZONA VALLEY #31 LOT 9 IN BLK B	41.40	311.66	353.06 *	4434	404-20-17907	ARIZONA VALLEY INC, TOLTEC ARIZONA VALLEY #31 LOT 5 IN BLK H	41.40	59.44	100.84
4367	404-20-04905	ARIZONA VALLEY INC, TOLTEC ARIZONA VALLEY #31 LOT 10 IN BLK	41.40	59.44	100.84	4435	404-20-18004	DUNCAN DEREK, TOLTEC ARIZONA VALLEY #31 LOT 6 IN BLK H	51.40	0.00	51.40
4368	404-20-05100	ARIZONA VALLEY INC, TOLTEC ARIZONA VALLEY #31 LOT 12 IN BLK	41.40	59.44	100.84	4436	404-20-18301	ARIZONA VALLEY INC, TOLTEC ARIZONA VALLEY #31 LOT 10 IN BLK	41.40	59.44	100.84
4369	404-20-05308	EZEI ALEX & EMELIA, TOLTEC ARIZONA VALLEY #31 LOT 14 IN BLK	41.40	59.44	100.84 *	4437	404-20-18608	KILLEWICH ROBERT V, TOLTEC ARIZONA VALLEY #31 LOT 13 IN BLK	41.40	315.99	357.39 *
4370	404-20-05506	ARIZONA VALLEY INC, TOLTEC ARIZONA VALLEY #31 LOT 16 IN BLK	41.40	59.44	100.84	4438	404-20-18707	ARIZONA VALLEY INC, TOLTEC ARIZONA VALLEY #31 LOT 14 IN BLK	41.40	59.44	100.84
4371	404-20-05605	ARIZONA VALLEY INC, TOLTEC ARIZONA VALLEY #31 LOT 17 IN BLK	41.40	59.44	100.84	4439	404-20-18806	ARIZONA VALLEY INC, TOLTEC ARIZONA VALLEY #31 LOT 15 IN BLK	41.40	59.44	100.84
4372	404-20-05704	ARIZONA VALLEY INC, TOLTEC ARIZONA VALLEY #31 LOT 18 IN BLK	41.40	59.44	100.84	4440	404-20-18905	ARIZONA VALLEY INC, TOLTEC ARIZONA VALLEY #31 LOT 16 IN BLK	41.40	59.44	100.84
4373	404-20-06207	ARIZONA VALLEY INC, TOLTEC ARIZONA VALLEY #31 LOT 23 IN BLK	41.40	59.44	100.84	4441	404-20-19101	PRUITT ARTHUR & BROWN GEORGE W, TOLTEC ARIZONA VALLEY #31 LOT 18 IN BLK	4		



Public Notice

Table with 6 columns: Item #, Parcel #, Name & Legal Description, 2016 Amount, Prior Years, Sale Amount. Rows 4445-515.

B = PARCEL IN BANKRUPTCY NOT ELIGIBLE FOR SALE \* = PRIOR PURCHASED CERTIFICATES MAY EXIST ON THIS PARCEL

Public Notice

Public Notice

Public Notice

Public Notice

Public Notice

Table with 6 columns: Item #, Parcel #, Name & Legal Description, 2016 Amount, Prior Years, Sale Amount. Rows 4516-5250.

S = PRIOR YEAR AMOUNT INCLUDES DELINQUENT TAXES INVOLVING SPLITS

Public Notice						Public Notice					
Item #	Parcel #	Name & Legal Description	2016 Amount	Prior Years	Sale Amount	Item #	Parcel #	Name & Legal Description	2016 Amount	Prior Years	Sale Amount
4572	405-03-22603	GONZALES ROBERT SA, COTTON CITY PROPER ELOY LOT 16 IN BLK 52	218.96	0.00	218.96 *	4628	405-05-06007	YSAGUIRRE EMILIO, CHULA VISTA SUBDIVISION ELOY LOT 1 IN BL	696.08	0.00	696.08
4573	405-03-23700	HODGES PAUL, COTTON CITY PROPER ELOY LOT 9 IN BLK 54	118.60	5,714.66	5,833.26	4629	405-05-06106	CERVANTES LUIS S & MARIA M, CHULA VISTA SUBDIVISION ELOY LOT 2 IN BL	456.92	0.00	456.92 *
4574	405-03-240A3	CITY OF ELOY, COTTON CITY PROPER: BLKS 55 & 56 & THAT	761.19	0.00	761.19	4630	405-05-07609	LILE AMPARO, CHULA VISTA SUBDIVISION ELOY LOT 2 IN BL	438.95	0.00	438.95
4575	405-03-241A2	JW FUNERAL SERVICES LLC, COTTON CITY PROPER ELOY LOTS 1 THRU 4 IN	6,826.35	0.00	6,826.35	4631	405-05-08300	REYES MARTINA GONZALES, CHULA VISTA SUBDIVISION ELOY LOT 9 IN BL	313.72	0.00	313.72
4576	405-03-25200	KUEBLER JONATHON L & KAREN L, COTTON CITY PROPER ELOY W 40' LOT 13 IN	285.97	0.00	285.97 *	4632	405-05-09209	CASTILLO MONICA T, CHULA VISTA SUBDIVISION ELOY W-62' OF LO	517.33	0.00	517.33
4577	405-03-255A5	ESCALANTE ART & ANDREA, COTTON CITY PROPER ELOY LOT 16 IN BLK 57	302.90	0.00	302.90	4633	405-05-09308	MASTERS ELROY & WILLIE MAE, CHULA VISTA SUBDIVISION ELOY E-2' OF LOT	594.45	0.00	594.45
4578	405-03-257B1	KUEBLER JONATHON L & KAREN L, COTTON CITY PROPER ELOY A PRT OF E-10' O	43.66	334.09	377.75 *	4634	405-05-18200	ROJAS CHRISTINA A, THIRD ADDITION TO COTTON CITY LOT 7 IN B	214.01	0.00	214.01
4579	405-03-267B9	HESTER FRANK ALLEN & REBECCA L, COTTON CITY PROPER ELOY LOT 12 IN BLK 58	108.91	136.45	245.36 *	4635	405-05-18606	MORAN EVA L, THIRD ADDITION TO COTTON CITY LOT 11 IN	609.66	0.00	609.66
4580	405-03-27305	VALENZUELA FRANCISCO & SALLY, COTTON CITY PROPER ELOY LOT 15 IN BLK 58	128.60	0.00	128.60	4636	405-05-19604	GUANAJUATO RAMIRO & LYDIA, THIRD ADDITION TO COTTON CITY LOT 1 IN B	416.15	0.00	416.15
4581	405-03-27404	VALENZUELA FRANCISCO & SALLY, COTTON CITY PROPER ELOY LOT 16 IN BLK 58	1,043.83	0.00	1,043.83	4637	405-05-20909	PARADES MANUELA, THIRD ADDITION TO COTTON CITY LOT 15 IN	194.34	0.00	194.34
4582	405-03-27503	VALENZUELA FRANCISCO & SALLY OLVERA, COTTON CITY PROPER ELOY LOT 17 IN BLK 58	510.57	0.00	510.57	4638	405-05-22509	CERVANTES NORBERTO R, THIRD ADDITION TO COTTON CITY LOT 7 IN B	224.04	0.00	224.04
4583	405-03-27602	RIVAS JOSE G & ANGELICA M, COTTON CITY PROPER ELOY LOT 1 IN BLK 59	302.31	0.00	302.31 *	4639	405-05-24505	MONDRAGON GERARDO, THIRD ADDITION TO COTTON CITY LOT 5 IN B	553.41	0.00	553.41
4584	405-03-28709	LEGATE KENNETH LYNN, COTTON CITY PROPER ELOY LOT 1 IN BLK 60	477.18	0.00	477.18	4640	405-05-25809	IBARRA FERNANDO JR & PATRICIA, THIRD ADDITION TO COTTON CITY LOT 2 IN B	198.31	0.00	198.31
4585	405-03-29806	HHH LLC, COTTON CITY PROPER ELOY LOT 5 IN BLK 63	118.60	315.97	434.57	4641	405-05-26609	LOPEZ MARIA ROCHA, THIRD ADDITION TO COTTON CITY LOT 10 IN	218.84	0.00	218.84
4586	405-03-29905	HHH LLC, COTTON CITY PROPER ELOY LOT 6 IN BLK 63	118.60	315.97	434.57	4642	405-05-26906	FLORES BERTHA C, THIRD ADDITION TO COTTON CITY LOT 14 IN	199.65	0.00	199.65
4587	405-03-30002	RODRIGUEZ RONNIE, COTTON CITY PROPER ELOY LOT 7 IN BLK 63	128.60	0.00	128.60	4643	405-05-28100	J AND J PROPERTY HOLDINGS LC, THIRD ADDITION TO COTTON CITY LOT 10 IN	62.44	3,501.24	3,563.68
4588	405-03-30101	RODRIGUEZ RONNIE, COTTON CITY PROPER ELOY LOTS 8 & 9 IN BL	218.96	0.00	218.96	4644	405-05-35709	MARTINEZ MICHAEL A, SECOND ADDITION TO COTTON CITY ELOY LOT	304.10	0.00	304.10 *
4589	405-03-30200	RODRIGUEZ RONNIE, COTTON CITY PROPER ELOY LOT 10 IN BLK 63	3,750.23	0.00	3,750.23	4645	405-05-36103	VIDAL SYLVIA, SECOND ADDITION TO COTTON CITY ELOY LOT	173.93	0.00	173.93
4590	405-03-30408	RODRIGUEZ RONNIE, COTTON CITY PROPER ELOY LOT 15 IN BLK 63	128.60	0.00	128.60	4646	405-05-36202	VALENZUELA CAROL, SECOND ADDITION TO COTTON CITY ELOY LOT	52.24	0.00	52.24 *
4591	405-03-31901	HHH LLC, COTTON CITY PROPER ELOY LOT 1 IN BLK 65	128.60	0.00	128.60 *	4647	405-05-36707	HERNANDEZ JESSE & MARIA I, SECOND ADDITION TO COTTON CITY ELOY LOT	837.63	2,209.80	3,047.43 *
4592	405-03-320A6	ESPINOZA MIGUEL A & MARTHA G, COTTON CITY PROPER ELOY LOT 2 IN BLK 65	209.49	0.00	209.49	4648	405-05-36806	COSILLOS DANIEL C JR, SECOND ADDITION TO COTTON CITY ELOY LOTS	1,102.35	0.00	1,102.35 *
4593	405-03-320B4	ESPINOZA MIGUEL A & MARTHA G, COTTON CITY PROPER ELOY E-50' OF LOT 2 I	128.60	0.00	128.60	4649	405-05-38208	VALENZUELA ELIAS G & MARGARET L V, VENZA HOMES ELOY E-35.40' OF LOT 5 & W-3	538.84	0.00	538.84 *
4594	405-03-331A3	BURCIAGA VICENTE, COTTON CITY PROPER ELOY LOTS 13 14 & 15	803.54	0.00	803.54 *	4650	405-05-40709	MADEWELL LONNIE S & MANDA J, VENZA HOMES ELOY LOT 32 & E-8.85 OF LOT	395.60	0.00	395.60
4595	405-03-33303	FITZGERALD GLEN, COTTON CITY PROPER ELOY LOT 16 IN BLK 65	143.79	367.66	511.45 *	4651	405-05-41509	PEREZ EDWARD S & HILDAA, CHULA VISTA SUBDIVISION E-5' OF LOT 8 BL	550.88	0.00	550.88
4596	405-03-34608	HHH LLC, COTTON CITY PROPER ELOY LOT 9 IN BLK 66	475.12	541.54	1,016.66 *	4652	405-06-01600	FLORES GEORGE & LORRAINE, 4TH ADD COTTON CITY ELOY LOT 16 IN BLK 2	118.60	156.18	274.78 *
4597	405-03-35100	HHH LLC, COTTON CITY PROPER ELOY LOT 16 IN BLK 66	118.60	315.97	434.57	4653	405-06-01808	FLORES GEORGE & LORRAINE, 4TH ADD COTTON CITY ELOY LOT 18 IN BLK 2	482.39	0.00	482.39 *
4598	405-03-35506	BAEZA CRUZ JR & ERNESTO, COTTON CITY PROPER ELOY LOT 20 IN BLK 66	114.64	347.82	462.46 *	4654	405-06-01907	FLORES GEORGE & LORRAINE, 4TH ADD COTTON CITY ELOY LOT 19 IN BLK 2	118.60	156.18	274.78 *
4599	405-03-35704	HHH LLC, COTTON CITY PROPER ELOY LOT 22 IN BLK 66	118.60	315.97	434.57	4655	405-06-03002	FLORES GEORGE & LORRAINE, 4TH ADD COTTON CITY ELOY LOT 30 IN BLK 2	118.60	314.58	433.18
4600	405-03-36306	HHH LLC, COTTON CITY PROPER ELOY LOT 7 IN BLK 67	118.60	315.97	434.57	4656	405-06-03507	DEBRA MUSE-WOLFF DBA JDD ENTERPRISES LLC, 4TH ADD COTTON CITY ELOY LOT 35 IN BLK 2	566.58	0.00	566.58 *
4601	405-03-36702	HHH LLC, COTTON CITY PROPER ELOY LOT 11 IN BLK 67	118.60	156.18	274.78	4657	405-06-07300	WRIGHT LORECE, JOE LOUIS HGTS LOT 6 IN BLK 1	128.60	0.00	128.60
4602	405-03-36801	HHH LLC, COTTON CITY PROPER ELOY LOT 12 IN BLK 67	118.60	315.97	434.57	4658	405-06-078A3	MARTINEZ HILARIA M & FLORES RAMON M, JOE LOUIS HEIGHTS ELOY: LOT 12 IN BLK 1	128.60	0.00	128.60
4603	405-03-37205	HHH LLC, COTTON CITY PROPER ELOY LOT 17 IN BLK 67	118.60	315.97	434.57	4659	405-06-08209	BUFORD EARLINE, JOE LOUIS HGTS ELOY LOT 17 IN BLK 1	118.60	156.18	274.78 *
4604	405-03-37403	HHH LLC, COTTON CITY PROPER ELOY LOT 19 IN BLK 67	251.13	0.00	251.13	4660	405-06-08803	WELTSCH DAVID, JOE LOUIS HGTS #1 ELOY LOT 7 IN BLK 2	133.35	1,387.40	1,520.75 *
4605	405-03-41009	VELAZQUEZ ZACARIAS V, COTTON CITY PROPER ELOY LOT 2 IN BLK 70	118.60	2,799.81	2,918.41 *	4661	405-06-09009	CHILDRESS JAMES, JOE LOUIS HGTS #1 ELOY LOT 9 IN BLK 2	1,228.09	0.00	1,228.09 *
4606	405-03-413A4	JUAREZ MANUELA M, COTTON CITY PROPER ELOY LOT 5 IN BLK 70	444.84	0.00	444.84 *	4662	405-06-09504	WHITE ARTHUR, JOE LOUIS HGTS #1 ELOY LOT 15 IN BLK 2	1,317.66	0.00	1,317.66 *
4607	405-03-41405	RODRIGUEZ LILY M, COTTON CITY PROPER ELOY LOT 7 IN BLK 70	118.60	156.18	274.78 *	4663	405-06-10205	SNEED JOHN GUINN & ODESSA, JOE LOUIS HGTS ELOY LOT 22 IN BLK 2	118.60	1,207.32	1,325.92 *
4608	405-03-42700	ESPINOZA SILVANO LUQUE, COTTON CITY PROPER ELOY LOT 3 IN BLK 71	114.64	284.35	398.99 *	4664	405-06-10908	GET SHORTY LLC, JOE LOUIS HGTS ELOY LOT 28 IN BLK 2	262.72	0.00	262.72
4609	405-03-42809	GET SHORTY LLC, COTTON CITY PROPER ELOY LOT 4 IN BLK 71	128.60	0.00	128.60	4665	405-06-13506	JONES ALICE, JOE LOUIS HGTS #2 ELOY LOT 9 IN BLK 2	118.60	306.65	425.25 *
4610	405-03-42908	ELLIE FAMILY LTD PSHIP, COTTON CITY PROPER ELOY LOT 5 IN BLK 71	233.49	0.00	233.49 *	4666	405-06-14504	DUNN MARGIE & GANT ZOINA ETAL, JOE LOUIS HGTS #2 LOTS 20 & 21 E IN BLK	863.89	0.00	863.89
4611	405-03-43401	RODRIGUEZ CHRIS V & LILY M, COTTON CITY PROPER ELOY LOT 10 IN BLK 71	225.98	0.00	225.98	4667	405-06-14702	WILLIAMS BARBARA, JOE LOUIS HGTS #2 ELOY LOTS 23 24 IN BLK 2	83.33	0.00	83.33 *
4612	405-03-43500	VALDEZ FRANK A, COTTON CITY PROPER ELOY LOT 11 IN BLK 71	128.60	0.00	128.60	4668	405-06-15105	VIDAL ELLA LORRAINE & ALFREDO JR, JOE LOUIS HTS #2 ELOY LOT 4 IN BLK 3	118.60	156.18	274.78 *
4613	405-03-448A3	GET SHORTY LLC, COTTON CITY PROPER ELOY LOT 4 IN BLK 72	356.67	0.00	356.67	4669	405-06-15204	VIDAL LORRAINE, JOE LOUIS HGTS #2 ELOY LOT 5 IN BLK 3	118.60	156.18	274.78 *
4614	405-03-45406	GUDINO JOSE LUIS & CELIA, COTTON CITY PROPER ELOY LOT 12 IN BLK 72	118.60	2,015.69	2,134.29	4670	405-06-16004	ACOSTA ADELA, JOE LOUIS HGTS #2 ELOY LOT 13 IN BLK 3	740.51	0.00	740.51
4615	405-03-45604	ELIZONDO SERGIO XAVIER, COTTON CITY PROPER ELOY LOT 14 IN BLK 72	118.60	2,015.69	2,134.29 *	4671	405-06-20709	BARRON RUBY, JOE LOUIS HEIGHTS ELOY #3 LOT 13 IN BLK	71.64	255.98	327.62
4616	405-03-46909	TURRENTINE JENNIFER A, COTTON CITY PROPER ELOY LOT 7 IN BLK 73	68.56	0.00	68.56	4672	405-06-21608	BEASLEY LINDA RUTH, JOE LOUIS HGTS #3 ELOY LOT 22 IN BLK 1	102.74	0.00	102.74
4617	405-03-48400	GUDINO JOSE LUIS & CELIA, COTTON CITY PROPER ELOY LOTS 7 8 IN BLK	1,211.40	0.00	1,211.40	4673	405-06-25104	ROBY SHARON A, JOE LOUIS HTS ELOY #3 LOT 9 IN BLK 3	128.60	0.00	128.60 *
4618	405-04-00508	WISE TERRY C & FRED, SANTA CRUZ VILLAGE ELOY LOT 5 IN BLK 1	281.40	0.00	281.40 *	4674	405-06-25807	GAXIOLA-SEPULVEDA JOSE I, JOE LOUIS HTS ELOY #3 LOT 16 IN BLK 3	128.60	0.00	128.60
4619	405-04-02405	PERALES FORTUNATO & VICKY R, SANTA CRUZ VILLAGE ELOY LOT 11 IN BLK 2	559.53	0.00	559.53	4675	405-06-26102	ZUNIGA ABELARDO & GERTRUDE, JOE LOUIS HTS ELOY #3 LOT 19 IN BLK 3	298.77	0.00	298.77
4620	405-04-04302	CALKINS CLIFFORD J, SANTA CRUZ VILLAGE ELOY LOT 2 IN BLK 3	482.39	0.00	482.39	4676	405-06-26300	MEDINA GENOVEVO ROCHA, JOE LOUIS HTS ELOY #3 LOT 21 IN BLK 3	128.60	0.00	128.60
4621	405-04-04708	BURDEN WILLIAM S & MELBA L, SANTA CRUZ VILLAGE ELOY LOT 6 & S1/2 LOT	531.26	0.00	531.26	4677	405-06-282A5	SALAZAR ELSA, JOE LOUIS HEIGHTS UNIT 3, ELOY: E1/2 OF	280.10	0.00	280.10 *
4622	405-04-08402	MARTIN RAQUEL NATALIE, SANTA CRUZ VILLAGE ELOY LOT 7 IN BLK 5	128.60	0.00	128.60	4678	405-06-28900	WILSON MARY, JOE LOUIS HGTS ELOY #3 LOT 2 IN BLK 6	128.60	0.00	128.60
4623	405-05-029A5	GONZALES ALLEN R JR & MARY HELEN, W-60.35' OF LOT 2 & E-2.90' OF LOT 3 IN	583.53	0.00	583.53	4679	405-06-29809	GUILLEN VERONICA, JOE LOUIS HGTS ELOY #3 LOT 11 IN BLK 6	398.51	0.00	398.51
4624	405-05-04309	OGLE GLORIA J, CHULA VISTA SUBDIVISION ELOY E1/2 OF LOT	645.96	0.00	645.96 *	4680	405-06-29908	HAMPTON DORIS PARKER, JOE LOUIS HGTS ELOY #3 LOT 12 IN BLK 6	128.60	0.00	128.60
4625	405-05-05306	BURCHETT CHERRY, CHULA VISTA SUBDIVISION ELOY LOT 10 IN B	492.20	0.00	492.20	4681	405-06-30401	WILSON MARY, JOE LOUIS HTS ELOY #3 LOT 17 & E2 OF LOT	171.73	0.00	171.73
4626	405-05-05504	MARTINEZ ISRAEL, CHULA VISTA SUBDIVISION ELOY LOT 12 IN B	475.60	0.00	475.60	4682	405-06-31102	MARTINEZ RAFAEL, 2ND ADDITION COTTON CITY ELOY LOT 4 IN B	118.60	1,053.77	1,172.37 *
4627	405-05-05801	ZUNIGA ABELARDO JR ETAL, CHULA VISTA SUBDIVISION ELOY LOT 15 IN B	225.32	0.00	225.32	4683	405-06-31201	MARTINEZ RAFAEL, SECOND ADDITION TO COTTON CITY ELOY LOT	118.60	1,053.77	1,172.37 *
						4684	405-06-31300	LEE HAWK W, 2ND ADDITION TO COTTON CITY ELOY LOT 6 I	118.60	1,053.77	1,172.37 *

B = PARCEL IN BANKRUPTCY NOT ELIGIBLE FOR SALE \* = PRIOR PURCHASED CERTIFICATES MAY EXIST ON THIS PARCEL

S = PRIOR YEAR AMOUNT INCLUDES DELINQUENT TAXES INVOLVING SPLITS

Public Notice

Public Notice

Public Notice

Public Notice

Public Notice

Public Notice

Table with 6 columns: Item #, Parcel #, Name & Legal Description, 2016 Amount, Prior Years, Sale Amount. Lists various real estate parcels and their associated financial details.

Table with 6 columns: Item #, Parcel #, Name & Legal Description, 2016 Amount, Prior Years, Sale Amount. Lists various real estate parcels and their associated financial details.

B = PARCEL IN BANKRUPTCY NOT ELIGIBLE FOR SALE \* = PRIOR PURCHASED CERTIFICATES MAY EXIST ON THIS PARCEL

S = PRIOR YEAR AMOUNT INCLUDES DELINQUENT TAXES INVOLVING SPLITS

Public Notice

Public Notice

Public Notice

Public Notice

Public Notice

Public Notice

Table with columns: Item #, Parcel #, Name & Legal Description, 2016 Amount, Prior Years, Sale Amount. Contains 4893 rows of property listing data.

B = PARCEL IN BANKRUPTCY NOT ELIGIBLE FOR SALE \* = PRIOR PURCHASED CERTIFICATES MAY EXIST ON THIS PARCEL

Table with columns: Item #, Parcel #, Name & Legal Description, 2016 Amount, Prior Years, Sale Amount. Contains 4893 rows of property listing data.

S = PRIOR YEAR AMOUNT INCLUDES DELINQUENT TAXES INVOLVING SPLITS

Public Notice

Public Notice

Public Notice

Public Notice

Public Notice

Public Notice

Item #	Parcel #	Name & Legal Description	2016 Amount	Prior Years	Sale Amount
4974	407-11-81400	MUNN JOYCE K, ARIZONA CITY #10 LOT 814	540.55	0.00	540.55
4975	407-11-82903	TIRYAKI AHMET, ARIZONA CITY #10 LOT 829	41.14	0.00	41.14
4976	407-11-84909	BARREGAR MICHAEL E, ARIZONA CITY #10 LOT 849, 7563.00 SF, 0	41.14	0.00	41.14
4977	407-11-85500	BORTHWICK JAMES L, ARIZONA CITY #10 LOT 855	540.55	0.00	540.55
4978	407-11-89205	DURAN SERVANDO MELENDEZ, ARIZONA CITY #10 LOT 892	404.04	0.00	404.04
4979	407-11-89601	MARINE RESOURCES INC, ARIZONA CITY #10 LOT 896	133.76	3,162.92	3,296.68 *
4980	407-11-91409	BENDER BROTHERS BUILDERS LLC, ARIZONA CITY #10 LOT 914	133.76	4,201.35	4,335.11 *
4981	407-12-00101	BENDER BROTHERS BUILDERS LLC, ARIZONA CITY #12 LOT 1	133.76	4,128.39	4,262.15 *
4982	407-12-00408	CACTUS WREN ENTERPRISES LLC, ARIZONA CITY #12 LOT 4	133.76	3,141.74	3,275.50
4983	407-12-01208	COTA ELOY, ARIZONA CITY #12 LOT 12	133.76	4,533.57	4,667.33
4984	407-12-05407	SHEELEY BRUCE A, ARIZONA CITY #12 LOT 54	143.76	0.00	143.76 *
4985	407-12-05605	BENDER BROTHERS BUILDERS LLC, ARIZONA CITY #12 LOT 56	133.76	4,146.58	4,280.34 *
4986	407-12-06603	BERNAL REYNALDO, ARIZONA CITY #12 LOT 66	935.13	0.00	935.13
4987	407-12-07908	FLATIRON REALTY HOLDINGS LLC, ARIZONA CITY #12 LOT 79	133.76	3,634.51	3,768.27
4988	407-12-08005	REGENCY FINANCIAL SERVICES, ARIZONA CITY #12 LOT 80	133.76	3,141.74	3,275.50
4989	407-12-08302	COTA ELOY, ARIZONA CITY #12 LOT 83	133.76	4,533.57	4,667.33
4990	407-12-09409	CACTUS WREN ENTERPRISES LLC, ARIZONA CITY #12 LOT 94	133.76	3,141.74	3,275.50
4991	407-12-09508	CACTUS WREN ENTERPRISES LLC, ARIZONA CITY #12 LOT 95	133.76	3,141.74	3,275.50
4992	407-12-10605	CENDANA PERRY C & CONSOLACION S, ARIZONA CITY #12 LOT 106	133.76	164.01	297.77
4993	407-12-11504	COTA ELOY, ARIZONA CITY #12 LOT 115	133.76	4,533.57	4,667.33
4994	407-12-11900	FLATIRON REALTY HOLDINGS LLC, ARIZONA CITY #12 LOT 119	133.76	3,134.70	3,268.46
4995	407-12-13401	BENDER BROTHERS BUILDERS LLC, ARIZONA CITY #12 LOT 134	133.76	4,146.58	4,280.34 *
4996	407-12-14409	BUSHNELL HOLDINGS LLC, ARIZONA CITY #12 LOT 144	133.76	4,146.58	4,280.34 *
4997	407-12-18509	LENNOX JAMES P SR, ARIZONA CITY #12 LOT 185	143.76	0.00	143.76
4998	407-12-18905	PEDERSEN DIANE, ARIZONA CITY #12 LOT 189	133.76	3,141.74	3,275.50
4999	407-12-19002	THOMPSON JIMMY, ARIZONA CITY #12 LOT 190	133.76	4,146.58	4,280.34
5000	407-12-19101	THOMPSON JIMMY, ARIZONA CITY #12 LOT 191	133.76	4,146.58	4,280.34
5001	407-12-21008	CACTUS WREN ENTERPRISES LLC, ARIZONA CITY #12 LOT 210	133.76	3,141.74	3,275.50
5002	407-12-21503	ASSET ADVISORS CONSULTING LLC, ARIZONA CITY #12 LOT 215	143.76	0.00	143.76 *
5003	407-12-29001	ROWLAND JACK, ARIZONA CITY #12 LOT 290	143.76	0.00	143.76
5004	407-12-30603	COTA ELOY, ARIZONA CITY #12 LOT 306	133.76	4,533.57	4,667.33
5005	407-12-32708	COTA ELOY, ARIZONA CITY #12 LOT 327	133.76	4,533.57	4,667.33
5006	407-12-32807	REGENCY FINANCIAL SERVICES LLC, ARIZONA CITY #12 LOT 328	133.76	3,141.74	3,275.50
5007	407-12-34308	CRISANTI DOMINIC & ANTONELLA, ARIZONA CITY #12 LOT 343	133.76	3,141.74	3,275.50
5008	407-12-34506	LEVENTERIS STAMATIS, ARIZONA CITY #12 LOT 345	143.76	0.00	143.76
5009	407-12-35107	COTA ELOY, ARIZONA CITY #12 LOT 351	133.76	4,533.57	4,667.33
5010	407-12-36808	IGNACIO EDMUNDO B, ARIZONA CITY #12 LOT 368	133.76	4,146.58	4,280.34
5011	407-12-36907	IGNACIO EDMUNDO B, ARIZONA CITY #12 LOT 369	133.76	4,146.58	4,280.34
5012	407-12-40107	NATL RECREATIONAL PROPERTIES OF AZ CITY, ARIZONA CITY #12 LOT 401	133.76	2,095.39	2,229.15 *
5013	407-12-47607	MARINE RESOURCES INC, ARIZONA CITY #12 LOT 476	133.76	3,141.74	3,275.50 *
5014	407-12-48704	FLATIRON REALTY HOLDINGS LLC, ARIZONA CITY #12 LOT 487	143.76	0.00	143.76
5015	407-12-50403	WESTERN SKY CONSTRUCTION LLC, ARIZONA CITY #12 LOT 504	133.76	4,146.58	4,280.34
5016	407-12-54603	MARINE RESOURCES INC, ARIZONA CITY #12 LOT 546	1,073.88	0.00	1,073.88 *
5017	407-12-58307	GARZA DORIA, ARIZONA CITY #12 LOT 583	1,195.06	0.00	1,195.06
5018	407-12-59800	OPGENORTH PETER J & GERDA, ARIZONA CITY #12 LOT 598	133.76	3,141.74	3,275.50
5019	407-12-60402	NAILS MICHAEL J, ARIZONA CITY #12 LOT 604	133.76	3,315.80	3,449.56
5020	407-12-60501	THOMPSON JIMMY, ARIZONA CITY #12 LOT 605	133.76	4,146.58	4,280.34
5021	407-12-61103	ALLEN MARGARET M (EST OF), ARIZONA CITY #12 LOT 611	143.76	0.00	143.76 *
5022	407-12-62408	REGENCY FINANCIAL SERVICES LLC, ARIZONA CITY #12 LOT 624	133.76	3,141.74	3,275.50
5023	407-12-62705	WRIGHT ALVIN C, ARIZONA CITY #12 LOT 627	143.76	0.00	143.76
5024	407-12-63307	KASIA HOMES LLC, ARIZONA CITY #12 LOT 633	133.76	4,146.58	4,280.34 *
5025	407-12-65203	STRYKEN PAUL V, ARIZONA CITY #12 LOT 652	133.76	4,146.58	4,280.34
5026	407-12-65500	BENDER BROTHERS BUILDERS LLC, ARIZONA CITY #12 LOT 655	133.76	4,151.82	4,285.58 *
5027	407-12-65609	ANDERSON STEVEN & WENDY, ARIZONA CITY #12 LOT 656	104.19	0.00	104.19
5028	407-12-66904	CELMER FRANK X, ARIZONA CITY #12 LOT 669	133.76	1,361.66	1,495.42
5029	407-12-67803	BENDER BROTHERS BUILDERS LLC, ARIZONA CITY #12 LOT 678	133.76	4,146.58	4,280.34 *
5030	407-12-69205	WEAVER DANEEN C, ARIZONA CITY #12 LOT 692	706.92	0.00	706.92 *
5031	407-12-69403	ESPARZA RUBEN M & IMELDA G, ARIZONA CITY #12 LOT 694	143.76	0.00	143.76
5032	407-12-73702	FARRIES SHANNON I TRUST, ARIZONA CITY #12 LOT 737	133.76	3,141.74	3,275.50
5033	407-12-74007	MANUEL INEZ P, ARIZONA CITY #12 LOT 740	1,068.68	0.00	1,068.68
5034	407-12-75004	COTA ELOY, ARIZONA CITY #12 LOT 750	133.76	4,533.57	4,667.33
5035	407-12-76101	SERIAL HOLDINGS LLC, ARIZONA CITY #12 LOT 761	133.76	3,634.51	3,768.27
5036	407-12-76507	CACTUS WREN ENTERPRISES LLC, ARIZONA CITY #12 LOT 765	133.76	3,141.74	3,275.50
5037	407-12-76606	CACTUS WREN ENTERPRISES LLC, ARIZONA CITY #12 LOT 766	133.76	3,141.74	3,275.50
5038	407-12-80202	WOLD CHARLES A, ARIZONA CITY #12 LOT 802	133.76	3,141.74	3,275.50
5039	407-12-81804	ORTEGA MARIA T, ARIZONA CITY #12 LOT 818	618.77	0.00	618.77
5040	407-12-81903	DARCY JOHN F & DENISE L, ARIZONA CITY #12 LOT 819	133.76	4,146.58	4,280.34 *
5041	407-12-82000	SANCHEZ ARIZONA TRUST, ARIZONA CITY #12 LOT 820	804.98	0.00	804.98
5042	407-12-85300	SHELLEY MARK A & WENDY S, ARIZONA CITY #12 LOT 853	143.76	0.00	143.76
5043	407-12-88403	COTA ELOY, ARIZONA CITY #12 LOT 884	133.76	4,533.57	4,667.33
5044	407-12-90300	NORGAL ALVIN L & RITA C, ARIZONA CITY #12 LOT 903	133.76	3,141.74	3,275.50
5045	407-12-91001	D J A PROPERTIES INC, ARIZONA CITY #12 LOT 910	133.76	164.01	297.77 *
5046	407-12-91209	STARK LYNDEN & LLOYD TRS, ARIZONA CITY #12 LOT 912	133.76	3,141.74	3,275.50 *
5047	407-12-91407	FLATIRON REALTY HOLDINGS LLC, ARIZONA CITY #12 LOT 914	133.76	3,141.74	3,275.50
5048	407-12-929B6	SYNERGY HOLDINGS LLC, ARIZONA CITY #12 E1/2 OF LOT 929	1,975.86	0.00	1,975.86 *
5049	407-12-94807	BURNS JUNE E, ARIZONA CITY UNIT #12B LOT 6	143.76	0.00	143.76
5050	407-12-97701	COZART KEVIN LEE, ARIZONA CITY UNIT #12B LOT 35	249.42	0.00	249.42 *
5051	407-12-98006	LOPEZ MANUELA, ARIZONA CITY UNIT #12B LOT 38	746.54	0.00	746.54
5052	407-12-98303	EHAVARRIA ROBERTO, ARIZONA CITY UNIT #12B LOT 41	546.10	0.00	546.10
5053	407-12-98600	ULINGER LEE P, ARIZONA CITY UNIT #12B LOT 44	683.56	0.00	683.56
5054	408-01-029V9	MONTENEGRO LEONARD J, BEG @ SE COR OF LOT 15 SUNLAND ESTATES I	93.34	0.00	93.34

Item #	Parcel #	Name & Legal Description	2016 Amount	Prior Years	Sale Amount
5055	408-01-029W7	MONTENEGRO LEONARD J, COM @ SW COR OF LOT 15 SUNLAND ESTATES I	688.60	0.00	688.60
5056	408-01-041B0	TKJS LLC, COM @ TH N/4 COR OF SEC 19-8S-7E TH E-96	227.21	293.01	520.22 *
5057	408-03-01403	ESTRELLA CARLOS A, TOLTEC ESTS WEST LOT 14	92.87	0.00	92.87
5058	408-03-01502	ESTRELLA CARLOS A, TOLTEC ESTS WEST LOT 15	162.38	0.00	162.38
5059	408-03-01601	ESTRELLA CARLOS A, TOLTEC ESTS WEST LOT 16	162.38	0.00	162.38
5060	408-03-02104	FELIX CARMELA MALDONADO, TOLTEC ESTS WEST LOT 21	55.41	0.00	55.41
5061	408-03-02807	TARANGO ERNEST S & ROSA LINDA, TOLTEC ESTS WEST LOT 28	152.38	198.78	351.16
5062	408-03-02906	TARANGO ERNEST S & ROSA LINDA, TOLTEC ESTS WEST LOT 29	139.44	184.19	323.63
5063	408-03-06105	SANCHEZ DANIEL F, TOLTEC ESTS WEST LOT 61	152.38	198.78	351.16 *
5064	408-03-06808	RIVAS DIANA, TOLTEC ESTS WEST LOT 68	134.91	0.00	134.91
5065	408-03-08903	MUNOZ HILDA, TOLTEC ESTS WEST LOT 89	162.38	0.00	162.38
5066	408-03-09505	MONREAL JORGE A, TOLTEC ESTS WEST LOT 95	162.38	0.00	162.38
5067	408-03-10107	RIVAS DIANA, TOLTEC ESTS WEST LOT 101	162.38	0.00	162.38
5068	408-03-11501	PEER JOAN, TOLTEC ESTS WEST LOT 115	162.38	0.00	162.38 *
5069	408-03-11600	WAY JOHN L, TOLTEC ESTS WEST LOT 116	162.38	0.00	162.38
5070	408-03-14307	RAYGOZA OSWALD C, TOLTEC ESTS WEST LOT 143	162.38	0.00	162.38
5071	408-03-15106	O LEILE JACK KEVIN, TOLTEC ESTS WEST LOT 151	152.38	198.78	351.16
5072	408-03-15205	O LEILE JACK KEVIN, TOLTEC ESTS WEST LOT 152	152.38	198.78	351.16
5073	408-03-20304	BARCELO ALVALUZ, TOLTEC ESTS WEST LOT 203	146.83	166.07	312.90
5074	408-03-23704	DI MAIO SAVERIO & LOUISE, TOLTEC ESTS WEST LOT 237	162.38	0.00	162.38
5075	408-03-23803	DI MAIO SAVERIO & LOUISE, TOLTEC ESTS WEST LOT 238	162.38	0.00	162.38
5076	408-03-24801	HERNADEZ LUIS & IRMA, TOLTEC ESTS WEST LOT 248	162.38	0.00	162.38
5077	408-03-24900	HERNADEZ LUIS & IRMA, TOLTEC ESTS WEST LOT 249	129.18	0.00	129.18
5078	408-04-065A7	NORIEGA JOSE MORENO, BEG AT SW COR OF SEC 5 N-02 DEG E-40' E-	174.82	0.00	174.82
5079	408-05-03503	MARTIN RAQUEL NATALIE, ARIZONA CITY #3 LOT 1454	171.64	0.00	171.64
5080	408-05-18204	YATES CYNTHIA A, ARIZONA CITY #3 LOT 1635	863.78	0.00	863.78
5081	408-05-24608	ROWLAND JACK, ARIZONA CITY #3 LOT 1715	540.55	0.00	540.55
5082	408-05-26504	COTA ELOY, ARIZONA CITY #3 LOT 1734	530.55	13,195.27	13,725.82
5083	408-05-26900	RUBY JEFFREY T & CANDY WHEELER, ARIZONA CITY #3 LOT 1738	57.00	0.00	57.00
5084	408-06-01901	REZKA ROBERT A, ARIZONA CITY #3 LOT 1612	537.06	0.00	537.06
5085	408-06-03006	ZARETZKE RONALD G & J A, ARIZONA CITY #6 LOT 2468	128.72	0.00	128.72
5086	408-06-13302	TUCKER KENNETH BRIAN, ARIZONA CITY #6 LOT 2571	674.63	0.00	674.63
5087	408-06-13906	MILLER RONALD T, ARIZONA CITY #6 LOT 2577	118.72	4,173.66	4,292.38
5088	408-06-18202	COTA ELOY, ARIZONA CITY #6 LOT 2620	118.72	4,657.86	4,776.58
5089	408-06-210A6	BRAITHWAITE RUSSEL J, ARIZONA CITY #6 LOTS 2647 & 2648	1,893.19	0.00	1,893.19
5090	408-06-21404	CAMARGO MIRTA, ARIZONA CITY #6 LOT 2652	341.44	0.00	341.44
5091	408-06-21701	KOZAK RUTH D, ARIZONA CITY #6 LOT 2655	118.72	146.85	265.57 *
5092	408-06-21800	KOZAK RUTH D, ARIZONA CITY #6 LOT 2656	118.72	146.85	265.57 *
5093	408-06-24002	JENSEN DONALD J, ARIZONA CITY #6 LOT 2678	128.72	0.00	128.72
5094	408-06-24903	HOLMES ANNA M, ARIZONA CITY #6 LOT 2687	581.57	0.00	581.57 *
5095	408-06-29001	SAWTOOTH HOME BUILDERS LLC, ARIZONA CITY #6 LOT 2728	118.72	1,344.50	1,463.22 *
5096	408-06-29902	BOULOS SALIM MASSAAD FARES, ARIZONA CITY #6 LOT 2737	128.72	0.00	128.72
5097	408-06-30900	FLATIRON REALTY HOLDINGS LLC, ARIZONA CITY #6 LOT 2747	118.72	4,136.73	4,255.45
5098	408-06-32203	NORDSTROM KIMBERLY, ARIZONA CITY #6 LOT 2760	118.72	4,173.66	4,292.38
5099	408-06-33508	FLATIRON REALTY HOLDINGS LLC, ARIZONA CITY #6 LOT 2773	118.72	3,141.69	3,260.41
5100	408-06-36402	ASSET ADVISORS CONSULTING LLC, ARIZONA CITY #6 LOT 2802	118.72	146.85	265.57 *
5101	408-06-36501	MARO CERETHA BESS, ARIZONA CITY #6 LOT 2803	128.72	0.00	128.72
5102	408-06-37004	SANDAU THOMAS VINCENT, ARIZONA CITY #6 LOT 2808	128.72	0.00	128.72
5103	408-06-38002	KENNEDY JERRY, ARIZONA CITY #6 LOT 2818	118.72	146.85	265.57 *
5104	408-06-39109	TUCKER JOSEPH & ARDYS FAM TRUST, ARIZONA CITY #6A LOT 2	128.72	0.00	128

**Public Notice****Public Notice****Public Notice****Public Notice****Public Notice****Public Notice**

Item #	Parcel #	Name & Legal Description	2016 Amount	Prior Years	Sale Amount	
5133	408-11-92108	ARIZONA STATE LAND DEPARTMENT, FORMERLY ASLD LEASE IRRIGATION ONLY A-52	0.00	1,385.66	1,385.66	*
5134	408-18-00502	D J A PROPERTIES INC, ARIZONA CITY #7 LOT 5	118.72	146.85	265.57	*
5135	408-18-01104	EP MONK DEVELOPMENT LLC, ARIZONA CITY #7 LOT 11	118.72	2,078.23	2,196.95	*
5136	408-18-01401	FLATIRON REALTY HOLDINGS LLC, ARIZONA CITY #7 LOT 14	118.72	4,125.37	4,244.09	
5137	408-18-02102	ASSET ADVISORS CONSULTING LLC, ARIZONA CITY #7 LOT 21	118.72	146.85	265.57	*
5138	408-18-02805	MALO ALEXANDER, ARIZONA CITY #7 LOT 28	118.72	3,138.74	3,257.46	
5139	408-18-03902	STERLING RIDGE REALTY INC, ARIZONA CITY #7 LOT 39	118.72	146.85	265.57	*
5140	408-18-04405	PRIHODA ELIZABETH L, ARIZONA CITY #7 LOT 44	128.72	0.00	128.72	
5141	408-18-05204	STERLING RIDGE REALTY INC, ARIZONA CITY #7 LOT 52	118.72	146.85	265.57	*
5142	408-18-06004	GRUMBACH RAY WILLIAM, ARIZONA CITY #7 LOT 60	128.72	0.00	128.72	
5143	408-18-06202	FLATIRON REALTY HOLDINGS LLC, ARIZONA CITY #7 LOT 62	118.72	146.85	265.57	
5144	408-18-06509	ABEL THELMA E, ARIZONA CITY #7 LOT 65	118.72	581.99	700.71	*
5145	408-18-07507	STATLER TODD A, ARIZONA CITY #7 LOT 75	118.72	3,138.74	3,257.46	
5146	408-18-11103	PAGE 90 PRODUCTIONS LLC, ARIZONA CITY #7 LOT 111	1,259.58	0.00	1,259.58	
5147	408-18-12903	COTA ELOY, ARIZONA CITY #7 LOT 129	118.72	4,642.84	4,761.56	
5148	408-18-13505	MILLER RONALD T, ARIZONA CITY #7 LOT 135	118.72	4,166.06	4,284.78	
5149	408-18-13703	FLATIRON REALTY HOLDINGS LLC, ARIZONA CITY #7 LOT 137	118.72	4,125.37	4,244.09	
5150	408-18-14008	GARCIA JOSE & CAMARGO MIRTA, ARIZONA CITY #7 LOT 140	697.74	0.00	697.74	
5151	408-18-16607	FLATIRON REALTY HOLDINGS LLC, ARIZONA CITY #7 LOT 166	118.72	3,614.57	3,733.29	
5152	408-18-17506	MARINE RESOURCES INC, ARIZONA CITY #7 LOT 175	118.72	2,078.23	2,196.95	*
5153	408-18-18504	KREMER KATHLEEN M, ARIZONA CITY #7 LOT 185	128.72	0.00	128.72	
5154	408-18-19304	LOWREY ANGUS, ARIZONA CITY #7 LOT 193	128.72	0.00	128.72	
5155	408-18-22100	STARK LYNDEN & LLOYD TRS, ARIZONA CITY #7 LOT 221	118.72	4,166.06	4,284.78	*
5156	408-18-22605	KREMER KATHLEEN M, ARIZONA CITY #7 LOT 226	128.72	0.00	128.72	
5157	408-18-25004	HATHAWAY WINFRED R, ARIZONA CITY #7 LOT 250	1,150.70	0.00	1,150.70	*
5158	408-18-26002	GOODRUM WILLIE & JENIFER S, ARIZONA CITY #7 LOT 260	128.72	0.00	128.72	
5159	408-18-281B3	CS PARADISO HOLDINGS LLC, ARIZONA CITY UNIT #7 LOT 281 BK-15 PG-27	118.72	3,120.99	3,239.71	
5160	408-18-35706	D J A PROPERTIES INC, ARIZONA CITY #7 LOT 357	118.72	146.85	265.57	*
5161	408-18-37207	STERLING RIDGE REALTY INC, ARIZONA CITY #7 LOT 372	118.72	146.85	265.57	*
5162	408-18-44609	PEARSON STUART L, ARIZONA CITY #7 LOT 446	1,519.19	0.00	1,519.19	
5163	408-18-45002	D J A PROPERTIES INC, ARIZONA CITY #7 LOT 450	161.64	188.36	350.00	*
5164	408-18-49806	ETHINGTON CONTRACTING LLC, ARIZONA CITY #7 LOT 498	161.64	4,248.93	4,410.57	
5165	408-18-52206	OYOLA JOSE JUAN B & MELISSA ANNE B, ARIZONA CITY #7 LOT 522	1,664.86	0.00	1,664.86	*
5166	408-18-55902	CORRALEJO ELVIRA M, ARIZONA CITY #7 LOT 559	1,211.54	0.00	1,211.54	*
5167	408-18-68707	FLATIRON REALTY HOLDINGS LLC, ARIZONA CITY #7 LOT 687	540.55	0.00	540.55	
5168	408-18-88606	DICKEY RANDOLPH L & KAREN R, ARIZONA CITY #7 LOT 886	48.17	0.00	48.17	
5169	408-19-00104	AMERICAN RAILWAY CONSULTANTS INC, TOLTEC PALMS ESTATES #1 LOT 1	41.40	58.37	99.77	
5170	408-19-00203	AMERICAN RAILWAY CONSULTANTS INC, TOLTEC PALMS ESTATES #1 LOT 2	41.40	58.37	99.77	
5171	408-19-00302	AMERICAN RAILWAY CONSULTANTS INC, TOLTEC PALMS ESTATES #1 LOT 3	41.40	58.37	99.77	
5172	408-19-00401	AMERICAN RAILWAY CONSULTANTS INC, TOLTEC PALMS ESTATES #1 LOT 4	41.40	58.37	99.77	
5173	408-19-00500	AMERICAN RAILWAY CONSULTANTS INC, TOLTEC PALMS ESTATES #1 LOT 5	41.40	58.37	99.77	
5174	408-19-00609	AMERICAN RAILWAY CONSULTANTS INC, TOLTEC PALMS ESTATES #1 LOT 6	41.40	58.37	99.77	
5175	408-19-00708	AMERICAN RAILWAY CONSULTANTS INC, TOLTEC PALMS ESTATES #1 LOT 7	41.40	58.37	99.77	
5176	408-19-00807	AMERICAN RAILWAY CONSULTANTS INC, TOLTEC PALMS ESTATES #1 LOT 8	41.40	58.37	99.77	
5177	408-19-00906	AMERICAN RAILWAY CONSULTANTS INC, TOLTEC PALMS ESTATES #1 LOT 9	41.40	58.37	99.77	
5178	408-19-01003	AMERICAN RAILWAY CONSULTANTS INC, TOLTEC PALMS ESTATES #1 LOT 10	41.40	58.37	99.77	
5179	408-19-01102	AMERICAN RAILWAY CONSULTANTS INC, TOLTEC PALMS ESTATES #1 LOT 11	41.40	58.37	99.77	
5180	408-19-01201	AMERICAN RAILWAY CONSULTANTS INC, TOLTEC PALMS ESTATES #1 LOT 12	41.40	58.37	99.77	
5181	408-19-01300	AMERICAN RAILWAY CONSULTANTS INC, TOLTEC PALMS ESTATES #1 LOT 13	41.40	58.37	99.77	
5182	408-19-01409	AMERICAN RAILWAY CONSULTANTS INC, TOLTEC PALMS ESTATES #1 LOT 14	41.40	58.37	99.77	
5183	408-19-01508	AMERICAN RAILWAY CONSULTANTS INC, TOLTEC PALMS ESTATES #1 LOT 15	41.40	58.37	99.77	
5184	408-19-01607	AMERICAN RAILWAY CONSULTANTS INC, TOLTEC PALMS ESTATES #1 LOT 16	41.40	58.37	99.77	
5185	408-19-01706	AMERICAN RAILWAY CONSULTANTS INC, TOLTEC PALMS ESTATES #1 LOT 17	41.40	58.37	99.77	
5186	408-19-01805	AMERICAN RAILWAY CONSULTANTS INC, TOLTEC PALMS ESTATES #1 LOT 18	41.40	58.37	99.77	
5187	408-19-01904	AMERICAN RAILWAY CONSULTANTS INC, TOLTEC PALMS ESTATES #1 LOT 19	41.40	58.37	99.77	
5188	408-19-02001	AMERICAN RAILWAY CONSULTANTS INC, TOLTEC PALMS ESTATES #1 LOT 20	41.40	58.37	99.77	
5189	408-19-02209	AMERICAN RAILWAY CONSULTANTS INC, TOLTEC PALMS ESTATES #1 LOT 22	51.40	0.00	51.40	*
5190	408-19-02308	AMERICAN RAILWAY CONSULTANTS INC, TOLTEC PALMS ESTATES #1 LOT 23	41.40	58.37	99.77	
5191	408-19-02407	AMERICAN RAILWAY CONSULTANTS INC, TOLTEC PALMS ESTATES #1 LOT 24	41.40	58.37	99.77	

Item #	Parcel #	Name & Legal Description	2016 Amount	Prior Years	Sale Amount	
5192	408-19-02506	AMERICAN RAILWAY CONSULTANTS INC, TOLTEC PALMS ESTATES #1 LOT 25	41.40	58.37	99.77	
5193	408-19-02605	AMERICAN RAILWAY CONSULTANTS INC, TOLTEC PALMS ESTATES #1 LOT 26	41.40	58.37	99.77	
5194	408-19-02704	AMERICAN RAILWAY CONSULTANTS INC, TOLTEC PALMS ESTATES #1 LOT 27	41.40	58.37	99.77	
5195	408-19-02803	AMERICAN RAILWAY CONSULTANTS INC, TOLTEC PALMS ESTATES #1 LOT 28	41.40	58.37	99.77	
5196	408-19-02902	AMERICAN RAILWAY CONSULTANTS INC, TOLTEC PALMS ESTATES #1 LOT 29	51.40	0.00	51.40	*
5197	408-19-03009	AMERICAN RAILWAY CONSULTANTS INC, TOLTEC PALMS ESTATES #1 LOT 30	51.40	0.00	51.40	*
5198	408-19-03108	AMERICAN RAILWAY CONSULTANTS INC, TOLTEC PALMS ESTATES #1 LOT 31	41.40	58.37	99.77	
5199	408-19-03207	AMERICAN RAILWAY CONSULTANTS INC, TOLTEC PALMS ESTATES #1 LOT 32	41.40	58.37	99.77	
5200	408-19-03306	AMERICAN RAILWAY CONSULTANTS INC, TOLTEC PALMS ESTATES #1 LOT 33	41.40	58.37	99.77	
5201	408-19-03603	AMERICAN RAILWAY CONSULTANTS INC, TOLTEC PALMS ESTATES #1 LOT 36	41.40	58.37	99.77	
5202	408-19-03702	AMERICAN RAILWAY CONSULTANTS INC, TOLTEC PALMS ESTATES #1 LOT 37	41.40	58.37	99.77	
5203	408-19-03801	AMERICAN RAILWAY CONSULTANTS INC, TOLTEC PALMS ESTATES #1 LOT 38 BOC 82-03	41.40	58.37	99.77	
5204	408-19-03900	AMERICAN RAILWAY CONSULTANTS INC, TOLTEC PALMS ESTATES #1 LOT 39	41.40	58.37	99.77	
5205	408-19-04007	AMERICAN RAILWAY CONSULTANTS INC, TOLTEC PALMS ESTATES #1 LOT 40	41.40	58.37	99.77	
5206	408-19-04106	AMERICAN RAILWAY CONSULTANTS INC, TOLTEC PALMS ESTATES #1 LOT 41	41.40	58.37	99.77	
5207	408-19-04205	AMERICAN RAILWAY CONSULTANTS INC, TOLTEC PALMS ESTATES #1 LOT 42	41.40	58.37	99.77	
5208	408-19-04304	AMERICAN RAILWAY CONSULTANTS INC, TOLTEC PALMS ESTATES #1 LOT 43	41.40	58.37	99.77	
5209	408-19-04403	AMERICAN RAILWAY CONSULTANTS INC, TOLTEC PALMS ESTATES #1 LOT 44	41.40	58.37	99.77	
5210	408-19-04502	AMERICAN RAILWAY CONSULTANTS INC, TOLTEC PALMS ESTATES #1 LOT 45	41.40	58.37	99.77	
5211	408-19-04601	AMERICAN RAILWAY CONSULTANTS INC, TOLTEC PALMS ESTATES #1 LOT 46	41.40	58.37	99.77	
5212	408-19-04700	AMERICAN RAILWAY CONSULTANTS INC, TOLTEC PALMS ESTATES #1 LOT 47	41.40	58.37	99.77	
5213	408-19-04809	AMERICAN RAILWAY CONSULTANTS INC, TOLTEC PALMS ESTATES #1 LOT 48	41.40	58.37	99.77	
5214	408-19-04908	AMERICAN RAILWAY CONSULTANTS INC, TOLTEC PALMS ESTATES #1 LOT 49	41.40	58.37	99.77	
5215	408-19-05004	AMERICAN RAILWAY CONSULTANTS INC, TOLTEC PALMS ESTATES #1 LOT 50	41.40	58.37	99.77	
5216	408-19-05103	AMERICAN RAILWAY CONSULTANTS INC, TOLTEC PALMS ESTATES #1 LOT 51	41.40	58.37	99.77	
5217	408-19-05202	AMERICAN RAILWAY CONSULTANTS INC, TOLTEC PALMS ESTATES #1 LOT 52	41.40	58.37	99.77	
5218	408-19-05301	AMERICAN RAILWAY CONSULTANTS INC, TOLTEC PALMS ESTATES #1 LOT 53	41.40	58.37	99.77	
5219	408-19-05400	AMERICAN RAILWAY CONSULTANTS INC, TOLTEC PALMS ESTATES #1 LOT 54	41.40	58.37	99.77	
5220	408-19-05509	AMERICAN RAILWAY CONSULTANTS INC, TOLTEC PALMS ESTATES #1 LOT 55	41.40	58.37	99.77	
5221	408-19-05608	AMERICAN RAILWAY CONSULTANTS INC, TOLTEC PALMS ESTATES #1 LOT 56	41.40	58.37	99.77	
5222	408-19-05707	AMERICAN RAILWAY CONSULTANTS INC, TOLTEC PALMS ESTATES #1 LOT 57	41.40	58.37	99.77	
5223	408-19-05806	AMERICAN RAILWAY CONSULTANTS INC, TOLTEC PALMS ESTATES #1 LOT 58	41.40	58.37	99.77	
5224	408-19-05905	AMERICAN RAILWAY CONSULTANTS INC, TOLTEC PALMS ESTATES #1 LOT 59	41.40	58.37	99.77	
5225	408-19-06002	AMERICAN RAILWAY CONSULTANTS INC, TOLTEC PALMS ESTATES #1 LOT 60	41.40	58.37	99.77	
5226	408-19-06101	AMERICAN RAILWAY CONSULTANTS INC, TOLTEC PALMS ESTATES #1 LOT 61	41.40	58.37	99.77	
5227	408-19-06200	AMERICAN RAILWAY CONSULTANTS INC, TOLTEC PALMS ESTATES #1 LOT 62	41.40	58.37	99.77	
5228	408-19-06309	AMERICAN RAILWAY CONSULTANTS INC, TOLTEC PALMS ESTATES #1 LOT 63	41.40	58.37	99.77	
5229	408-19-06408	AMERICAN RAILWAY CONSULTANTS INC, TOLTEC PALMS ESTATES #1 LOT 64	41.40	58.37	99.77	
5230	408-19-06507	AMERICAN RAILWAY CONSULTANTS INC, TOLTEC PALMS ESTATES #1 LOT 65	41.40	58.37	99.77	
5231	408-19-06606	AMERICAN RAILWAY CONSULTANTS INC, TOLTEC PALMS ESTATES #1 LOT 66	41.40	58.37	99.77	
5232	408-19-06705	AMERICAN RAILWAY CONSULTANTS INC, TOLTEC PALMS ESTATES #1 LOT 67	41.40	58.37	99.77	
5233	408-19-06804	AMERICAN RAILWAY CONSULTANTS INC, TOLTEC PALMS ESTATES #1 LOT 68	41.40	58.37	99.77	
5234	408-19-06903	AMERICAN RAILWAY CONSULTANTS INC, TOLTEC PALMS ESTATES #1 LOT 69	41.40	58.37	99.77	
5235	408-19-07000	AMERICAN RAILWAY CONSULTANTS INC, TOLTEC PALMS ESTATES #1 LOT 70	41.40	58.37	99.77	

Public Notice			Public Notice			Public Notice			Public Notice			Public Notice					
Item #	Parcel #	Name & Legal Description	2016 Amount	Prior Years	Sale Amount	Item #	Parcel #	Name & Legal Description	2016 Amount	Prior Years	Sale Amount	Item #	Parcel #	Name & Legal Description	2016 Amount	Prior Years	Sale Amount
5236	408-19-07109	AMERICAN RAILWAY CONSULTANTS INC, TOLTEC PALMS ESTATES #1 LOT 71	41.40	58.37	99.77	5280	408-19-11507	AMERICAN RAILWAY CONSULTANTS INC, TOLTEC PALMS ESTATES #1 LOT 115	41.40	58.37	99.77	5281	408-19-11606	AMERICAN RAILWAY CONSULTANTS INC, TOLTEC PALMS ESTATES #1 LOT 116	41.40	58.37	99.77
5237	408-19-07208	AMERICAN RAILWAY CONSULTANTS INC, TOLTEC PALMS ESTATES #1 LOT 72	41.40	58.37	99.77	5282	408-19-11705	AMERICAN RAILWAY CONSULTANTS INC, TOLTEC PALMS ESTATES #1 LOT 117	41.40	58.37	99.77	5283	408-19-11804	AMERICAN RAILWAY CONSULTANTS INC, TOLTEC PALMS ESTATES #1 LOT 118	41.40	58.37	99.77
5238	408-19-07307	AMERICAN RAILWAY CONSULTANTS INC, TOLTEC PALMS ESTATES #1 LOT 73	41.40	58.37	99.77	5284	408-19-11903	AMERICAN RAILWAY CONSULTANTS INC, TOLTEC PALMS ESTATES #1 LOT 119	41.40	58.37	99.77	5285	408-19-12000	AMERICAN RAILWAY CONSULTANTS INC, TOLTEC PALMS ESTATES #1 LOT 120	41.40	58.37	99.77
5239	408-19-07406	AMERICAN RAILWAY CONSULTANTS INC, TOLTEC PALMS ESTATES #1 LOT 74	41.40	58.37	99.77	5286	408-19-12109	AMERICAN RAILWAY CONSULTANTS INC, TOLTEC PALMS ESTATES #1 LOT 121	41.40	58.37	99.77	5287	408-19-12208	AMERICAN RAILWAY CONSULTANTS INC, TOLTEC PALMS ESTATES #1 LOT 122	41.40	58.37	99.77
5240	408-19-07505	AMERICAN RAILWAY CONSULTANTS INC, TOLTEC PALMS ESTATES #1 LOT 75	41.40	58.37	99.77	5288	408-19-12307	AMERICAN RAILWAY CONSULTANTS INC, TOLTEC PALMS ESTATES #1 LOT 123	41.40	58.37	99.77	5289	408-19-12406	AMERICAN RAILWAY CONSULTANTS INC, TOLTEC PALMS ESTATES #1 LOT 124	41.40	58.37	99.77
5241	408-19-07604	AMERICAN RAILWAY CONSULTANTS INC, TOLTEC PALMS ESTATES #1 LOT 76	41.40	58.37	99.77	5290	408-19-12505	AMERICAN RAILWAY CONSULTANTS INC, TOLTEC PALMS ESTATES #1 LOT 125	41.40	58.37	99.77	5291	408-19-12604	AMERICAN RAILWAY CONSULTANTS INC, TOLTEC PALMS ESTATES #1 LOT 126	41.40	58.37	99.77
5242	408-19-07703	AMERICAN RAILWAY CONSULTANTS INC, TOLTEC PALMS ESTATES #1 LOT 77	41.40	58.37	99.77	5292	408-19-12703	AMERICAN RAILWAY CONSULTANTS INC, TOLTEC PALMS ESTATES #1 LOT 127	41.40	58.37	99.77	5293	408-19-12802	AMERICAN RAILWAY CONSULTANTS INC, TOLTEC PALMS ESTATES #1 LOT 128	41.40	58.37	99.77
5243	408-19-07802	AMERICAN RAILWAY CONSULTANTS INC, TOLTEC PALMS ESTATES #1 LOT 78	41.40	58.37	99.77	5294	408-19-12901	AMERICAN RAILWAY CONSULTANTS INC, TOLTEC PALMS ESTATES #1 LOT 129	41.40	58.37	99.77	5295	408-19-13008	AMERICAN RAILWAY CONSULTANTS INC, TOLTEC PALMS ESTATES #1 LOT 130	41.40	58.37	99.77
5244	408-19-07901	AMERICAN RAILWAY CONSULTANTS INC, TOLTEC PALMS ESTATES #1 LOT 79	41.40	58.37	99.77	5296	408-19-13107	AMERICAN RAILWAY CONSULTANTS INC, TOLTEC PALMS ESTATES #1 LOT 131	41.40	58.37	99.77	5297	408-19-13206	AMERICAN RAILWAY CONSULTANTS INC, TOLTEC PALMS ESTATES #1 LOT 132	41.40	58.37	99.77
5245	408-19-08008	AMERICAN RAILWAY CONSULTANTS INC, TOLTEC PALMS ESTATES #1 LOT 80	41.40	58.37	99.77	5298	408-19-13305	AMERICAN RAILWAY CONSULTANTS INC, TOLTEC PALMS ESTATES #1 LOT 133	41.40	58.37	99.77	5299	408-19-13404	AMERICAN RAILWAY CONSULTANTS INC, TOLTEC PALMS ESTATES #1 LOT 134	41.40	58.37	99.77
5246	408-19-08107	AMERICAN RAILWAY CONSULTANTS INC, TOLTEC PALMS ESTATES #1 LOT 81	41.40	58.37	99.77	5300	408-19-13503	AMERICAN RAILWAY CONSULTANTS INC, TOLTEC PALMS ESTATES #1 LOT 135	41.40	58.37	99.77	5301	408-19-13602	AMERICAN RAILWAY CONSULTANTS INC, TOLTEC PALMS ESTATES #1 LOT 136	41.40	58.37	99.77
5247	408-19-08206	AMERICAN RAILWAY CONSULTANTS INC, TOLTEC PALMS ESTATES #1 LOT 82	41.40	58.37	99.77	5302	408-19-13701	AMERICAN RAILWAY CONSULTANTS INC, TOLTEC PALMS ESTATES #1 LOT 137	41.40	58.37	99.77	5303	408-19-13800	AMERICAN RAILWAY CONSULTANTS INC, TOLTEC PALMS ESTATES #1 LOT 138	41.40	58.37	99.77
5248	408-19-08305	AMERICAN RAILWAY CONSULTANTS INC, TOLTEC PALMS ESTATES #1 LOT 83	41.40	58.37	99.77	5304	408-19-13909	AMERICAN RAILWAY CONSULTANTS INC, TOLTEC PALMS ESTATES #1 LOT 139	41.40	58.37	99.77	5305	408-19-14006	AMERICAN RAILWAY CONSULTANTS INC, TOLTEC PALMS ESTATES #1 LOT 140 BOC 82-0	41.40	58.37	99.77
5249	408-19-08404	AMERICAN RAILWAY CONSULTANTS INC, TOLTEC PALMS ESTATES #1 LOT 84	41.40	58.37	99.77	5306	408-19-14105	AMERICAN RAILWAY CONSULTANTS INC, TOLTEC PALMS ESTATES #1 LOT 141	41.40	58.37	99.77	5307	408-19-14204	AMERICAN RAILWAY CONSULTANTS INC, TOLTEC PALMS ESTATES #1 LOT 142	41.40	58.37	99.77
5250	408-19-08503	AMERICAN RAILWAY CONSULTANTS INC, TOLTEC PALMS ESTATES #1 LOT 85	41.40	58.37	99.77	5308	408-19-14402	AMERICAN RAILWAY CONSULTANTS INC, TOLTEC PALMS ESTATES #1 LOT 144	41.40	58.37	99.77	5309	408-19-14501	AMERICAN RAILWAY CONSULTANTS INC, TOLTEC PALMS ESTATES #1 LOT 145	41.40	58.37	99.77
5251	408-19-08602	AMERICAN RAILWAY CONSULTANTS INC, TOLTEC PALMS ESTATES #1 LOT 86	41.40	58.37	99.77	5310	408-19-14600	AMERICAN RAILWAY CONSULTANTS INC, TOLTEC PALMS ESTATES #1 LOT 146	41.40	58.37	99.77	5311	408-19-14709	AMERICAN RAILWAY CONSULTANTS INC, TOLTEC PALMS ESTATES #1 LOT 147	41.40	58.37	99.77
5252	408-19-08701	AMERICAN RAILWAY CONSULTANTS INC, TOLTEC PALMS ESTATES #1 LOT 87	41.40	58.37	99.77	5312	408-20-00409	RAISBECK BARBARA & DAVID W, CABALLO ESTATES LOT 4, BK 18 PG 24, NW S	857.02	0.00	857.02 *	5313	408-20-01308	HOGGATT ALBERT LEE FAM TRUST, CABALLO ESTATES LOT 13, BK 18 PG 24, NW	1,184.90	0.00	1,184.90
5253	408-19-08800	AMERICAN RAILWAY CONSULTANTS INC, TOLTEC PALMS ESTATES #1 LOT 88	41.40	58.37	99.77	5315	408-20-02801	JENKINS DENNIS & YVONNE, CABALLO ESTATES LOT 28, BK 18 PG 24, NW	40.93	0.00	40.93	5314	408-20-01506	NEES JAMES E & ANNETTE I, CABALLO ESTATES LOT 15, BK 18 PG 24, NW	77.60	0.00	77.60
5254	408-19-08909	AMERICAN RAILWAY CONSULTANTS INC, TOLTEC PALMS ESTATES #1 LOT 89	41.40	58.37	99.77	5316	408-20-07800	MARTINEZ CRYSTLE D & RAMON R III, CABALLO ESTATES LOT 78, BK 18 PG 24, NW	266.74	0.00	266.74	5317	408-20-11703	WRIGHT ALVIN C & SHEILA, CABALLO ESTATES LOT 117, BK 18 PG 24, NW	522.17	0.00	522.17
5255	408-19-09006	AMERICAN RAILWAY CONSULTANTS INC, TOLTEC PALMS ESTATES #1 LOT 90	41.40	58.37	99.77	5318	408-21-013A4	COMPASS EQUITY PARTNERS LLC, NW SE OF SEC 2-9S-7E 40.00 AC	1,181.87	0.00	1,181.87	5319	408-21-013B2	COMPASS EQUITY PARTNERS LLC, SW SE OF SEC 2-9S-7E 40.00 AC	1,181.87	0.00	1,181.87
5256	408-19-09105	AMERICAN RAILWAY CONSULTANTS INC, TOLTEC PALMS ESTATES #1 LOT 91	41.40	58.37	99.77	5320	408-25-019B7	FERGUSON BOB JAY & NARDA E, COM @ NW COR OF LOT 19 TOLTEC VALLEY WES	1,694.35	0.00	1,694.35	5321	408-25-02909	SUN AMERICAN DEVELOPMENT LLC, TOLTEC VALLEY WEST: LOT 29 40.601 AC SEC	1,390.64	0.00	1,390.64
5257	408-19-09204	AMERICAN RAILWAY CONSULTANTS INC, TOLTEC PALMS ESTATES #1 LOT 92	41.40	58.37	99.77	5322	409-01-003C2	SELECTIVE RESOURCES INC, PARCEL 70 X 70 IN SW CR OF W1/2 W1/2 OF	40.26	601.74	642.00	5323	409-04-00401	BURCH FREDRICK D, SAWTOOTH MOUNTAIN RANCHEROS: W1/2 E1/2 N	103.53	2,768.45	2,871.98 *
5258	408-19-09303	AMERICAN RAILWAY CONSULTANTS INC, TOLTEC PALMS ESTATES #1 LOT 93	41.40	58.37	99.77												
5259	408-19-09402	AMERICAN RAILWAY CONSULTANTS INC, TOLTEC PALMS ESTATES #1 LOT 94	41.40	58.37	99.77												
5260	408-19-09501	AMERICAN RAILWAY CONSULTANTS INC, TOLTEC PALMS ESTATES #1 LOT 95	41.40	58.37	99.77												
5261	408-19-09600	AMERICAN RAILWAY CONSULTANTS INC, TOLTEC PALMS ESTATES #1 LOT 96	41.40	58.37	99.77												
5262	408-19-09709	AMERICAN RAILWAY CONSULTANTS INC, TOLTEC PALMS ESTATES #1 LOT 97	41.40	58.37	99.77												
5263	408-19-09808	AMERICAN RAILWAY CONSULTANTS INC, TOLTEC PALMS ESTATES #1 LOT 98	41.40	58.37	99.77												
5264	408-19-09907	AMERICAN RAILWAY CONSULTANTS INC, TOLTEC PALMS ESTATES #1 LOT 99	41.40	58.37	99.77												
5265	408-19-10004	AMERICAN RAILWAY CONSULTANTS INC, TOLTEC PALMS ESTATES #1 LOT 100	51.40	0.00	51.40 *												
5266	408-19-10103	AMERICAN RAILWAY CONSULTANTS INC, TOLTEC PALMS ESTATES #1 LOT 101	41.40	58.37	99.77												
5267	408-19-10202	AMERICAN RAILWAY CONSULTANTS INC, TOLTEC PALMS ESTATES #1 LOT 102	41.40	58.37	99.77												
5268	408-19-10301	AMERICAN RAILWAY CONSULTANTS INC, TOLTEC PALMS ESTATES #1 LOT 103	41.40	58.37	99.77												
5269	408-19-10400	AMERICAN RAILWAY CONSULTANTS INC, TOLTEC PALMS ESTATES #1 LOT 104	41.40	58.37	99.77												
5270	408-19-10509	AMERICAN RAILWAY CONSULTANTS INC, TOLTEC PALMS ESTATES #1 LOT 105	41.40	58.37	99.77												
5271	408-19-10608	AMERICAN RAILWAY CONSULTANTS INC, TOLTEC PALMS ESTATES #1 LOT 106	41.40	58.37	99.77												
5272	408-19-10707	AMERICAN RAILWAY CONSULTANTS INC, TOLTEC PALMS ESTATES #1 LOT 107	41.40	58.37	99.77												
5273	408-19-10806	AMERICAN RAILWAY CONSULTANTS INC, TOLTEC PALMS ESTATES #1 LOT 108	41.40	58.37	99.77												
5274	408-19-10905	AMERICAN RAILWAY CONSULTANTS INC, TOLTEC PALMS ESTATES #1 LOT 109	41.40	58.37	99.77												
5275	408-19-11002	AMERICAN RAILWAY CONSULTANTS INC, TOLTEC PALMS ESTATES #1 LOT 110	41.40	58.37	99.77												
5276	408-19-11101	AMERICAN RAILWAY CONSULTANTS INC, TOLTEC PALMS ESTATES #1 LOT 111	41.40	58.37	99.77												
5277	408-19-11200	AMERICAN RAILWAY CONSULTANTS INC, TOLTEC PALMS ESTATES #1 LOT 112	41.40	58.37	99.77												
5278	408-19-11309	AMERICAN RAILWAY CONSULTANTS INC, TOLTEC PALMS ESTATES #1 LOT 113	41.40	58.37	99.77												
5279	408-19-11408	AMERICAN RAILWAY CONSULTANTS INC, TOLTEC PALMS ESTATES #1 LOT 114	41.40	58.37	99.77												

B = PARCEL IN BANKRUPTCY NOT ELIGIBLE FOR SALE \* = PRIOR PURCHASED CERTIFICATES MAY EXIST ON THIS PARCEL

S = PRIOR YEAR AMOUNT INCLUDES DELINQUENT TAXES INVOLVING SPLITS

Public Notice

Public Notice

Public Notice

Public Notice

Public Notice

Public Notice

Table with columns: Item #, Parcel #, Name & Legal Description, 2016 Amount, Prior Years, Sale Amount. Rows include property listings such as TUBEX OF NEVADA LLC, HILL ROY, and DANIELS MARGARET L.

Table with columns: Item #, Parcel #, Name & Legal Description, 2016 Amount, Prior Years, Sale Amount. Rows include property listings such as ROUHANIA MEHRDAD Z & ROXANA, VASQUEZ JOSE P, and JONES JANE.

B = PARCEL IN BANKRUPTCY NOT ELIGIBLE FOR SALE \* = PRIOR PURCHASED CERTIFICATES MAY EXIST ON THIS PARCEL

S = PRIOR YEAR AMOUNT INCLUDES DELINQUENT TAXES INVOLVING SPLITS



## Public Notice

## Public Notice

## Public Notice

## Public Notice

## Public Notice

## Public Notice

Item #	Parcel #	Name & Legal Description	2016 Amount	Prior Years	Sale Amount
5455	411-08-01703	MALONE ARTHUR L & CAROLYN J, SUBURBAN TRACTS #1 ELOY LOT 3 BLK 2	111.15	146.87	258.02
5456	411-08-03006	ADVANCED POPERTY TAX LIENS, SUBURBAN TRACTS #1 ELOY LOT 12 BLK 3	128.40	415.72	544.12 *
5457	411-08-04004	REYES-TIPTON ANITA, SUBURBAN TRACTS E #1 ELOY LOT 22 BLK 3	239.56	0.00	239.56
5458	411-08-04400	SALAZAR ARYANA DOMINIQUE, SUBURBAN TRACTS #1 ELOY LOTS 1 & 2 BLK 5	365.93	0.00	365.93
5459	411-08-04608	SAENZ JOSE JUAN & LEONARDA, SUBURBAN TRACTS #1 ELOY LOT 4 BLK 5	151.48	195.23	346.71
5460	411-08-04905	BELLOC'S INC, SUBURBAN TRACTS #1 ELOY LOT 7 BLK 5 LESS	129.40	0.00	129.40
5461	411-08-05001	BELLOC'S INC, SUBURBAN TRACTS #1 ELOY LOT 8 BLK 5	162.95	0.00	162.95
5462	411-08-05100	BARAJAS VILLAPANDO DANIEL, SUBURBAN TRACTS #1 ELOY LOT 9 BLK 5	170.91	0.00	170.91
5463	411-08-05209	BARCELO JORGE & JESUSA, SUBURBAN TRACTS #1 ELOY LOT 10 BLK 5	178.28	209.39	387.67 *
5464	411-08-06207	BROWN LARRY D & TIMOTHY ALLEN, SUBURBAN TRACTS #1 ELOY LOTS 1 & 4 BLK 6	376.09	0.00	376.09
5465	411-08-08104	DELEON ALICE, SUBURBAN TRACTS #1 ELOY LOT 22 BLK 6	343.68	0.00	343.68
5466	411-08-08203	DELEON ALICE, SUBURBAN TRACTS #1 ELOY LOT 23 BLK 6	156.13	0.00	156.13
5467	411-08-09508	WHITE ARTHUR, SUBURBAN TRACTS #1 ELOY W-100' OF N1/2 L	171.13	0.00	171.13
5468	411-08-10704	YBARRA ROBERT & BARBARA, SUBURBAN TRACTS #1 ELOY LOT 6 BLK 9	121.24	0.00	121.24
5469	411-08-10803	YBARRA ROBERT & BARBARA, SUBURBAN TRACTS #1 ELOY LOT 7 BLK 9	139.88	0.00	139.88
5470	411-08-11801	BELTRAN YOLANDA, SUBURBAN TRACTS #1 ELOY LOT 9 BLK 10	139.88	0.00	139.88
5471	411-08-12106	BADY W L, SUBURBAN TRACTS #1 ELOY LOT 1 BLK 11	139.88	0.00	139.88 *
5472	411-08-125A0	PARKER I C & HELEN, SUBURBAN TRACTS #1 ELOY W-20' OF LOT 5 B	66.93	1,131.58	1,198.51
5473	411-08-135A8	KIZZIRE JOHN, SUBURBAN TRACTS #2 ELOY PT LOTS 1 & 2 BL	203.06	262.13	465.19 *
5474	411-08-143C4	EDDLEMAN FRANK L & MARIA E, SUBURBAN TRACTS #2 ELOY W1/2 OF LOT 5 BL	51.65	0.00	51.65
5475	411-08-146B3	VAWTER JAMES, SUBURBAN TRACTS #2 ELOY W1/2 OF LOT 6 BL	195.95	0.00	195.95
5476	411-08-164B0	SALAZAR ISABEL & AMELIA, SUBURBAN TRACTS #2 ELOY W1/2 S1/2 OF LOT	171.42	145.49	316.91
5477	411-08-16602	SCHMIEDEL DONALD L & CAROL L, SUBURBAN TRACTS #2 ELOY E-144.50' OF N-6	216.02	2,037.72	2,253.74 *
5478	411-08-168B6	THORNTON CURTIS & JANICE MARIE, SUBURBAN TRACTS #2 ELOY A PART OF LOT 6	832.02	0.00	832.02 *
5479	411-09-00901	ANGUIANO JOSEPH, LITTLE SIX SUB AMENDED ELOY LOT 9 BLK 1	111.24	153.91	265.15 *
5480	411-09-01107	FIMBRES FERNANDO, LITTLE SIX SUB AMENDED ELOY LOT 11 BLK 1	205.80	265.95	471.75 *
5481	411-09-01602	MEDINA CARLOS M, LITTLE SIX SUB AMENDED ELOY LOT 16 BLK 1	121.78	0.00	121.78
5482	411-09-04705	WILLIAMS ALICE, LITTLE SIX SUB AMENDED ELOY LOT 46 BLK 1	129.88	170.23	300.11 *
5483	411-09-05603	HIGHTOWER RYAN, LITTLE SIX SUB AMENDED ELOY LOT 2 BLK 2	129.88	170.23	300.11 *
5484	411-09-06007	PIZARRO ANNABELLE RAYGOZA & JUAN, LITTLE SIX SUB AMENDED ELOY LOT 6 BLK 2	266.05	0.00	266.05
5485	411-09-066A9	MUNGUIA KAREN M, LITTLE SIX SUB AMENDED ELOY LOTS 11 & 12	440.23	0.00	440.23
5486	411-09-06809	CAZARES ELICEO & AMELIA, LITTLE SIX SUB AMENDED ELOY LOT 14 BLK 2	502.20	0.00	502.20
5487	411-09-07005	FLORES LUPE, LITTLE SIX SUB AMENDED ELOY LOT 16 BLK 2	106.22	143.02	249.24
5488	411-12-006F5	RAMIREZ GERARDO B, COMM @ NW COR OF TRACT 6 LETZRING HEIGHT	95.42	0.00	95.42
5489	411-12-00905	LEYVA JOSE M & ORALIA B, PAT #4871 LETZRING HEIGHTS TR 14 S2 SE N	189.89	0.00	189.89
5490	411-18-010C3	VELAZQUEZ SYLVIA T, THE N-804 OF THE E-1663 OF THE NE OF SEC	168.92	0.00	168.92
5491	411-18-010G4	TARANGO ERNEST S & ROSA L, COM @ THE NE COR OF SEC 19-8S-8E TH S 1D	366.81	0.00	366.81
5492	411-20-00106	D ARRIGO BROS CO OF CALIFORNIA, PICACHO VILLAGE: E TRIANGULAR PART LOT 1	230.64	253.02	483.66 *
5493	411-21-00203	LEON ANTONIO, A PRT OF NE SW NE OF SEC 22-8S-8E BEG AT	96.44	0.00	96.44
5494	411-21-02100	MARTAN LEONOR F, NO TENGO RANCHO EST: LOT 18	83.09	396.57	479.66
5495	411-21-02209	MARTAN LEONOR F, NO TENGO RANCHO EST: LOT 19	83.09	396.57	479.66
5496	411-21-028A1	FLOREZ FRANK M & FLOREZ CARLOS, NO TENGO RANCHO EST: LOTS 25 & 26	704.98	0.00	704.98
5497	411-21-03405	MARTAN EMIL K, NO TENGO RANCHO EST: LOT 31	83.09	396.57	479.66
5498	411-21-03900	MARTAN EMIL K, NO TENGO RANCHO EST: LOT 36	83.09	396.57	479.66
5499	411-21-04106	MARTAN EMIL K, NO TENGO RANCHO EST: LOT 38	83.09	396.57	479.66
5500	411-21-04205	MARTAN LEONOR F, NO TENGO RANCHO EST: LOT 39	83.09	396.57	479.66 *
5501	411-22-028B7	KILE WILLIAM TODD & TRACI N, PICACHO HOMESITE: E-100' OF W-215.54' OF	718.32	0.00	718.32
5502	411-22-04906	D ARRIGO BROS CO OF CALIFORNIA, PRT OF SE NE OF SEC 22-8S-8E 3.97 AC	176.22	622.99	799.21 *
5503	411-23-01900	RAMIREZ JOE A, PICACHO TOWNSITE: LOTS 21 & 22 IN BLK 7	696.21	0.00	696.21
5504	411-23-031B0	IBARRA HORACIO MENESES & EDUVIJES M, PICACHO TOWNSITE: LOTS 5 THRU 10 IN BLK	206.12	0.00	206.12
5505	411-23-032C7	IBARRA HORACIO M & EDUVIJES, PICACHO TOWNSITE: LOT 21 IN BLK 12	514.78	0.00	514.78
5506	411-23-032D5	IBARRA HORACIO M & EDUVIJES M, PICACHO TOWNSITE: LOT 20 IN BLK 12	66.45	0.00	66.45
5507	411-23-03708	FLORES LORRAINE, PICACHO TOWNSITE: LOTS 2 & 3 IN BLK 13	282.38	0.00	282.38 *
5508	411-23-038B3	FLORES LORRAINE, PICACHO TOWNSITE: LOT 4 IN BLK 13	66.45	0.00	66.45 *
5509	411-23-04508	GONZALEZ FIDENCIO G & LINDA R, PICACHO TOWNSITE: LOTS 1 & 2 IN BLK 15	56.45	211.26	267.71 *
5510	411-24-00900	PINEDA ALFONSO, BEG AT A PT LOC S 60 DEG 41' E-688.2' TH	53.93	394.66	448.59
5511	411-25-019B1	CERVANTES EUGENIO S & MARIA R, BEG AT W1/4 COR OF SAID SEC 23-8S-8E S-7	119.08	0.00	119.08

B = PARCEL IN BANKRUPTCY NOT ELIGIBLE FOR SALE \* = PRIOR PURCHASED CERTIFICATES MAY EXIST ON THIS PARCEL

Item #	Parcel #	Name & Legal Description	2016 Amount	Prior Years	Sale Amount
5512	411-25-019C9	CERVANTES EUGENIO S & MARIA R, BEG AT W1/4 COR OF SAID SEC 23-8S-8E S-7	76.37	842.35	918.72
5513	411-25-019D7	CERVANTES EUGENIO S & MARIA R, BEG AT W1/4 COR OF SAID SEC 23-8S-8E TH	76.37	183.40	259.77
5514	411-25-019E4	CERVANTES EUGENIO S & MARIA R, BEG AT W1/4 COR OF SAID SEC 23-8S-8E TH	292.60	0.00	292.60 *
5515	411-25-03703	FLORES GEORGE ALONZO, E-60' OF W-1113' OF S-165' OF N-1396.4'	87.92	324.35	412.27
5516	411-27-001B7	MARTAN EMIL K, COM @ THE SW COR OF SEC 23-8S-8E TH E-13	172.83	0.00	172.83
5517	411-27-006G1	ALVAREZ ISABEL, N1/2 OF A PRT OF SE SW OF SEC 23-8S-8E B	102.58	132.68	235.26 *
5518	411-28-006B0	LAND RALPH & ANN, COMM @ SW COR OF SEC 29-8S-8E TH N01DE-2	780.56	0.00	780.56
5519	411-32-002Y3	CAZARES JAVIER H, A PORTION OF GOVT LOT 4 OF SEC 3 9S 8E M	152.56	0.00	152.56
5520	411-32-015A3	LAND RALPH, A PORTION OF SEC 21-9S-8E DESCRIBED AS F	3,412.83	0.00	3,412.83
5521	411-32-015C9	LAND RALPH, A PORTION OF SEC 21-9S-8E COM @ THE W1/4	50.26	0.00	50.26
5522	411-32-01604	LAND RALPH, W1/2 E1/2 SE OF SEC 21-9S-8E 40.00 AC	1,559.29	0.00	1,559.29
5523	411-32-02404	LAND RALPH & ANN, AMIGO ESTATES LOT 1 SEC 21 & 21-9S-8E 18	1,335.88	0.00	1,335.88
5524	411-32-027A9	LAND RALPH, AMIGO ESTATES LOT 4 IN AMENDED SURVEY BK	440.48	0.00	440.48
5525	411-37-00704	SKIDMORE ROY NEAL, N-45' OF S-715' OF SW OF SEC 26-8S-8E 2.	130.92	511.49	642.41 *
5526	411-37-009A0	WILSON JACK & SONDR A, N1/2 E1/2 W1/2 E1/2 OF S-670' OF SW OF S	123.04	160.86	283.90 *
5527	411-37-012D9	WILSON JACK & SONDR A, E-325.37 OF THE S-335 OF THE SW SW SEC 2	122.14	158.97	281.11 *
5528	411-42-00209	WHATLEY MAGGIE B, PICACHO HEIGHTS: LOT 2 POR SEC 8-8S-8E .	1,354.48	0.00	1,354.48
5529	411-42-07907	SUNCAT DEVELOPMENT LLC, PICACHO HEIGHTS: LOT 79 POR SEC 8-8S-8E	220.58	281.89	502.47 *
5530	411-43-06105	HOT SUN 5 LLC, PICACHO PEAK ESTATES LOT 61 CAB B SLD 14	237.40	0.00	237.40
5531	500-02-001D6	PAPAGO PARTNERS LLC, E-200' OF W-853' OF NE NE OF SEC 11-7S-2	231.39	284.75	516.14 *
5532	500-02-002B9	MTN DEVELOPMENT LLC, COM @ NE COR OF SE, NW OF SEC 11-7S-2E T	771.58	0.00	771.58 *
5533	500-02-004A9	MEDITZ LEONA MAY, COM @ N 1/4 COR OF SEC 11-07S-02E TH S-1	469.23	0.00	469.23
5534	500-02-006L5	MEDITZ LEONA MAY, COM @ N1/4 COR SEC 11 7S 2E TH S 1322.60	288.88	0.00	288.88
5535	500-02-006M7	MEDITZ LEONA MAY, COM @ N1/4 COR SEC 11 7S 2E TH S 1322.60	1,697.97	0.00	1,697.97
5536	500-05-01303	JOHNSON ROBERT & SHERRY, ANZONE ACRES #1: LOT 13	47.91	0.00	47.91 *
5537	500-05-01402	JOHNSON ROBERT & SHERRY, ANZONE ACRES #1: LOT 14	37.91	2,585.35	2,623.26
5538	500-05-01501	ANDERSON ROY E, ANZONE ACRES #1: LOT 15	47.91	0.00	47.91 *
5539	500-07-003B7	ROGERS JEREMY K, SAGUARO VALLEY RANCHETTES E2 W2 LOT 3	86.69	0.00	86.69
5540	500-07-005B5	GASTELUM RUDY S, SAGUARO VALLEY RANCHETTES W2 E2 LOT 5	76.69	792.60	869.29
5541	500-09-02006	MILLIGAN WALTER H & DOROTHY J, HIDDEN VALLEY ESTATES #2: S1/2 LOT 15 4.	201.56	0.00	201.56
5542	500-09-02204	TOFILSKI ROBERT R, HIDDEN VALLEY ESTATES #2: LOT 17 6.93 AC	603.72	0.00	603.72
5543	500-09-026D2	NAIM KELLY, BEG @ SW CORNER OF LOT 21 HIDDEN VALLEY	86.47	1,698.84	1,785.31 *
5544	500-09-03806	TERRA SOLUTIONS LLC, HIDDEN VALLEY ESTATES #2: LOT 32 8.97 AC	315.55	0.00	315.55
5545	500-09-043B5	GARMAN SONDR A, HIDDEN VALLEY ESTATES #2: N-206.80' OF L	108.57	133.24	241.81 *
5546	500-11-005C5	STUBBS THOMAS & HELEN, S1/2 SW OF SEC 4-7S-4E EXCEPT THE E-662	100.23	0.00	100.23
5547	500-11-006G5	CARRANZA CARLOS SR & FRANCES E TRS, E-447.74' OF S-486.74' OF SEC 4-7S-4E TO	7,792.88	0.00	7,792.88
5548	500-11-006R8	CARRANZA ANGIE ELENA, COM @ THE SW COR OF SEC 4-7S-4E TH N-13	2,867.88	10,227.82	13,095.70BS
5549	500-11-023S5	IBRAHIM GEORGE & AMANY, COMM @ SW COR OF SEC 15-7S-4E TH N-660.1	291.68	335.61	627.29 *
5550	500-11-023T3	IBRAHIM GEORGE & AMANY, COMM @ SW COR OF SEC 15-7S-4E TH N-660.1	291.68	335.61	627.29 *
5551	500-15-04405	FISHER JUDY, TRIBAL LANDS SUBD E-255.06' OF W-815.18'	86.83	1,735.04	1,821.87
5552	500-15-04702	TIJERINA CESARIO CHARLIE & ANNE MARIE, TRIBAL LANDS SUBD W-305.06' OF TR A EXC	112.07	0.00	112.07
5553	500-16-001C8	ETHINGTON DEAN, THE SW OF THE NW OF SEC 10-7S-4E 40.00 A	911.80	0.00	911.80 B*
5554	500-16-001N4	WAGGONER BRYAN K PC 401K PLAN, N2 N2 NW NW OF SEC 10-07S-04E AKA: PCL	191.58	0.00	191.58 *
5555	500-21-006D1	ROWLAND SEEDS USA LLC, W1/2 SW NW OF SEC 20-7S-4E 20 AC	414.99	0.00	414.99
5556	500-21-006G4	ROWLAND SEEDS USA LLC, NE SW NW OF SEC 20-7S-4E	134.29	0.00	134.29
5557	500-22-01605	DRY HEAT INVESTMENTS LLC, BEG AT NE CR SE SE SEC 21; TH W-100' TH	37.21	54.31	91.52
5558	500-23-013C0	STANFIELD 1295 LLC, A PRT OF N1/2 NW OF SEC 24-7S-4E BEG AT	892.09	0.00	892.09 *
5559	500-25-00303	BALANCIO BERNARDO G, ARIZONA HEARTLAND ESTATES #1 LOT 3 1.03	47.91	0.00	47.91 *
5560	500-25-00501	OBESO CLARA ISELA CARDENAS, ARIZONA HEARTLAND ESTATES #1 LOT 5 2.06	50.84	208.45	259.29
5561	500-25-00600	OBESO CLARA ISELA CARDENAS, ARIZONA HEARTLAND ESTATES #1 LOT 6 1.03	37.91	54.31	92.22 *
5562	500-25-01004	OBESO CLARA ISELA CARDENAS, ARIZONA HEARTLAND ESTATES #1 LOT 10 2.06	50.84	134.39	185.23 *
5563	500-25-01103	GIBSON GLEN H, ARIZONA HEARTLAND ESTATES #1 LOT 11 2.06	60.84	0.00	60.84
5564	500-25-01202	BACON DONNA L (DECEASED), ARIZONA HEARTLAND ESTATES #1 LOT 12 1.03	37.91	792.77	830.68 *
5565	500-25-01301	BACON DONNA (DECEASED), ARIZONA HEARTLAND ESTATES #1 LOT 13 1.03	37.91	792.77	830.68 *
5566	500-25-01608	FLANAGAN DONALD E & BETTY J, ARIZONA HEARTLAND ESTATES #1 LOT 16 1.03	37.91	641.23	679.14 *
5567	500-25-02903	DIXON WARNER BRROKS JR ETAL, ARIZONA HEARTLAND ESTATES #1 LOT 29			

## Public Notice

## Public Notice

## Public Notice

## Public Notice

## Public Notice

## Public Notice

Item #	Parcel #	Name & Legal Description	2016 Amount	Prior Years	Sale Amount
5570	500-25-04602	GASTELUM ANNETTE, ARIZONA HEARTLAND ESTATES #1: LOT 46 1.0	37.91	792.77	830.68 *
5571	500-25-06607	HENDERSON JOHN C & LANE HAROLD R, ARIZONA HEARTLAND ESTATES #1 LOT 66 1.03	37.91	54.31	92.22
5572	500-25-07209	GASTELUM RUDY S, ARIZONA HEARTLAND ESTATES #1 LOT 72 2.06	50.84	730.85	781.69
5573	500-25-09601	DIEHL HOMER P, ARIZONA HEARTLAND ESTATES #1 LOT 96 1.03	37.91	921.68	959.59 *
5574	500-25-10500	HARTIG MARGARET, ARIZONA HEARTLAND ESTATES #1 LOT 105 2.0	50.84	69.68	120.52
5575	500-25-10609	PEREZ DE AGUIRE CARLA FRANCISCA, ARIZONA HEARTLAND ESTATES #1 LOT 106 2.0	60.84	0.00	60.84
5576	500-25-11508	OLD WEST BAIL BONDS LLC, ARIZONA HEARTLAND ESTATES #1 LOT 115 1.8	60.84	0.00	60.84
5577	500-25-12407	GASTELUM RUDY S, ARIZONA HEARTLAND ESTATES #1 LOT 124 2.0	50.84	1,011.15	1,061.99
5578	500-25-12506	KOZIK ANDREW J & STASIA, ARIZONA HEARTLAND ESTATES #1 LOT 125 1.0	37.91	474.18	512.09 *
5579	500-25-12704	SUNDERLAND D JEAN, ARIZONA HEARTLAND ESTATES #1 LOT 127 1.0	37.91	158.64	196.55
5580	500-25-12803	SUNDERLAND D JEAN, ARIZONA HEARTLAND ESTATES #1 LOT 128 1.0	37.91	158.64	196.55
5581	500-25-13108	LAUGHLIN MINNABELL E, ARIZONA HEARTLAND ESTATES #1 LOT 131 2.0	50.84	1,011.15	1,061.99
5582	500-25-14205	MARQUEZ MARGIE & RAMON C (EST OF), ARIZONA HEARTLAND ESTATES #1 LOT 142 1.8	50.84	1,011.15	1,061.99
5583	500-25-14809	JENSEN HARVEY F & NANCY, ARIZONA HEARTLAND ESTATES #1: LOT 148 1.	47.91	0.00	47.91
5584	500-25-15103	UWANAWICH ANNIE, ARIZONA HEARTLAND ESTATES #1 LOT 151 1.0	47.91	0.00	47.91 *
5585	500-25-15202	UWANAWICH ANNIE, ARIZONA HEARTLAND ESTATES #1 LOT 152 1.0	37.91	54.31	92.22 *
5586	500-25-15400	ESTRELLA ANDREW, ARIZONA HEARTLAND ESTATES #1 LOT 154 1.0	47.91	0.00	47.91
5587	500-25-15509	WISE MARY CL, ARIZONA HEARTLAND ESTATES #1 LOT 155 1.0	37.91	792.77	830.68 *
5588	500-25-15806	GREGUS MICHAEL PAUL TR ETAL, ARIZONA HEARTLAND ESTATES #1 LOT 158 1.0	37.91	474.18	512.09
5589	500-25-16309	GASTELUM RUDY S, ARIZONA HEARTLAND ESTATES #1 LOT 163 1.0	37.91	474.18	512.09
5590	500-25-18800	FERNANDES CHRISTOPHER J, ARIZONA HEARTLAND ESTATES #1 LOT 188 1.0	47.91	0.00	47.91
5591	500-25-19402	ROGERS ERMA J, ARIZONA HEARTLAND ESTATES #1 LOT 194 1.0	47.91	0.00	47.91 *
5592	500-27-00101	BRUSCO FRANK, NE SE NE & SE NE NE & NE NE NE & NW NE N	827.81	0.00	827.81 *
5593	500-38-002A5	ALEX & ALEX LLC, PAT MNG PROP CASA GRANDE MNG DIST SOUTHE	246.70	0.00	246.70
5594	500-38-002B3	SALDIVAR ALEJANDRO S & ANISSA E, PAT MNG PROP N-525' OF OLD GOLD SEC 31-9	91.61	0.00	91.61
5595	500-38-002D9	SALDIVAR ALEJANDRO S & ANISSA E, S-225' OF THE PT OF OLD GOLD PATENTED LO	55.11	74.91	130.02
5596	500-38-002E6	WHITE BEAR RICK, PAT. MNG. PROP. NE'LY 749.2' & SE'LY 600	427.57	758.49	1,186.06 *
5597	500-39-001E5	RUEHLE CHARLES J, LOT 1 & SE NE OF SEC 6-9S-6E EXC N & E &	1,250.06	0.00	1,250.06
5598	500-40-007B4	NOAKES VICKI, COMM @ NE COR OF GOVT LOT 13 IN SEC 1-9S	166.20	586.33	752.53
5599	501-02-002B7	MUNTON JIM & UNGER GARY, SMALL TRIANGLE PCL LOCATED IN N1/2 NW SW	38.20	365.18	403.38 *
5600	501-02-002E0	ADAMS NORMAN EUGENE ETAL, COM @ W-COR OF SEC 1-6S-2E TH E-323.00 T	161.98	201.90	363.88 *
5601	501-02-002G6	CARRILLO JUAN CARLOS, COM @ W-COR OF SEC 1-6S-2E TH E-463.00 T	118.49	0.00	118.49
5602	501-03-002B5	MONTEMORE FAMILY REVOCABLE TRUST, COMM @ N COR OF SEC 4-6S-2E TH E-668' PO	475.39	0.00	475.39
5603	501-03-010D1	BADDOCK LARRY, N1/2 SE NE OF SEC 4-6S-2E EXC THE W-300'	2,160.33	0.00	2,160.33 *
5604	501-03-010N9	MARIPOSA REAL ESTATE LTD PSHIP, S1/2 NW SW SE NE OF SEC 4-6S-2E (AKA PAR	151.21	1,985.58	2,136.79 *
5605	501-03-010P3	MARIPOSA REAL ESTATE LTD PSHIP, N1/2 NW SW SE NE OF SEC 4-6S-2E (AKA PAR	151.21	1,985.58	2,136.79 *
5606	501-03-010Q9	MARIPOSA REAL ESTATE LTD PSHIP, S1/2 SW SW SE NE OF SEC 4-6S-2E (AKA PAR	151.21	1,985.58	2,136.79 *
5607	501-03-010R7	MARIPOSA REAL ESTATE LTD PSHIP, N1/2 SW SW SE NE OF SEC 4-6S-2E (AKA PAR	151.21	1,985.58	2,136.79 *
5608	501-03-010T3	REDWOOD FINANCIAL LTD PROFIT SHARING PLA, COM @ E/4 COR OF SEC 4-6S-2E TH W-742.26	202.70	250.71	453.41 *
5609	501-03-010U1	HOME NATIONAL BANK, COM @ E/4 COR OF SEC 4-6S-2E TH W-494.84	202.70	250.71	453.41 *
5610	501-05-005A9	RIKARD NINA TRUST ETAL, HIDDEN VALLEY N1/2 OF LOT 5	501.21	0.00	501.21
5611	501-05-007D1	BLACKWATER ENTERPRISES LLC, THE S-330 W1/2 E1/2 OF LOT 7 IN HIDDEN V	157.93	5,545.56	5,703.49
5612	501-05-007E8	BLACKWATER ENTERPRISES LLC, THE S-330 E1/2 E1/2 OF LOT 7 IN HIDDEN V	157.93	5,545.56	5,703.49
5613	501-05-018C0	DZISIAK JOHN & MARA, HIDDEN VALLEY S1/2 W1/2 OF LOT 17 SUBJEC	283.81	0.00	283.81
5614	501-05-020E1	ENRIQUEZ ROBERTO & SANCHEZ AMALIA, HIDDEN VALLEY: LOT 19 EXC E-172' & W-172	371.87	0.00	371.87
5615	501-05-036D6	BELL RAY L, SW SE NE OF SEC 11-6S-2E 10.00 AC	772.45	0.00	772.45
5616	501-05-038E1	SCHLEGEL HOLDINGS LLC, COM @ W4 COR SEC 11-6S-2E TH E-662.05 TH	167.93	0.00	167.93
5617	501-05-038F9	SCHLEGEL HOLDINGS LLC, COM @ W4 COR SEC 11-6S-2E TH E-662.05 TO	169.02	0.00	169.02
5618	501-05-038G7	SCHLEGEL HOLDINGS LLC, COM @ W4 COR SEC 11-6S-2E TH E-1324.10 T	167.93	0.00	167.93
5619	501-05-038H5	SCHLEGEL HOLDINGS LLC, COM @ W4 COR SEC 11-6S-2E TH E-993.08 TO	169.02	0.00	169.02
5620	501-06-002C6	FRIEDERICH CLEO J, SW NW NW OF SEC 12-6S-2E 10.00 AC	668.90	0.00	668.90
5621	501-07-006C0	MILLS RONALD G, S-33' OF W1/2 OF LOT 22 OF SAID SEC 13-6	38.71	55.97	94.68 *
5622	501-07-007F2	BROOKS PAUL F, N1/2 SE OF LOT 23 SEC 13-6S-2E 5.00 AC	501.21	0.00	501.21 *
5623	501-08-018B6	BARBIER KENNETH A & JUDY L, HIDDEN VALLEY W-220' OF LOT 47	528.56	0.00	528.56 *

B = PARCEL IN BANKRUPTCY NOT ELIGIBLE FOR SALE \* = PRIOR PURCHASED CERTIFICATES MAY EXIST ON THIS PARCEL

Item #	Parcel #	Name & Legal Description	2016 Amount	Prior Years	Sale Amount
5624	501-08-061E5	POUILLE MARC, LOT 89 HIDDEN VALLEY SEC 13-6S-2E EXC TH	626.94	0.00	626.94
5625	501-08-062E4	BASS FAMILY ENTERPRISES INC, S-250.67 OF HIDDEN VALLEY LOT 90 IN SEC	53.44	0.00	53.44
5626	501-08-073F9	PEREZ ARMIDA, E-171.64 OF S1/2 OF LOT 101 HIDDEN VALLE	161.21	0.00	161.21
5627	501-08-093B4	PORTILLO JAIME ROBERTO & CONSUELO, HIDDEN VALLEY S1/2 E1/2 OF LOT 121	46.20	0.00	46.20
5628	501-08-10603	CHALKOWSKI ZBIGNLEW, THAT PRT OF GOVT LOT 5 LYING N & E OF SA	357.66	0.00	357.66 *
5629	501-09-007C5	MILLER WAYNE M, BEG @ NW COR OF LOT 7 HIDDEN VALLEY HILL	614.58	0.00	614.58
5630	501-10-001N5	SSMB PROPERTIES II LLC, E-330' OF W-660' OF S1/2 S1/2 OF LOT 12	484.39	0.00	484.39
5631	501-10-016C2	LATTEA WENDY M, HIDDEN VALLEY ESTATES #1 W1/2 W1/2 OF LO	183.04	0.00	183.04 *
5632	501-10-023C3	MILLER WAYNE MICHAEL, HIDDEN VALLEY ESTATES #1 N1/2 OF THE W-2	514.88	0.00	514.88
5633	501-10-030D2	ORTIZ JUAN, HIDDEN VALLEY ESTATES #1 NW OF LOT 24	837.42	0.00	837.42
5634	501-10-032B4	MILLER WAYNE MICHAEL, BEG @ SE COR OF LOT 26 HIDDEN VALLEY EST	756.36	0.00	756.36
5635	501-10-035B1	ALESSI CHRISTOPHER J, THE W-205.65 OF THE E-414.30 OF LOT 29 H	227.03	0.00	227.03
5636	501-10-035C9	ALESSI VICTOR P, LOT 29 OF HIDDEN VALLEY ESTATES UNIT 1 I	310.54	0.00	310.54
5637	501-10-04503	WITINSKI JOSEPH LEE, COMM @ SW COR OF GOVT LOT 12 IN SEC 24-6	741.62	0.00	741.62
5638	501-10-046A0	COPPER VISTA LLC, COM @ THE NW COR OF GOVERNMENT LOT 12 SE	161.21	0.00	161.21
5639	501-10-057D0	SUGAR CREEK HOMES LLC, S2 N2 N2 E2 E2 OF GOVT LOT 11 IN SEC 24-	152.02	6,578.99	6,731.01
5640	501-10-057E7	SUGAR CREEK HOMES LLC, N2 N2 N2 E2 E2 OF GOVT LOT 11 IN SEC 24-	152.02	6,578.99	6,731.01
5641	501-10-060A1	NIEUWSMA KERRY TROTTER, HIDDEN VALLEY ESTATES #1 N1/2 N1/2 E1/2	608.10	0.00	608.10
5642	501-11-01408	OSUNA RAYMUNDO G TRUST, HIDDEN VALLEY ESTATES #1 LOT 46	501.18	0.00	501.18
5643	501-11-015B3	MCCULLURE JANET, LOT 47 HIDDEN VALLEY ESTATES UNIT 1 BK 9	349.76	0.00	349.76
5644	501-11-018A2	PINEHURST 5 LLC, HIDDEN VALLEY ESTATES #1 E1/2 OF LOT 50	291.92	0.00	291.92 *
5645	501-12-02701	VILLAZANA LAZARO, HIDDEN VALLEY ESTATES #8 LOT 27	384.37	0.00	384.37
5646	501-12-041A1	CHEEKS SHERRIE D, HIDDEN VALLEY ESTATES #8 E-180.58' OF LO	208.49	0.00	208.49
5647	501-12-041B9	OLSEN ROBERT D & VIRGINIA L, HIDDEN VALLEY ESTATES #8 W-180.40' OF E-	262.46	0.00	262.46
5648	501-13-011E6	MILLER WAYNE M, HIDDEN VALLEY EST UNIT 1 E-264.09 OF LOT	169.12	0.00	169.12
5649	501-13-012A4	HOMSI ALI & TALLA, HIDDEN VALLEY ESTATES UNIT 1 SE OF LOT 7	521.11	0.00	521.11 *
5650	501-13-012C0	LOGAN WILLIAM K, HIDDEN VALLEY ESTATES UNIT 1 S1/2 NW OF	445.82	0.00	445.82
5651	501-13-015A1	GUZMAN JAIME J, BEG @ NW COR OF LOT 77 HIDDEN VALLEY EST	206.36	0.00	206.36
5652	501-13-021C9	BAKER WILLIAM N, HIDDEN VALLEY ESTATES UNIT 1, A PORTION	151.21	4,224.74	4,375.95
5653	501-13-021D7	BAKER WILLIAM N, HIDDEN VALLEY ESTATES UNIT 1, A PORTION	151.21	4,224.74	4,375.95
5654	501-13-021E4	BAKER WILLIAM N, HIDDEN VALLEY ESTATES UNIT 1, A PORTION	151.21	4,224.74	4,375.95
5655	501-13-021F2	BAKER WILLIAM N, HIDDEN VALLEY ESTATES UNIT 1, A PORTION	151.21	4,224.74	4,375.95
5656	501-13-027B5	GALVAN VICTOR & ARACELIA, HIDDEN VALLEY ESTATES UNIT 1 N-330.3' OF	389.49	0.00	389.49
5657	501-13-028F5	RICHARDS ROGER G & LAURA J, HIDDEN VALLEY ESTATES UNIT 1: A PORTION	225.54	0.00	225.54
5658	501-13-028G3	C LORI LLC, HIDDEN VALLEY ESTATES UNIT 1: A PORTION	151.21	189.38	340.59
5659	501-13-036C2	STARUCH GEORGE & JUNE, HIDDEN VALLEY ESTATES 1 UNIT E-108' OF L	587.77	0.00	587.77
5660	501-13-046A4	LOPEZ MARTIN A & FLOR ANGELICA, HIDDEN VALLEY ESTATES UNIT 1 N1/2 OF LOT	675.28	0.00	675.28
5661	501-13-05207	VANDEVER RONNA KAY, HIDDEN VALLEY ESTATES UNIT 1 LOT 110	938.85	0.00	938.85
5662	501-14-01105	URIBE IMELDA, HIDDEN VALLEY ESTATES #9 LOT 11	294.93	0.00	294.93
5663	501-14-04109	ROBCAN INVESTMENTS LLC, HIDDEN VALLEY ESTATES #9 LOT 41	41.26	0.00	41.26
5664	501-14-07607	RIETZ MICHELLE, HIDDEN VALLEY ESTATES #9 LOT 76	738.85	0.00	738.85
5665	501-14-08407	ALCALA RAMON V & FELIPA L, HIDDEN VALLEY ESTATES #9 LOT 84	293.61	358.79	652.40 *
5666	501-15-014F6	BEBEAU ERIC, NW NE SW & W/2 NE NE SW OF SEC 35-6S-3E	1,072.48	0.00	1,072.48
5667	501-20-001D6	ABCDW LLC FKA BADC LLC, THE W-500 OF THE S-1200 OF THE N2 OF SEC	1,980.91	0.00	1,980.91
5668	501-25-002B8	SILVA ARNOLD S, HIDDEN VALLEY ESTATES #4 E 120' OF THE S	78.95	0.00	78.95
5669	501-25-002K6	HERNANDEZ LOUIS & CLARA AGUIRO, THE EAST HALF OF A CERTAIN PARCEL THAT	405.07	0.00	405.07 *
5670	501-25-010E1	MORENO ALFREDO R, E-25' OF SE OF LT 8 OF HIDDEN VALLEY EST	47.21	0.00	47.21 *
5671	501-26-00804	CLARK GAI A, HIDDEN VALLEY ESTATES UNIT NO. 6 LOT 8	614.17	0.00	614.17
5672	501-26-00903	EBERTS VERN K, HIDDEN VALLEY ESTATES UNIT NO. 6 LOT 9	183.65	0.00	183.65 *
5673	501-26-01901	LOPEZ MOISES SANCHEZ, HIDDEN VALLEY ESTATES UNIT NO. 6 LOT 19	165.45	0.00	165.45 *
5674	501-26-03006	LOPEZ MOISES SANCHEZ, HIDDEN VALLEY ESTATES UNIT NO. 6 LOT 30	155.45	194.38	349.83 *
5675	501-26-03204	TABEEK MARY G, HIDDEN VALLEY ESTATES UNIT NO. 6 LOT 32	165.45	0.00	165.45
5676	501-26-03303	TABEEK MARY G, HIDDEN VALLEY ESTATES UNIT NO. 6 LOT 33	165.45	0.00	165.45
5677	501-26-03402	MAYZURE EUGENE E, HIDDEN VALLEY ESTATES UNIT NO. 6 LOT 34	155.45	194.38	349.83 *
5678	501-26-03808	GALARZA IGNACIO G & MARIA, HIDDEN VALLEY ESTATES UNIT NO. 6 LOT 38	174.40	0.00	174.40
5679	501-26-04004	TABEEK MARY G, HIDDEN VALLEY ESTATES UNIT NO. 6 LOT 40	165.45	0.00	165.45
5680	501-26-05209	OSUNA JURI PALACIO, HIDDEN VALLEY ESTATES UNIT NO. 6 LOT 52	165.45	0.00	165.45
5681	501-26-06009	MOYA MANUEL, HIDDEN VALLEY ESTATES UNIT NO. 6 LOT 60	165.45	0.00	165.45
5682	501-26-06801	SAUCEDO ALFRED JOSE, HIDDEN VALLEY ESTATES UNIT NO. 6 LOT 68	481.67	0.00	481.67
5683	501-26-06900	ANGUEL MANUEL MOYO & NORMA, HIDDEN VALLEY ESTATES UNIT NO. 6 LOT 69	125.61	0.00	125.61 *
5684					

## Public Notice

## Public Notice

## Public Notice

## Public Notice

## Public Notice

## Public Notice

Item #	Parcel #	Name & Legal Description	2016 Amount	Prior Years	Sale Amount
5686	501-29-03505	SOBERANO JULIAN, HIDDEN VALLEY ESTATES #7 LOT 35	264.86	0.00	264.86
5687	501-29-07803	RAMOS RAMON, HIDDEN VALLEY ESTATES #7 LOT 78	248.06	0.00	248.06
5688	501-29-08306	MOYA MANUEL & NORMA, HIDDEN VALLEY ESTATES #7 LOT 83	267.60	0.00	267.60
5689	501-29-09304	ARELLANO RAMON RAMOS, HIDDEN VALLEY ESTATES #7 LOT 93	243.10	0.00	243.10
5690	501-29-10302	BADILLA REBECCA, HIDDEN VALLEY ESTATES #7 LOT 103	143.79	0.00	143.79
5691	501-34-017F4	DE LA SANCHA MONTACVO JASON JHONATHAN, THE W2 OF THE S2 OF LOT 11 OF HIDDEN VAL	250.08	0.00	250.08
5692	501-34-017G2	MONTALVO GLORIA GOMEZ, THE E1/2 OF THE S1/2 OF LOT 11 OF HIDDEN	250.08	0.00	250.08 *
5693	501-34-03307	CARRILLO LUIS, HIDDEN VALLEY ESTATES #5 N2 OF LOT 23	395.09	0.00	395.09 *
5694	501-34-058G2	ZAVALLA ARMANDO PANTOJA, COM @ NE COR SEC 28-6S-3E TH S-1386.37 T	439.55	0.00	439.55
5695	501-34-06003	CHAPA PABLO, E2 E2 W2 NW NE & W2 W2 E2 NW NE SEC 28 6	527.83	0.00	527.83
5696	501-34-065A6	WITINSKI JOSEPH LEE, POB @ NW COR OF W1/2 NE NW OF SEC 28-6S-	424.18	0.00	424.18
5697	501-37-021G9	IN YUTHEANA, N-208.71' OF S-1409.84' OF E-1043.55' OF	475.39	0.00	475.39 *
5698	501-37-023A0	ATLANTIS MAVERICKS LLC, BEG AT SE CR OF SEC 30-6S-3E TH W-437.9'	320.32	0.00	320.32 *
5699	501-37-023C6	ATLANTIS MAVERICKS LLC, BEG AT SE CR OF SEC 30-6S-3E TH W-728.5'	215.97	0.00	215.97
5700	501-37-024A9	LIGHTLE JACK B & CONNIE ETAL, THAT PORTION OF THE FOLLOWING DESCRIBED	578.12	0.00	578.12
5701	501-38-00700	HUGHES TRACIE L, HIDDEN VALLEY ESTATES UNIT NO. 6 LOT 103	571.11	0.00	571.11
5702	501-38-03209	GAUGHAN JO ANN R, HIDDEN VALLEY ESTATES UNIT NO. 6 LOT 128	165.45	0.00	165.45 *
5703	501-38-06707	KLEMMIE GARRY & CAROL, HIDDEN VALLEY ESTATES UNIT NO. 6 LOT 163	366.75	0.00	366.75 *
5704	501-38-11004	LUGO ISRAEL MONTES, HIDDEN VALLEY ESTATES UNIT NO. 6 LOT 206	165.45	0.00	165.45
5705	501-38-11608	BOORY ROBERT C & SHIRLEY A, HIDDEN VALLEY ESTATES UNIT NO. 6 LOT 212	165.45	0.00	165.45 *
5706	501-40-012A7	TAPIA JAIME, HIDDEN VALLEY ESTATES #3 NE'LY 1/2 OF N	250.08	0.00	250.08
5707	501-40-04005	MCKEEHAN CHERYL ANN, A 1/2 ACRE PCL LYING IN W1/2 OF GOVT 3 I	223.62	0.00	223.62 *
5708	501-41-01306	MCCLURE HOWARD W & CATHY D, HIDDEN VALLEY ESTATES #5 S2 LOT 44	197.11	0.00	197.11 *
5709	501-41-020A5	MCCLURE HOWARD W & CATHY D, N2 OF LOT 48 IN HIDDEN VALLEY ESTATES #5	103.24	0.00	103.24 *
5710	501-41-020B3	MCCLURE HOWARD W & CATHY D, THE E 210' OF N2 LOT 48 IN HIDDEN VALLEY	102.22	0.00	102.22 *
5711	501-41-02700	WALES FRANKLIN G & WALES DONALD CLOUD, HIDDEN VALLEY ESTATES #5 E2 OF LOT 52	188.50	0.00	188.50 *
5712	501-42-001S4	KELSO JIMMY & DIANA, SEC 34-6S-3E 1.25 AC BEG @ SE COR OF SEC	142.11	0.00	142.11
5713	501-42-001T2	KELSO JIMMY & DIANA, SEC 34-6S-3E 1.25 AC BEG @ SE COR OF SEC	130.95	0.00	130.95
5714	501-42-003L2	EDWARDS TERRY, E2 W2 S2 NW NW SW SEC 34-6S-3E AKA PCL 2	91.98	0.00	91.98
5715	501-42-00801	KEITH JASON T, COM @ NW CORNER OF SEC 34-6S-3E TH E-166	75.84	0.00	75.84
5716	501-43-001W3	MILLER WAYNE MICHAEL, COMM @ N COR OF SEC 35-6S-2E TH E-520 TO	242.39	0.00	242.39
5717	501-43-003H7	VEIRS TAMMIE S, BEG @ NE COR OF SEC 35-6S-2E S-2113.28 W	492.03	0.00	492.03
5718	501-43-027B2	YBARRA ANTHONY P & AMY & ANDREW, N-330' OF S-726' OF E1/2 W1/2 E1/2 E1/2	390.71	0.00	390.71 *
5719	501-43-027D8	PLESSIS ALBERT MARC, N-330' OF S-726' OF W1/2 W1/2 E1/2 E1/2	1,225.78	0.00	1,225.78
5720	501-43-037D6	LOPEZ JOSE D TORRES, E1/2 E1/2 OF S-330' OF N-1056' OF S-2112	430.27	0.00	430.27
5721	501-43-040D1	MILLER WAYNE M, THE W1/2 W1/2 OF N-400 OF E1/2 W1/2 OF N	1,277.93	0.00	1,277.93
5722	501-43-045J6	SCOTT FLOYD & CAROL, S1/2 E1/2 S-330.5' E1/2 E1/2 N-1056' E1/	691.57	0.00	691.57
5723	501-43-045N4	JONES KENNETH R, COM @ NE COR SEC 35-6S-2E TH S-395 TO PO	231.10	4,619.45	4,850.55
5724	501-43-045P8	DEKHA SAMIR, COM @ NE COR SEC 35-6S-2E TH S-581 TO PO	1,391.81	0.00	1,391.81
5725	501-43-04702	MORRISON DENIS E, COMM @ E COR OF SEC 35-6S-2E S-264 TO PO	629.70	0.00	629.70
5726	501-44-01300	BASSETT TODD M, HIDDEN VALLEY FARMETTES LOT 13	238.09	0.00	238.09
5727	501-44-01904	SALDANA GUADALUPE BARRON, HIDDEN VALLEY FARMETTES LOT 19	516.44	0.00	516.44
5728	501-44-03603	STOKES JESSY D & WILMA F TRS, * HIDDEN VALLEY FARMETTES LOT 36	308.28	0.00	308.28
5729	501-44-03702	STOKES JESSY D & WILMA F TRS, HIDDEN VALLEY FARMETTES LOT 37	308.28	0.00	308.28
5730	501-44-03801	STOKES JESSY D TRS, HIDDEN VALLEY FARMETTES LOT 38	632.52	0.00	632.52
5731	501-45-08005	SVOBODA GEORGE & EDDY, HIDDEN VALLEY ESTATES #10 LOT 80	364.14	0.00	364.14
5732	501-46-00604	ENRIQUEZ JORGE R, HIDDEN VALLEY ESTATES #11 LOT 6	41.92	0.00	41.92
5733	501-46-01602	SCOTT KENNETH & SUSAN, HIDDEN VALLEY ESTATES #11 LOT 16	50.14	0.00	50.14
5734	501-47-00107	COWDREY EQUITIES II LLC, HACIENDA ACRES LOT 1	1,622.00	0.00	1,622.00 *
5735	501-47-01808	CHAPMAN GENE & KATHLEEN, HACIENDA ACRES: LOT 18	655.88	0.00	655.88
5736	501-47-020C8	AMERICAN REALTY AND MORTGAGE CO INC, LOT 20, HACIENDA ACRES RECORDED IN BOOK	113.21	0.00	113.21
5737	501-47-020D6	FILLIBEN THERESA, HACIENDA ACRES: LT 20 EXC E-100' THEREOF	550.45	0.00	550.45 *
5738	501-49-00905	SANDOVAL MELAQUIAS, HIDDEN VALLEY ESTS #13 LOT 9	303.61	0.00	303.61
5739	501-49-05508	RODRIGUEZ ROBERT, HIDDEN VALLEY ESTS #13 LOT 55	303.61	0.00	303.61
5740	501-49-06001	APOLLO GRANDE INC, HIDDEN VALLEY ESTS #13 LOT 60	303.61	0.00	303.61
5741	501-49-06407	JIMENEZ DE BARAJAS FLORENTINA M, HIDDEN VALLEY ESTS #13 LOT 64	303.61	0.00	303.61
5742	501-49-16208	MILLER WAYNE M, HIDDEN VALLEY ESTS #13 LOT 162	613.46	0.00	613.46
5743	501-50-00804	ADKINS JASON, HIDDEN VALLEY ESTS #14 LOT 8	303.61	0.00	303.61 *
5744	501-50-01406	AYALA CONRAD & EVA L, HIDDEN VALLEY ESTS #14 LOT 14	216.39	0.00	216.39
5745	501-50-01901	JASON THE PLUMBER LLC, HIDDEN VALLEY ESTS #14 LOT 19	291.89	0.00	291.89
5746	501-51-00802	WEBER BRUCE W & CONNIE S, HIDDEN VALLEY ESTS #16 LOT 8	256.74	0.00	256.74
5747	501-51-04804	ORTIZ TELESFORO, HIDDEN VALLEY ESTS #16 LOT 48	230.16	0.00	230.16

B = PARCEL IN BANKRUPTCY NOT ELIGIBLE FOR SALE \* = PRIOR PURCHASED CERTIFICATES MAY EXIST ON THIS PARCEL

Item #	Parcel #	Name & Legal Description	2016 Amount	Prior Years	Sale Amount
5748	501-51-05009	CAMPA CARLOS ALONSO PEREYRA, HIDDEN VALLEY ESTS #16 LOT 50	80.39	0.00	80.39
5749	501-51-05405	ASCENCIO ESMERALDA, HIDDEN VALLEY ESTS #16 LOT 54	225.91	0.00	225.91
5750	501-51-06106	HERNANDEZ TELESFORO ORTIZ, HIDDEN VALLEY ESTS #16 LOT 61	320.00	0.00	320.00
5751	501-51-07005	AVILA VERONICA L, HIDDEN VALLEY ESTS #16 LOT 70	359.54	0.00	359.54
5752	501-51-07708	MILLER WAYNE MICHAEL, HIDDEN VALLEY ESTS #16 LOT 77	929.82	0.00	929.82
5753	501-51-09100	HERNANDEZ JASON ANTHONY, HIDDEN VALLEY ESTS #16 LOT 91	259.59	0.00	259.59 *
5754	501-51-10603	DOMINGUEZ ROBERTO A & RACHEL E, HIDDEN VALLEY ESTS #16 LOT 106	221.62	0.00	221.62
5755	501-51-13607	OLIVER KEVIN R, HIDDEN VALLEY ESTS #16 LOT 136	320.00	0.00	320.00
5756	501-51-15404	HUDSON DENNIS L, HIDDEN VALLEY ESTS #16 LOT 154	320.00	0.00	320.00
5757	501-51-16402	LIGHTLE JACK B & CONNIE, HIDDEN VALLEY ESTS #16 LOT 164	320.00	0.00	320.00
5758	501-52-08209	HUA HOWARD & LANLY, CLEARWATER FARMS: LOT 82 602ARWATER FARM	425.31	0.00	425.31
5759	501-52-08308	BETTS STEVEN & CARRIE, CLEARWATER FARMS: LOT 83	674.50	0.00	674.50
5760	501-53-03505	GARCIA JOSE L & CONCEPCION M, HIDDEN VALLEY ESTATES UNIT #15: LOT 35	1,027.60	0.00	1,027.60
5761	501-53-05906	TANGOLIES TERRI & BOBIEO TRINA, HIDDEN VALLEY ESTATES UNIT #15: LOT 59	516.71	0.00	516.71
5762	501-53-07001	HOLGUIN ARMANDO RAMIREZ, HIDDEN VALLEY ESTATES UNIT #15: LOT 70	398.96	0.00	398.96 *
5763	501-54-01705	LOPEZ SANTIAGO S, HIDDEN VALLEY ESTATES UNIT #17: LOT 17	320.08	0.00	320.08
5764	501-55-00100	FERRELL PATRICIA M, HIDDEN VALLEY ESTATES UNIT #20: LOT 1	319.73	0.00	319.73
5765	501-55-01405	FERRELL PATRICIA M, HIDDEN VALLEY ESTATES UNIT #20: LOT 14	320.00	0.00	320.00
5766	501-55-02403	WILLIFORD MICHAEL F & LANA F, HIDDEN VALLEY ESTATES UNIT #20: LOT 24	310.00	209.28	519.28 *
5767	501-55-02809	FERRELL PATRICIA M, HIDDEN VALLEY ESTATES UNIT #20: LOT 28	320.00	0.00	320.00
5768	501-56-01502	MASON JANELLE MARIE, HIDDEN VALLEY ESTATES #19 LOT 15	166.13	0.00	166.13
5769	501-56-02708	GOMEZ MARVILLA, HIDDEN VALLEY ESTATES #19 LOT 27	303.61	0.00	303.61
5770	501-56-04209	DELGADO LEIDY, HIDDEN VALLEY ESTATES #19 LOT 42	220.42	0.00	220.42
5771	501-56-04506	LOPEZ JACOBO G, HIDDEN VALLEY ESTATES #19 LOT 45	220.94	0.00	220.94 *
5772	501-56-05602	KANDEL JOHN, HIDDEN VALLEY ESTATES #19 LOT 56	252.80	0.00	252.80 *
5773	501-56-06105	DONOHUE KENNETH JR, HIDDEN VALLEY ESTATES #19 LOT 61	211.86	0.00	211.86
5774	501-56-06303	KILBRIDE HARRY F & LINDAA, HIDDEN VALLEY ESTATES #19 LOT 63	220.42	0.00	220.42
5775	501-57-00304	BENNETT GORDON L & NORMA G, HIDDEN VALLEY ESTATES #21 LOT 3	320.19	0.00	320.19 *
5776	501-57-00502	VARGAS HERIBERTO, HIDDEN VALLEY ESTATES #21 LOT 5	320.19	0.00	320.19
5777	501-57-00601	COOK ROSALEE ANN, HIDDEN VALLEY ESTATES #21 LOT 6	357.46	0.00	357.46
5778	501-57-00809	BENNETT GORDON L & NORMA G, HIDDEN VALLEY ESTATES #21 LOT 8	320.57	0.00	320.57 *
5779	501-60-004H0	EKELUND THOMAS LEE, NW NW SW SE OF SEC 34-6S-2E 2.50 AC + OR	466.88	0.00	466.88 *
5780	501-60-011B4	JUCHNIEWICZ ANTHONY & URSULA, W1/2 OF SW NE SW NW OF SEC 34-6S-2E 1.25	584.00	0.00	584.00
5781	501-60-014B1	MARTIN RALPH C & GERALDINE D REV TR, E1/2 NE NW SW NW OF SEC 34-6S-2E 1.25 AC	197.45	0.00	197.45 *
5782	501-60-024C7	NOLAN WILLIAM & PAULA, BEG AT W1/4 CR OF SEC 34-6S-2E TH N-280'	47.21	0.00	47.21 *
5783	501-61-012A3	RUKAVINA MICHAEL P, SEC 27-6S-2E 97618 SQ FT 2.241 AC S-296	1,009.29	0.00	1,009.29
5784	501-61-013C8	FLYNN NANCY F, S-314.74 OF E1/2 E1/2 SW NE OF SEC 27-6S	196.01	0.00	196.01
5785	501-61-014J5	ANTELOPE PEAKS II WATER USER ASSOCIATION, A PRT OF W1/2 E1/2 NW SW OF SEC 27-6S-2E	37.21	54.31	91.52
5786	501-61-017F7	CABLE MICHAEL W, E1/2 NW SE SW OF SEC 27-6S-2E 5.00 AC	470.96	0.00	470.96
5787	501-63-002G8	WITINSKI JOSEPH LEE, E-310 SW NE SE OF SEC 15-6S-2E EXC N-351	562.86	0.00	562.86
5788	501-64-003B6	RAJKARAN RUPESH, COM @ NE COR SEC 8-6S-2E TH W-330.08 TH	475.39	0.00	475.39
5789	501-65-005B1	VONGPRACHANH GERALD, E1/2 NW OF GOVT LOT 3 IN SEC 3-6S-2E 5.0	501.21	0.00	501.21
5790	501-66-011H8	LECOURE PROPERTIES LLC, N-165.10 OF THE W-329.81 OF THE SE SW SE	168.33	0.00	168.33
5791	501-66-011J7	DELCOTTO RAND & JEANNA, S-165.10 OF THE N-330.20 OF THE W-329.81	168.33	0.00	168.33
5792	501-67-007A7	HAYES DAN, N-75' OF E-75' OF NW SE NW OF SEC 5-6S-2	37.21	285.15	322.36 *
5793	501-67-011D5	PARKER THOMAS ROBERT, NE SW NE OF SEC 5-6S-2E SUBJECT TO 15' E	990.17	0.00	990.17
5794	501-67-013E0	ABRIL ADAM PATRICK, W-330.07 S1/2 LOT 1 SEC 5-6S-2E AKA PCL	219.40	0.00	219.40
5795	501-67-02408	STONECREST INCOME & OPPORTUNITY FUND I L, N-75' OF W-75' OF W1/2 W1/2 SE NE OF SEC	37.21	285.15	322.36 *
5796	501-68-004W7	CARRILLO REMIJO G & GLORIA, E1/2 OF N-220 OF S-440 OF S1/2 E1/2 SE N	671.22	0.00	671.22
5797	501-68-010G7	PROPERTY TAX ACQUISITIONS LLC, W-660' OF W1/2 SE OF SEC 23 EXC THE W-396	65.40	2,182.09	2,247.49
5798	501-68-016H9	ROWE WILLIAM JOHN, BEG @ SW COR OF SEC 23 N-866 N89D E-528.	99.24	0.00	99.24
5799	501-68-02802	JACQUES KIMBERLY M, THE S-319 OF N-957 OF E1/2 OF THE FOLLOW	456.83	0.00	456.83
5800	501-68-02901	JORDAN ERICKA, THE S-319 OF N-1276 OF E1/2 OF THE FOLLO	496.70	0.00	496.70
5801	501-68-03800	MILLER WAYNE M, COMM @ SE COR OF SEC 23-6S-2E TH N 825.0	540.96	0.00	540.96
5802	501-68-03909	JAYNES BRUCE, COMM @ SE COR OF SEC 23-6S-2E TH N 825.0	167.06	0.00	167.06
5803	501-68-041B1	JT MARICOPA LLC, COM @ NE COR SEC 23-6S-2E TH W-1322.12 T	151.21	189.38	340.59 *
5804	501-68-04204	RUVALCABA MANUEL, COM @ NE COR OF SEC 23-6S-2E TH W-661.06	476.07	0.00	476.07 *
5805	501-68-050A1	CODY JERRY A, COM @ S 1/4 COR OF SEC 23-6S-02E TH E-2	255.60	0.00	255.60
5806	501-69-006C0	PINEHURST 5 LLC, COM @ S4 SEC 4-6S-2E HIDDEN VALLEY FORTY	475.39	0.00	475.39 *
5807	501-69-007C9	SAWYERS TROY L JR, E1/2 W1/2 OF THE S-430 OF TRACT 7 HIDDEN V	189.07	0.00	189.07
5808	502-03-013Q4	NEELY FAMILY FARM LLC, W1/2 OF SEC 31-4S-4E EXC THE N 477.97'	16,445.84	0.00	16,445.84 *

S = PRIOR YEAR AMOUNT INCLUDES DELINQUENT TAXES INVOLVING SPLITS

## Public Notice

## Public Notice

## Public Notice

## Public Notice

## Public Notice

## Public Notice

Item #	Parcel #	Name & Legal Description	2016 Amount	Prior Years	Sale Amount
5809	502-07-01206	THOMAS KATHLEEN THOMPSON, NW SE SE OF SEC 3-5S-4E 10.00 AC	2,412.13	0.00	2,412.13
5810	502-07-016A0	COLVIN NANCY L & SANDOVAL SHIRLEY, S1/2 SE NE SE OF SEC 3-5S-4E 4.96 AC	658.15	0.00	658.15
5811	502-07-016B8	COLVIN NANCY L & SANDOVAL SHIRLEY, N1/2 SE NE SE OF SEC 3-5S-4E 4.96 AC	658.15	0.00	658.15 *
5812	502-07-020D8	CAMACHO JORGE, E1/2 NW NW NE SE OF SEC 3-5S-4E 1.25 AC	1,263.85	0.00	1,263.85
5813	502-07-021D7	RAJKARAN RUPESH, S1/2 S1/2 NW SW SE OF SEC 3-5S-4E 2.50 A	661.07	0.00	661.07
5814	502-28-00303	ESTRELLA ARTURO P, INDIAN VALLEY RANCHETTES #2 LOT 3 4.25 A	259.26	317.16	576.42 *
5815	502-28-004C6	ESTRELLA ARTURO P, INDIAN VALLEY RANCHETTES #2 LOT 4 3.60 A	229.77	281.97	511.74 *
5816	502-28-02101	ROWLAND JACK, INDIAN VALLEY RANCHETTES #2 LOT 21 1.89	156.23	0.00	156.23
5817	502-28-043B1	JIMENEZ RICARDO, INDIAN VALLEY RANCHETTES #2 E-210.86 OF	133.62	0.00	133.62
5818	502-28-043C9	JIMENEZ RICARDO, INDIAN VALLEY RANCHETTES #2 LOT 43 EXC T	133.62	0.00	133.62
5819	502-30-00606	IVR ROX I LLC, INDIAN VALLEY RANCHETTES #1 LOT 5 9.50 A	278.76	0.00	278.76
5820	502-30-00903	IVR ROX I LLC, INDIAN VALLEY RANCHETTES #1 LOT 7 18.70	517.01	0.00	517.01
5821	502-30-017A1	VALENCIA JERRY, A PORTION OF TRACT 15 OF INDIAN VALLEY R	134.35	0.00	134.35
5822	502-38-003F9	DILLON H C JR, N-570 OF E1/2 NE NW OF SEC 29-5S-53 EXC	391.23	0.00	391.23
5823	502-38-003H5	DILLON H C JR, POB AT THE NE COR OF E1/3 OF W1/2 NE NW	216.17	0.00	216.17
5824	502-41-00702	DE LA CRUZ FELIX, GIBSON COLLARD DEVELOPMENT IN S1/2 OF SE	533.35	0.00	533.35
5825	502-44-01308	TAPIA ACENCION & ANGELICA, SADDLEBACK FARMS LOT #13 3.37 AC	317.77	0.00	317.77
5826	502-44-01407	TAPIA ACENCION, SADDLEBACK FARMS LOT #14 3.36 AC	512.99	0.00	512.99
5827	502-44-02306	CLAYTON BARBARA H, SADDLEBACK FARMS LOT #23 3.32 AC	210.74	0.00	210.74
5828	502-44-03304	BALMES EDWARD F & SANDRA A, SADDLEBACK FARMS LOT #33 3.31 AC	284.46	0.00	284.46
5829	502-44-03908	BROWN ALVIN H, SADDLEBACK FARMS LOT #39 3.31 AC	470.16	0.00	470.16
5830	502-45-01206	VT HOLDINGS GROUP LLC, SADDLEBACK FARMS UNIT 2: LOT 76 3.30 AC	291.80	0.00	291.80
5831	502-45-02105	PETERS COURTNEY, SADDLEBACK FARMS UNIT 2: LOT 85 3.30 AC	212.72	0.00	212.72
5832	502-45-04606	HASSERT TIM, SADDLEBACK FARMS UNIT 2: LOT 110 3.30 AC	540.67	0.00	540.67
5833	502-45-06205	NELSON LESLIE GARZA, SADDLEBACK FARMS UNIT 2: LOT 126 3.30 AC	206.77	0.00	206.77 *
5834	502-47-019C9	EKHLASSI HAMID, SW NW SW OF SEC 14-5S-4E 10 AC	1,499.27	0.00	1,499.27
5835	502-48-00103	HIGGINS ROY, N1/2 OF NW SE & S1/2 S1/2 SW NE OF SEC 8	313.73	401.95	715.68 *
5836	502-52-07902	POLYCOMP TRUST CO CUSTODIAN, TORTOSA-NW PARCEL 1 LOT 79 SEC 28-4S-4E	1,311.74	0.00	1,311.74 *
5837	502-52-11409	ALMAGUER RICARDO, TORTOSA-NW PARCEL 1 LOT 114 SEC 28-4S-4E	504.03	0.00	504.03
5838	502-52-44004	MARKIE STARLA, TORTOSA-NW PARCEL 7 LOT 29 SEC 21-04S-04	103.44	0.00	103.44
5839	502-52-46603	GUSTAFSON MICHAEL & ANNA MARIA R, TORTOSA-NW PARCEL 7 LOT 55 SEC 21-04S-04	834.34	0.00	834.34
5840	502-52-70207	SPECK ADAM, TORTOSA NW PARCEL 9 LOT 16 SEC 21-4S-4E	1,111.58	0.00	1,111.58
5841	502-53-00202	WATSON TRAVIS, TORTOSA NW PARCEL 10 SEC 21-4S-4E LOT 2	1,546.62	0.00	1,546.62 *
5842	502-53-01200	MASON DALLIN OWEN & ELSIE L, TORTOSA NW PARCEL 10 SEC 21-4S-4E LOT 12	1,111.70	0.00	1,111.70 *
5843	502-53-04600	LIVINGSTON CONSTANCE & WRAGE RICHARD, TORTOSA NW PARCEL 10 SEC 21-4S-4E LOT 46	1,733.64	0.00	1,733.64 *
5844	502-53-13304	STULL ALICEA GUERRERO, TORTOSA NW PARCEL 10 SEC 21-4S-4E LOT 13	1,769.68	0.00	1,769.68
5845	502-53-24301	KUMAR GOPI LIVING TRUST, TORTOSA-NW PARCEL 11 LOT 106 SEC 28-4S-4	2,714.65	0.00	2,714.65
5846	502-53-25803	KRUSCHKE JOHN & MICHELLE, TORTOSA NW PARCEL 12 LOT 12 SEC 28-4S-4E	1,423.03	0.00	1,423.03
5847	502-53-26702	ODENBACH DWIGHT & RENEE, TORTOSA NW PARCEL 12 LOT 21 SEC 28-4S-4E	1,741.15	0.00	1,741.15 *
5848	502-53-32007	HOLLOWAY CHRISTOPHER R, TORTOSA NW PARCEL 12 LOT 74 SEC 28-4S-4E	400.38	0.00	400.38
5849	502-54-14508	NCUBE PRISCAM, SORRENTO PARCEL 2 LOT 41	1,117.83	0.00	1,117.83
5850	502-54-57408	WILLOUGHBY MARK, SORRENTO PARCEL 5 LOT 105	1,152.42	0.00	1,152.42 *
5851	503-01-044B5	CARRANZA CARLOS SR TR, THE S-60 OF THE W-2611.8 OF SEC 32-6S-4E	124.52	696.51	821.03 *
5852	503-01-046B3	CARRANZA CARLOS SR TR, THE S-60 OF THE SW OF SEC 32-6S-4E 15867	155.43	393.74	549.17
5853	503-01-050E9	SOTO VICTOR M & MARIA I, BEG @ E1/4 COR OF SEC 36 N-300 TO POB S8	191.70	0.00	191.70
5854	503-01-062D8	CASA IN CASA PROPERTIES LLC, BEG AT NW COR OF PARCEL 7 OF MIDWAY RANC	300.95	9,466.12	9,767.07
5855	503-01-062E5	CASA IN CASA LLC, BEG AT NW COR OF PARCEL 7 OF MIDWAY RANC	300.95	9,466.12	9,767.07
5856	503-01-062F3	CASA IN CASA PROPERTIES LLC, BEG AT NW COR OF PARCEL 7 OF MIDWAY RANC	220.96	9,466.12	9,687.08
5857	503-01-063B1	CASA IN CASA PROPERTIES LLC, MIDWAY RANCHES: NE OF LOT 8 SEC 36-6S-4E	554.77	0.00	554.77
5858	503-01-063D7	CASA IN CASA PROPERTIES LLC, MIDWAY RANCHES: SE OF LOT 8 SEC 36-6S-4E	554.77	0.00	554.77
5859	503-01-065B9	CASA IN CASA PROPERTIES LLC, W2 S2 NE SW OF SEC 36-6S-4E 10.03 AC AKA	433.12	0.00	433.12
5860	503-01-065C7	CASA IN CASA PROPERTIES LLC, E2 N2 NE SW OF SEC 36-6S-4E 10.03 AC AKA	433.12	0.00	433.12
5861	503-01-070H9	CARAVELLO DELORES P, MIDWAY RANCHES: W1/2 SW LOT 15 SEC 36-6S	268.35	0.00	268.35
5862	503-12-02806	ROJAS IGNACIO & ANGELINA, STANFIELD PLACE UNIT #1: LOT 24	369.09	0.00	369.09
5863	503-13-012A0	SACHEZ MARY & ADOLPH, STANFIELD PLACE UNIT #2: LOTS 12 & 14	484.69	0.00	484.69

B = PARCEL IN BANKRUPTCY NOT ELIGIBLE FOR SALE \* = PRIOR PURCHASED CERTIFICATES MAY EXIST ON THIS PARCEL

Item #	Parcel #	Name & Legal Description	2016 Amount	Prior Years	Sale Amount
5864	503-13-01608	SANCHEZ NINFA R, STANFIELD PLACE UNIT #2: LOT 16	86.78	115.51	202.29
5865	503-13-03505	VASQUEZ MERCED, STANFIELD PLACE UNIT #4: LOT 11	89.16	0.00	89.16
5866	503-14-004A8	TRES POINTS LLC, N1/2 NE SW OF SEC 20-6S-4E EXC THAT PORT	985.73	0.00	985.73
5867	503-14-005A7	TRES POINTS LLC, S1/2 NE SW OF SEC 20-6S-4E EXC THAT PORT	1,129.95	0.00	1,129.95
5868	503-15-01207	RODRIGUEZ JULIAN & MARY, COOPERS SUBDIVISION: LOTS 5 & 6 IN BLK 2	570.66	0.00	570.66
5869	503-15-01801	MARQUEZ GRACIELA, COOPERS SUBDIVISION: E1/2 OF LOT 2 IN BL	56.13	221.36	277.49
5870	503-15-01900	MARQUEZ GRACIELA, COOPERS SUBDIVISION: LOT 3 IN BLK 3	87.41	334.42	421.83
5871	503-15-02106	MARQUEZ GRACIELA, COOPERS SUBDIVISION: E1/2 OF LOT 5 IN BL	66.13	0.00	66.13 *
5872	503-15-02205	MARQUEZ GRACIELA, COOPERS SUBDIVISION: LOT 6 IN BLK 3	87.41	400.12	487.53
5873	503-15-02601	MARIN JOHNNY R, COOPERS SUBDIVISION: LOT 4 & W 1/2 OF LO	554.91	0.00	554.91
5874	503-15-02908	MADRID JESUS F JR, COOPERS SUBDIVISION: LOT 7 & W1/2 OF LOT	334.50	0.00	334.50
5875	503-15-050A8	RASCON RAMIRO M, COOPERS SUBDIVISION LOTS 4, 5, 6, & 7 IN	244.80	0.00	244.80 *
5876	503-15-05505	RODRIGUEZ TOMAS M, COOPERS SUBDIVISION: W-17' OF LOT 12 IN	56.14	0.00	56.14
5877	503-15-08608	LOPEZ MELCHOR, COOPERS SUBDIVISION: LOT 7 IN BLK 8	93.72	116.07	209.79 *
5878	503-15-08707	RODRIGUEZ TOMAS M, COOPERS SUBDIVISION: LOT 8 IN BLK 8	103.72	0.00	103.72
5879	503-15-10604	CHOYGUHA ALEJANDRO & ANNIE, COOPERS SUBDIVISION: LOTS 11 & 12 IN BLK	611.74	0.00	611.74 *
5880	503-15-116B8	HENRY DENISE, BEG AT W1/4 CR OF SEC 20-6S-4E TH E-950'	160.41	0.00	160.41
5881	503-16-00306	GARCIA GERARDO PENA, STANFIELD: LOT 3	95.15	118.12	213.27 *
5882	503-16-00702	WOODARD CYNTHIA K, STANFIELD: LOT 7 & E-10' OF LOT 8	608.19	0.00	608.19 *
5883	503-16-04506	CASTILLO ANA N, STANFIELD: LOT 48	427.81	0.00	427.81 *
5884	503-16-05800	DE ELENA JESUS A, STANFIELD: LOT 61	295.61	0.00	295.61
5885	503-16-06303	ZEPEDA ENRIQUE, STANFIELD: LOT 66	386.75	0.00	386.75 *
5886	503-16-10404	BAILEY KENNETH A & WINIFRED, STANFIELD: LOT 107	99.74	123.11	222.85 *
5887	503-16-13606	ZAGASTE EVA LUZ, STANFIELD: LOT 127	153.91	126.86	280.77
5888	503-17-01500	RODRIGUEZ THOMAS, EAST STANFIELD ADDITION: LOT 5 IN BLK 2	255.44	0.00	255.44
5889	503-17-01609	RODRIGUEZ TOMAS M & OLIVIA, EAST STANFIELD ADDITION: LOT 6 IN BLK 2	109.45	0.00	109.45
5890	503-17-01708	RODRIGUEZ TOMAS M & OLIVIA, EAST STANFIELD ADDITION: E1/2 OF LOT 7 I	83.17	0.00	83.17
5891	503-17-021A0	LOPEZ JOSE LUIS TOLEDO, LOT 10 & W1/2 LOT 9 EAST STANFIELD ADDIT	57.12	0.00	57.12
5892	503-17-040C3	TRES POINTS LLC, SE SW OF SEC 20-6S-4E EXC ANY PORTION OF	1,231.69	0.00	1,231.69
5893	503-30-00406	CRAIG RANCH GOLF COURSE LLC, DESERT CARMEL LOT 4	47.86	0.00	47.86 *
5894	503-30-00802	WIEDEKAMP KARL E, DESERT CARMEL LOT 8	47.86	0.00	47.86 *
5895	503-30-01404	CRAIG RANCH GOLF COURSE LLC, DESERT CARMEL LOT 14	47.86	0.00	47.86 *
5896	503-30-03806	CRAIG RANCH GOLF COURSE LLC ETAL, DESERT CARMEL LOT 38	47.86	0.00	47.86 *
5897	503-30-05207	MIGAS JOSEPH P, DESERT CARMEL LOT 52	47.86	0.00	47.86 *
5898	503-30-06809	LOMBARDI GERALDINE, DESERT CARMEL LOT 68	47.86	0.00	47.86 *
5899	503-30-07302	JUDSON ANNE FRANCES, DESERT CARMEL LOT 73	47.86	0.00	47.86 *
5900	503-30-07401	CRAIG RANCH GOLF COURSE LLC ETAL, DESERT CARMEL LOT 74	47.86	0.00	47.86 *
5901	503-30-08102	DC PROPERTIES INC, DESERT CARMEL LOT 81	47.86	0.00	47.86 *
5902	503-30-11403	BUHL CHESTER, DESERT CARMEL LOT 114	47.86	0.00	47.86 *
5903	503-30-12807	SOLEM ROGER A, DESERT CARMEL LOT 128	47.86	0.00	47.86 *
5904	503-30-15602	HOMAN EVERETT M (EST OF) & MARTA, DESERT CARMEL LOT 156	47.86	0.00	47.86 *
5905	503-30-27003	LOWENTHAL GLORIA, DESERT CARMEL LOT 270	47.86	0.00	47.86 *
5906	503-30-28100	DAVIS JEFFREY T, DESERT CARMEL LOT 281	47.86	0.00	47.86 *
5907	503-30-29603	NOWKA DONALD R, DESERT CARMEL LOT 296	47.86	0.00	47.86 *
5908	503-30-54502	COMPOUND HOLDINGS LLC, DESERT CARMEL LOT 814	47.86	0.00	47.86 *
5909	503-30-58503	ASCROFT WILLIAM & GLORIA F, DESERT CARMEL LOT 854	47.86	0.00	47.86 *
5910	503-30-63503	RIGGLE FAMILY TRUST, DESERT CARMEL LOT 928	47.86	0.00	47.86 *
5911	503-30-63602	RIGGLE FAMILY TRUST, DESERT CARMEL LOT 929	47.86	0.00	47.86 *
5912	503-42-03009	THIES JEFFREY C, DESERT CARMEL GOLF PARK LOT 30	355.01	0.00	355.01
5913	503-42-05400	MESFORD HARVEY, DESERT CARMEL GOLF PARK LOT 54	48.30	0.00	48.30
5914	503-42-13305	STONER CAROL, DESERT CARMEL GOLF PARK LOT 133	48.30	0.00	48.30
5915	503-42-13909	WITTERS MAX K, DESERT CARMEL GOLF PARK LOT 139	48.30	0.00	48.30 *
5916	503-42-24401	REED VICTOR & OPAL M, DESERT CARMEL GOLF PARK LOT 244	48.30	0.00	48.30 *
5917	503-42-33402	CRAIG RANCH GOLF COURSE LLC ETAL, EXC TO SUB PT OF NW SW NW OF SEC 21-6S-5	48.30	0.00	48.30 *
5918	503-47-02901	EJETA AFEWOKKI, WESTERN MANOR AMENDED: LOT 29	469.55	0.00	469.55
5919	503-47-05805	LOPEZ JOSE D TORRES, WESTERN MANOR AMENDED: LOT 58	288.16	0.00	288.16
5920	503-47-06209	AGUIRRE LAKO DANIEL, WESTERN MANOR AMENDED: LOT 62	487.97	0.00	487.97
5921	503-49-001R7	ROBINETTE STEPHEN D, A 2.08 AC PCL BEG AT SE CR OF SEC 27-6S-	361.87	0.00	361.87
5922	503-49-01602	PLUMB GEORGE M & MARY A, CMM AT SE CR TH W-1319.43' TH N-575.18'	803.95	0.00	803.95
5923	503-50-00909	HERNANDEZ BERLINDA ANN, W1/2 S1/2 N1/2 NE NE SE OF SEC 28-6S-5E	111.61	0.00	111.61
5924	503-50-01006	MARTINEZ ROSEMARY T, E1/2 S1/2 N1/2 NE NE SE OF SEC 28-6S-5E	108.48	132.40	240.88 *
5925	503-52-03404	NANEZ GUILLERMO & MARGARITA, CASA GRANDE WEST LOT 1 BLK 12	653.64	0.00	653.64
5926					

## Public Notice

## Public Notice

## Public Notice

## Public Notice

## Public Notice

## Public Notice

Item #	Parcel #	Name & Legal Description	2016 Amount	Prior Years	Sale Amount	
5935	503-52-18006	PETULLO FRANK P & DOLORES M, CASA GRANDE WEST LOT 3 BLK 64	42.16	60.23	102.39	*
5936	503-52-19202	JUAREZ EDUARDO & LEONOR, CASA GRANDE WEST LOT 3 BLK 68	62.66	0.00	62.66	
5937	503-52-21000	RIOS MARIO, CASA GRANDE WEST LOT 3 BLK 74	66.77	0.00	66.77	
5938	503-52-21109	DRIVER JOANN, CASA GRANDE WEST LOT 1 BLK 75	42.18	60.23	102.41	*
5939	503-52-21505	JANSSEN EBO WILLIAM, CASA GRANDE WEST LOT 2 BLK 76	42.16	60.23	102.39	
5940	503-52-21604	HERNANDEZ DAVID CHAVEZ, CASA GRANDE WEST LOT 3 BLK 76	42.16	353.90	396.06	*
5941	503-52-217B9	DENNIS SHIRLEY M, CASA GRANDE WEST N1/2 BLK 77	134.05	174.49	308.54	
5942	503-52-27601	RANGEL ANTONIO & ROCIO, CASA GRANDE WEST LOT 2 BLK 99	105.62	0.00	105.62	
5943	503-52-29607	RIOS MARIO, CASA GRANDE WEST LOT 1 BLK 106	83.29	103.80	187.09	
5944	503-52-30605	RANGEL ANTONIO & ROCIO, CASA GRANDE WEST LOT 2 BLK 109	52.18	0.00	52.18	
5945	503-52-31207	HUERTA ROSALIE Z, CASA GRANDE WEST LOT 2 BLK 111	42.18	2,642.39	2,684.57	
5946	503-52-32908	FLORES CARLOS U L & CORRAL ARCEL, CASA GRANDE WEST LOT 2 BLK 118	52.18	0.00	52.18	
5947	503-52-33401	KOWALEWSKI JOHN HENRY, CASA GRANDE WEST LOT 1 BLK 120	42.18	2,642.39	2,684.57	*
5948	503-52-34904	GIANTONTIO PAUL & HELEN, CASA GRANDE WEST COMMERCIAL PARK LOT C-7	42.25	2,643.27	2,685.52	*
5949	503-52-35000	GIANTONIO PAUL, CASA GRANDE WEST COMMERCIAL PARK LOT C-8	42.23	2,061.68	2,103.91	*
5950	503-52-38301	DIXSON JODIE A TR, CASA GRANDE WEST UNIT #2 LOT 2 BLK 132	42.18	2,090.56	2,132.74	
5951	503-52-38905	LOPEZ JOSE D TORRES, CASA GRANDE WEST UNIT #2 LOT 2 BLK 134	60.75	0.00	60.75	
5952	503-52-40000	MENDOZA MANUEL L & KARLA P, CASA GRANDE WEST UNIT #2 LOT 1 BLK 138	1,174.19	0.00	1,174.19	
5953	503-52-40208	ESTRADA MARIA DELORES, CASA GRANDE WEST UNIT #2 LOT 3 BLK 138	276.02	0.00	276.02	
5954	503-52-41909	BRITT MICHAEL A, CASA GRANDE WEST UNIT #2 LOT 2 BLK 144	355.01	0.00	355.01	
5955	503-52-42907	NANER ABEL O, CASA GRANDE WEST UNIT #2 LOT 3 BLK 147	63.73	0.00	63.73	
5956	503-52-43103	MCCARVILLE KIRK P, CASA GRANDE WEST UNIT #2 LOT 2 BLK 148	42.18	2,702.58	2,744.76	
5957	503-52-43608	MARTINEZ JUAN, CASA GRANDE WEST UNIT #2 LOT 1 BLK 150	62.64	0.00	62.64	
5958	503-52-44101	MISNER GERALD D, CASA GRANDE WEST UNIT #2 LOT 3 BLK 151	60.75	0.00	60.75	
5959	503-52-45603	CABALLERO CARMEN RENE & VERONICA, CASA GRANDE WEST UNIT #2 LOT 3 BLK 156	50.75	87.95	138.70	*
5960	503-52-45900	SALDONA RICHARD S & ALMA A, CASA GRANDE WEST UNIT #2 LOT 3 BLK 157	156.83	0.00	156.83	
5961	503-52-46502	HERNANDEZ SAMMY C JR, CASA GRANDE WEST UNIT #2 LOT 3 BLK 159	181.60	0.00	181.60	*
5962	503-52-49100	EASYAZ LLC, CASA GRANDE WEST UNIT #2 LOT 2 BLK 168	42.18	60.23	102.41	*
5963	503-52-49407	COOK JAMES, CASA GRANDE WEST UNIT #2 LOT 2 BLK 169	299.23	0.00	299.23	*
5964	503-52-50702	CRUZ RIGOBERTO & MARIA, CASA GRANDE WEST UNIT #2 LOT 4 BLK 173	409.04	0.00	409.04	
5965	503-52-51502	TREVIZO BLANCA ESTELA, CASA GRANDE WEST UNIT #2 LOT 2 BLK 176	64.46	0.00	64.46	
5966	503-52-52500	UHL CONRAD J & EVELYN M, CASA GRANDE WEST UNIT #2 LOT 3 BLK 179	42.21	60.25	102.46	*
5967	503-52-52807	CACCIATO JOHN C & BERNADETTE A, CASA GRANDE WEST UNIT #2 LOT 3 BLK 180	42.21	60.25	102.46	*
5968	503-52-52906	CACCIATO JOHN C & BERNADETTE A, CASA GRANDE WEST UNIT #2 LOT 4 BLK 180	42.37	60.45	102.82	*
5969	503-52-53003	HALLIBURTON RICHARD TR, CASA GRANDE WEST UNIT #2 LOT 1 BLK 181	42.16	60.23	102.39	*
5970	503-52-53102	HALLIBURTON RICHARD TR, CASA GRANDE WEST UNIT #2 LOT 2 BLK 181	42.13	60.19	102.32	*
5971	503-52-53201	HALLIBURTON DIXIE, CASA GRANDE WEST UNIT #2 LOT 1 BLK 182	42.13	60.19	102.32	*
5972	503-52-53300	SUN VALLEY LAND CO INC, CASA GRANDE WEST UNIT #2 LOT 2 BLK 182	42.21	60.25	102.46	*
5973	503-52-53409	SUN VALLEY LAND CO INC, CASA GRANDE WEST UNIT #2 LOT 3 BLK 182	42.21	60.25	102.46	*
5974	503-52-53904	FLORENCE ROSS TRUST, CASA GRANDE WEST UNIT #2 LOT 2 BLK 184	42.21	60.25	102.46	*
5975	503-52-54001	FLORENCE ROSS TRUST, CASA GRANDE WEST UNIT #2 LOT 3 BLK 184	42.21	60.25	102.46	*
5976	503-52-54100	THOMAS TIFFANY C, CASA GRANDE WEST UNIT #2 LOT 1 BLK 185	42.21	60.25	102.46	*
5977	503-52-54209	THOMAS TIFFANY C, CASA GRANDE WEST UNIT #2 LOT 2 BLK 185	42.21	60.25	102.46	*
5978	503-52-54308	THOMAS TIFFANY C, CASA GRANDE WEST UNIT #2 LOT 3 BLK 185	42.21	60.25	102.46	*
5979	503-54-003C1	RED BARRON LAND CO LLC, S1/2 S1/2 SE NE OF SEC 32-6S-5E 10.00 AC	554.42	0.00	554.42	
5980	503-54-004D8	HAMID HISHAM HASHEM, COM @ N1/4 COR OF SEC 32-6S-5E TH S-1325	322.85	390.67	713.52	*
5981	503-54-006G9	LUGO XICOTENCATL ZUNIGA, THE NORTH 360.5' OF THE E1/2 OF THE NORTH	134.23	0.00	134.23	
5982	503-54-006H7	LUGO XICOTENCATL ZUNIGA, THE E1/2 OF THE NORTH 525' OF THE W1/2 O	133.47	0.00	133.47	
5983	503-57-00607	CITY OF CASA GRANDE, BURRIS AND PETERS ROADS PER MAP OF DEDIC	615.24	0.00	615.24	
5984	503-57-00706	CITY OF CASA GRANDE, GREEN BELT ROW PER MAP OF DEDICATION FOR	533.96	0.00	533.96	
5985	503-58-01306	SMITH ROBERT L & LAMBSON PETRINA T, DESERT CARMEL LOT 542	47.86	0.00	47.86	*
5986	503-58-11602	PARKER PHILIP L SR, DESERT CARMEL LOT 645	47.86	0.00	47.86	
5987	503-58-13400	SINGH ASHOK K, DESERT CARMEL LOT 663	47.86	0.00	47.86	
5988	503-58-25008	TSENG SHWEI MU, DESERT CARMEL LOT 788	47.86	0.00	47.86	*
5989	503-59-00801	FINNIGAN KAREN, DESERT CARMEL K LOT 8	56.43	0.00	56.43	
5990	503-59-02500	CRAIG RANCH GOLF COURSE LLC ETAL, DESERT CARMEL K LOT 25	56.43	0.00	56.43	*
5991	503-59-02609	CRAIG RANCH GOLF COURSE LLC ETAL, DESERT CARMEL K LOT 26	56.43	0.00	56.43	*

B = PARCEL IN BANKRUPTCY NOT ELIGIBLE FOR SALE \* = PRIOR PURCHASED CERTIFICATES MAY EXIST ON THIS PARCEL

Item #	Parcel #	Name & Legal Description	2016 Amount	Prior Years	Sale Amount	
5992	503-59-02708	CRAIG RANCH GOLF COURSE LLC ETAL, DESERT CARMEL K LOT 27	56.43	0.00	56.43	*
5993	503-59-03102	CRAIG RANCH GOLF COURSE LLC ETAL, DESERT CARMEL K LOT 31	56.43	0.00	56.43	*
5994	503-59-03607	CRAIG RANCH GOLF COURSE LLC ETAL, DESERT CARMEL K LOT 36	56.43	0.00	56.43	*
5995	503-59-03706	CRAIG RANCH GOLF COURSE LLC ETAL, DESERT CARMEL K LOT 37	56.43	0.00	56.43	*
5996	503-59-03805	CRAIG RANCH GOLF COURSE LLC ETAL, DESERT CARMEL K LOT 38	56.43	0.00	56.43	*
5997	503-59-03904	CRAIG RANCH GOLF COURSE LLC ETAL, DESERT CARMEL K LOT 39	56.43	0.00	56.43	*
5998	503-59-04001	CRAIG RANCH GOLF COURSE LLC ETAL, DESERT CARMEL K LOT 40	56.43	0.00	56.43	*
5999	503-59-04100	CRAIG RANCH GOLF COURSE LLC ETAL, DESERT CARMEL K LOT 41	56.43	0.00	56.43	*
6000	503-59-04308	CRAIG RANCH GOLF COURSE LLC ETAL, DESERT CARMEL K LOT 43	56.43	0.00	56.43	*
6001	503-59-04803	CRAIG RANCH GOLF COURSE LLC ETAL, DESERT CARMEL K LOT 48	56.43	0.00	56.43	*
6002	503-59-04902	CRAIG RANCH GOLF COURSE LLC ETAL, DESERT CARMEL K LOT 49	56.43	0.00	56.43	*
6003	503-59-05008	CRAIG RANCH GOLF COURSE LLC ETAL, DESERT CARMEL K LOT 50	56.43	0.00	56.43	*
6004	503-59-05107	CRAIG RANCH GOLF COURSE LLC ETAL, DESERT CARMEL K LOT 51	56.43	0.00	56.43	*
6005	503-59-05305	CRAIG RANCH GOLF COURSE LLC ETAL, DESERT CARMEL K LOT 53	56.43	0.00	56.43	*
6006	503-59-05404	CRAIG RANCH GOLF COURSE LLC ETAL, DESERT CARMEL K LOT 54	56.43	0.00	56.43	*
6007	503-59-05701	CRAIG RANCH GOLF COURSE LLC ETAL, DESERT CARMEL K LOT 57	56.43	0.00	56.43	*
6008	503-59-05909	CRAIG RANCH GOLF COURSE LLC ETAL, DESERT CARMEL K LOT 59	56.43	0.00	56.43	*
6009	503-59-06709	CRAIG RANCH GOLF COURSE LLC ETAL, DESERT CARMEL K LOT 67	56.43	0.00	56.43	*
6010	503-59-06808	CRAIG RANCH GOLF COURSE LLC ETAL, DESERT CARMEL K LOT 68	56.43	0.00	56.43	*
6011	503-59-07301	CRAIG RANCH GOLF COURSE LLC ETAL, DESERT CARMEL K LOT 73	56.43	0.00	56.43	*
6012	503-61-02308	V1 HOLDINGS LLC, DESERT CARMEL I LOT 97	56.43	0.00	56.43	
6013	503-61-07604	VAN WYHE ALLEN D, DESERT CARMEL H LOT 150	46.43	65.58	112.01	*
6014	503-61-09006	ALLEGRA SUE, DESERT CARMEL H LOT 164	56.43	0.00	56.43	*
6015	503-61-11408	VAN WYHE ALLEN D, DESERT CARMEL H LOT 188	46.43	65.58	112.01	*
6016	503-61-15706	VAN WYHE ALLEN D, DESERT CARMEL H LOT 231	46.43	65.58	112.01	*
6017	503-61-16308	COMPOUND HOLDINGS LLC, DESERT CARMEL H LOT 237	56.43	0.00	56.43	*
6018	503-61-18304	MARTIN NATHAN D & CAROL A, DESERT CARMEL H LOT 257	56.43	0.00	56.43	*
6019	503-61-20201	CRAIG RANCH GOLF COURSE LLC ETAL, DESERT CARMEL H LOT 276	56.43	0.00	56.43	*
6020	503-63-01603	MEFFERD LOYAL L, LOT 16 DESERT CARMEL SECTION E LOTS 1-20	48.30	0.00	48.30	
6021	503-63-08301	GOYER DIANE, LOT 83 DESERT CARMEL SECTION E LOTS 1-20	48.30	0.00	48.30	
6022	503-63-08400	GOYER DIANE, LOT 84 DESERT CARMEL SECTION E LOTS 1-20	48.30	0.00	48.30	
6023	503-64-150A5	URSETH MARK C, DESERT CARMEL D & J E1/2 OF LOT 433	902.01	0.00	902.01	
6024	503-65-01509	GRAND FORKS SEED CO, CASA GRANDE WEST UNIT 3 LOT 1 BLK 6	39.05	662.17	701.22	*
6025	503-65-02606	PIZZEY DOUGLAS L, CASA GRANDE WEST UNIT 3 LOT 1 BLK 10	39.07	746.54	785.61	*
6026	503-65-02705	STRINGAM WOODROW S, CASA GRANDE WEST UNIT 3 LOT 2 BLK 10	49.05	0.00	49.05	*
6027	503-65-03208	MARDEUSZ THADDEUS A & MICHEAL J, CASA GRANDE WEST UNIT 3 LOT 1 BLK 12	39.10	56.54	95.64	*
6028	503-65-05203	RANDELES BEATRICE S, CASA GRANDE WEST UNIT 3 LOT 3 BLK 18	39.05	56.48	95.53	*
6029	503-65-05500	DAVIDSON WILLIAM F, CASA GRANDE WEST UNIT 3 LOT 3 BLK 19	49.05	0.00	49.05	
6030	503-65-06300	LARSON ROGER S, CASA GRANDE WEST UNIT 3 LOT 1 BLK 22	39.07	56.50	95.57	*
6031	503-65-06508	BAXTER GERALD, CASA GRANDE WEST UNIT 3 LOT 3 BLK 22	49.05	0.00	49.05	
6032	503-65-06805	SIEX ROBERT L, CASA GRANDE WEST UNIT 3 LOT 3 BLK 23	39.05	56.48	95.53	*
6033	503-65-07100	YURKOWSKI TONY, CASA GRANDE WEST UNIT 3 LOT 3 BLK 24	39.07	242.77	281.84	*
6034	503-65-08207	BALINT SARY, CASA GRANDE WEST UNIT 3 LOT 1 BLK 29	39.03	56.46	95.49	*
6035	503-65-08306	GRIFFITH DALLEN L & SHEILA, CASA GRANDE WEST UNIT 3 LOT 2 BLK 29	49.03	0.00	49.03	
6036	503-65-08801	VOGELE PAULETE, CASA GRANDE WEST UNIT 3 LOT 1 BLK 31	49.05	0.00	49.05	
6037	503-65-09403	HALLIBURTON DIXIE TR, CASA GRANDE WEST UNIT 3 LOT 1 BLK C1	39.24	56.68	95.92	*
6038	503-65-09908	BAXTER JEAN, CASA GRANDE WEST UNIT 3 LOT 2 BLK C2	39.24	56.68	95.92	*
6039	503-65-10005	HALLIBURTON DIXIE K TR, CASA GRANDE WEST UNIT 3 LOT 3 BLK C2	39.24	56.68	95.92	*
6040	503-65-10609	LEEMHUIS AGNES, CASA GRANDE WEST UNIT 3 LOT 3 BLK C4	39.24	56.68	95.92	
6041	503-65-10708	GRISSOM JOHN M & LAVERNE, CASA GRANDE WEST UNIT 3 LOT 4 BLK C4	39.29	243.82	283.11	*
6042	503-66-00301	SHEDD ELAINE, CASA GRANDE WEST UNIT 4 LOT 1 BLK 34	39.05	293.77	332.82	*
6043	503-66-00608	KRINZ ARTHUR & MARIE, CASA GRANDE WEST UNIT 4 LOT 1 BLK 35	39.05	293.77	332.82	*
6044	503-66-01002	FERRETTI MARIANNA H, CASA GRANDE WEST UNIT 4 LOT 2 BLK 36	39.05	293.77	332.82	*
6045	503-66-01408	ALLEN KEITH & VIRGINIA, CASA GRANDE WEST UNIT 4 LOT 3 BLK 37	39.05	996.69	1,035.74	*
6046	503-66-02307	REISS IRIS, CASA GRANDE WEST UNIT 4 LOT 3 BLK 40	39.05	840.17	879.22	*
6047	503-66-02604	GODUTO LEONARD & ANGELA, CASA GRANDE WEST UNIT 4 LOT 3 BLK 41	39.05	996.69	1,035.74	*
6048	503-66-02901	HANSON ETHEL, CASA GRANDE WEST UNIT 4 LOT 3 BLK 42	39.05	840.17	879.22	*
6049	503-66-03305	THIEDIE NANCY E REVOCABLE TRUST, CASA GRANDE WEST UNIT 4 LOT 1 BLK 44	49.05	0.00	49.05	

S = PRIOR YEAR AMOUNT INCLUDES DELINQUENT TAXES INVOLVING SPLITS

## Public Notice

## Public Notice

## Public Notice

## Public Notice

## Public Notice

## Public Notice

Item #	Parcel #	Name & Legal Description	2016 Amount	Prior Years	Sale Amount
6050	503-66-03404	THIEDE NANCY E REVOCABLE TRUST, CASA GRANDE WEST UNIT 4 LOT 2 BLK 44	49.05	0.00	49.05
6051	503-66-03503	THIEDE NANCY E REVOCABLE TRUST, CASA GRANDE WEST UNIT 4 LOT 3 BLK 44	49.07	0.00	49.07
6052	503-66-03800	BEAUMONT PHYLLIS, CASA GRANDE WEST UNIT 4 LOT 3 BLK 45	39.05	56.48	95.53 *
6053	503-66-04006	BISSON JOSEPH J & ELEANOR L, CASA GRANDE WEST UNIT 4 LOT 2 BLK 46	39.05	293.77	332.82 *
6054	503-66-04105	BISSON JOSEPH J & ELEANOR L, CASA GRANDE WEST UNIT 4 LOT 3 BLK 46	39.05	56.48	95.53 *
6055	503-66-04204	NELSON MICHAEL W, CASA GRANDE WEST UNIT 4 LOT 1 BLK 47	49.05	0.00	49.05 *
6056	503-66-06605	VALENCIA JESUS F, CASA GRANDE WEST UNIT 4 LOT 1 BLK 55	49.05	0.00	49.05
6057	503-66-09005	SHEDD ELAINE & GREEN BRIAN, CASA GRANDE WEST UNIT 4 LOT 2 BLK 63	39.05	293.77	332.82 *
6058	503-66-11506	HALLIBURTON DIXIE TR, CASA GRANDE WEST UNIT 4 LOT 4 BLK C18	39.05	167.21	206.26
6059	503-66-11605	HALLIBURTON DIXIE TR, CASA GRANDE WEST UNIT 4 LOT 1 BLK C19	39.05	167.21	206.26
6060	503-66-12108	SHEDD ELAINE & GREEN BRIAN, CASA GRANDE WEST UNIT 4 LOT 3 BLK C20	39.05	293.77	332.82 *
6061	503-66-12207	BARNES & BARNES LTD, CASA GRANDE WEST UNIT 4 LOT 1 BLK C21	39.05	659.14	698.19
6062	503-66-12306	ENGEL NEVA C, CASA GRANDE WEST UNIT 4 LOT 2 BLK C21	39.05	430.07	469.12
6063	503-66-12405	BARNES & BARNES LTD, CASA GRANDE WEST UNIT 4 LOT 3 BLK C21	39.05	659.14	698.19
6064	503-66-12504	SHEDD ELAINE & GREEN BRIAN, CASA GRANDE WEST UNIT 4 LOT 1 BLK C22	39.05	659.14	698.19
6065	503-66-12801	SHEDD ELAINE & GREEN BRIAN, CASA GRANDE WEST UNIT 4 LOT 1 BLK C23	39.05	659.14	698.19
6066	503-66-13809	EURICK HELEN V, CASA GRANDE WEST UNIT 4 LOT 2 BLK C26	39.05	167.21	206.26 *
6067	503-66-14104	CREMAROSA GREGORY G, CASA GRANDE WEST UNIT 4 LOT 2 BLK C27	49.05	0.00	49.05
6068	503-66-14203	CREMAROSA GREGORY G, CASA GRANDE WEST UNIT 4 LOT 3 BLK C27	49.05	0.00	49.05
6069	503-66-15903	HALLIBURTON DIXIE, CASA GRANDE WEST UNIT 4 LOT 1 BLK C33	39.05	167.21	206.26
6070	503-68-25601	CORY HENRY D, DESERT CARMEL G LOT 256	48.30	0.00	48.30
6071	503-68-32201	DAY BETTY VIOLET, DESERT CARMEL G LOT 322	361.59	0.00	361.59
6072	503-68-33704	WARD DAVID, DESERT CARMEL G LOT 337	124.76	0.00	124.76
6073	503-68-34702	INIGUEZ EZEQUIEL L, DESERT CARMEL G LOT 347	408.79	0.00	408.79
6074	503-69-003P9	A & K CASA GRANDE PROPERTIES LLC, COM @ SE COR OF SEC 3-6S-5E TH W-1327.57	124.84	0.00	124.84
6075	503-69-003Q5	A & K CASA GRANDE PROPERTIES LLC, COM @ SE COR OF SEC 3-6S-5E TH W-1327.57	124.84	0.00	124.84
6076	503-69-003R3	A & K CASA GRANDE PROPERTIES LLC, COM @ SE COR OF SEC 3-6S-5E TH W-1327.57	124.84	0.00	124.84
6077	503-69-003S1	A & K CASA GRANDE PROPERTIES LLC, COM @ SE COR OF SEC 3-6S-5E TH W-1327.57	128.21	0.00	128.21
6078	503-69-003T9	A & K CASA GRANDE PROPERTIES LLC, COM @ SE COR OF SEC 3-6S-5E TH W-1327.57	127.72	0.00	127.72
6079	503-70-08900	DABABNEH VICTOR I, DESERT CARMEL SEC A LOT 89	48.30	0.00	48.30
6080	503-70-09007	DABABNEH VICTOR I, DESERT CARMEL SEC A LOT 90	48.30	0.00	48.30
6081	503-70-09106	DABABNEH VICTOR I, DESERT CARMEL SEC A LOT 91	48.30	0.00	48.30
6082	503-70-15202	ZENT MICHAEL R JR, DESERT CARMEL SEC A LOT 152	64.65	0.00	64.65
6083	503-70-20509	DC LOT OWNERS ASSOC, DESERT CARMEL SEC A LOT 205	48.30	0.00	48.30
6084	503-74-00107	HALLIBURTON DIXIE TR, CASA GRANDE WEST #5 BLK 1	248.71	316.81	565.52 *
6085	503-74-00503	HALLIBURTON DIXIE TR, CASA GRANDE WEST #5 BLK 5	248.71	316.81	565.52 *
6086	503-74-00800	HALLIBURTON DIXIE TR, CASA GRANDE WEST #5 BLK 8	248.71	316.81	565.52 *
6087	503-74-00909	HALLIBURTON DIXIE TR, CASA GRANDE WEST #5 BLK 9	248.71	316.81	565.52 *
6088	503-74-01006	HALLIBURTON RICHARD & DIXIE CO-TRS, CASA GRANDE WEST #5 BLK 10	248.71	316.81	565.52 *
6089	503-74-01303	HALLIBURTON DIXIE TR, CASA GRANDE WEST #5 BLK 13	248.71	316.81	565.52 *
6090	503-74-01402	HALLIBURTON DIXIE TR, CASA GRANDE WEST #5 BLK 14	248.71	316.81	565.52 *
6091	503-74-01600	HALLIBURTON DIXIE TR, CASA GRANDE WEST #5 BLK 16	248.71	316.81	565.52 *
6092	503-74-01709	HALLIBURTON DIXIE TR, CASA GRANDE WEST #5 BLK 17	248.71	316.81	565.52 *
6093	503-74-01808	HALLIBURTON DIXIE TR, CASA GRANDE WEST #5 BLK 18	248.71	316.81	565.52 *
6094	503-74-01907	WEBB BARRY M, CASA GRANDE WEST #5 LOT 1 BLK 19	39.83	276.59	316.42 *
6095	503-74-02004	WEBB BARRY M, CASA GRANDE WEST #5 LOT 2 BLK 19	39.83	276.59	316.42 *
6096	503-74-02202	WEBB BARRY M, CASA GRANDE WEST #5 LOT 1 BLK 20	39.83	276.59	316.42 *
6097	503-74-02301	WEBB BARRY M, CASA GRANDE WEST #5 LOT 2 BLK 20	39.83	276.59	316.42 *
6098	503-74-02400	WEBB BARRY M, CASA GRANDE WEST #5 LOT 3 BLK 20	39.83	276.59	316.42 *
6099	503-74-02509	WEBB BARRY M, CASA GRANDE WEST #5 LOT 1 BLK 21	39.83	276.59	316.42 *
6100	503-74-02608	WEBB BARRY M, CASA GRANDE WEST #5 LOT 2 BLK 21	39.83	276.59	316.42 *
6101	503-74-02905	WEBB BARRY M, CASA GRANDE WEST #5 LOT 2 BLK 22	39.83	276.59	316.42 *
6102	503-74-03002	WEBB BARRY M, CASA GRANDE WEST #5 LOT 3 BLK 22	39.83	276.59	316.42 *
6103	503-74-03200	WEBB BARRY M, CASA GRANDE WEST #5 LOT 2 BLK 23 6000 SQ	39.83	276.59	316.42 *
6104	503-74-03309	WEBB BARRY M, CASA GRANDE WEST #5 LOT 3 BLK 23	39.83	276.59	316.42 *
6105	503-74-03408	SHYMKO JOAN, CASA GRANDE WEST #5 LOT 1 BLK 24	39.83	483.76	523.59
6106	503-74-03507	WEBB BARRY M, CASA GRANDE WEST #5 LOT 2 BLK 24	39.83	276.59	316.42 *
6107	503-74-04000	WEBB BARRY M, CASA GRANDE WEST #5 LOT 1 BLK 26	39.83	276.59	316.42 *
6108	503-74-04109	WEBB BARRY M, CASA GRANDE WEST #5 LOT 2 BLK 26	39.83	276.59	316.42 *
6109	503-74-04505	WEBB BARRY M, CASA GRANDE WEST #5 LOT 3 BLK 27	39.83	276.59	316.42 *
6110	503-74-050A5	KILL JOHN, CASA GRANDE WEST #5 LOTS 2 & 3 BLK 29	39.83	522.58	562.41 *
6111	503-74-05205	WEBB BARRY M, CASA GRANDE WEST #5 LOT 1 BLK 30	39.83	276.59	316.42 *
6112	503-74-05304	WEBB BARRY M, CASA GRANDE WEST #5 LOT 2 BLK 30	39.83	276.59	316.42 *
6113	503-74-05908	WEBB BARRY M, CASA GRANDE WEST #5 LOT 2 BLK 32	39.83	276.59	316.42 *
6114	503-74-06005	WEBB BARRY M, CASA GRANDE WEST #5 LOT 3 BLK 32	39.83	276.59	316.42 *
6115	503-74-06104	WHITE RANDY, CASA GRANDE WEST #5 LOT 1 BLK 33	39.83	276.59	316.42 *

B = PARCEL IN BANKRUPTCY NOT ELIGIBLE FOR SALE \* = PRIOR PURCHASED CERTIFICATES MAY EXIST ON THIS PARCEL

Item #	Parcel #	Name & Legal Description	2016 Amount	Prior Years	Sale Amount
6116	503-74-06302	WEBB BARRY M, CASA GRANDE WEST #5 LOT 3 BLK 33	39.83	276.59	316.42 *
6117	503-74-06401	WEBB BARRY M, CASA GRANDE WEST #5 LOT 1 BLK 34	39.83	276.59	316.42 *
6118	503-74-06500	WEBB BARRY M, CASA GRANDE WEST #5 LOT 2 BLK 34	39.83	276.59	316.42 *
6119	503-74-07003	WEBB BARRY M, CASA GRANDE WEST #5 LOT 1 BLK 36	39.83	276.59	316.42 *
6120	503-74-07102	WEBB BARRY M, CASA GRANDE WEST #5 LOT 2 BLK 36	39.83	276.59	316.42 *
6121	503-74-07201	WEBB BARRY M, CASA GRANDE WEST #5 LOT 3 BLK 36	39.83	276.59	316.42 *
6122	503-74-07300	WEBB BARRY M, CASA GRANDE WEST #5 LOT 1 BLK 37	39.83	276.59	316.42 *
6123	503-74-07409	WEBB BARRY M, CASA GRANDE WEST #5 LOT 2 BLK 37	39.83	276.59	316.42 *
6124	503-74-07508	WEBB BARRY M, CASA GRANDE WEST #5 LOT 3 BLK 37	39.83	276.59	316.42 *
6125	503-74-07607	WEBB BARRY M, CASA GRANDE WEST #5 LOT 1 BLK 38	39.83	276.59	316.42 *
6126	503-74-07706	WEBB BARRY M, CASA GRANDE WEST #5 LOT 2 BLK 38	39.83	276.59	316.42 *
6127	503-74-07805	WEBB BARRY M, CASA GRANDE WEST #5 LOT 3 BLK 38	39.83	276.59	316.42 *
6128	503-74-07904	WEBB BARRY M, CASA GRANDE WEST #5 LOT 1 BLK 39	39.83	276.59	316.42 *
6129	503-74-08001	WEBB BARRY M, CASA GRANDE WEST #5 LOT 2 BLK 39	39.83	276.59	316.42 *
6130	503-74-08100	HALLIBURTON DIXIE K TR, CASA GRANDE WEST #5 LOT 3 BLK 39	39.83	167.14	206.97
6131	503-74-08209	WEBB BARRY M, CASA GRANDE WEST #5 LOT 1 BLK 40	39.83	276.59	316.42 *
6132	503-74-08308	WEBB BARRY M, CASA GRANDE WEST #5 LOT 2 BLK 40	39.83	276.59	316.42 *
6133	503-74-08407	WEBB BARRY M, CASA GRANDE WEST #5 LOT 3 BLK 40	39.83	276.59	316.42 *
6134	503-74-08506	WEBB BARRY M, CASA GRANDE WEST #5 LOT 1 BLK 41	39.83	276.59	316.42 *
6135	503-74-08605	WEBB BARRY M, CASA GRANDE WEST #5 LOT 2 BLK 41	39.83	276.59	316.42 *
6136	503-74-08704	WEBB BARRY M, CASA GRANDE WEST #5 LOT 3 BLK 41	39.83	276.59	316.42 *
6137	503-74-08803	WEBB BARRY M, CASA GRANDE WEST #5 LOT 1 BLK 42	39.83	276.59	316.42 *
6138	503-74-08902	WEBB BARRY M, CASA GRANDE WEST #5 LOT 2 BLK 42	39.83	276.59	316.42 *
6139	503-74-09306	WEBB BARRY M, CASA GRANDE WEST #5 LOT 3 BLK 43	39.83	276.59	316.42 *
6140	503-74-09405	WEBB BARRY M, CASA GRANDE WEST #5 LOT 1 BLK 44	39.83	276.59	316.42 *
6141	503-74-09603	WEBB BARRY M, CASA GRANDE WEST #5 LOT 3 BLK 44	39.83	276.59	316.42 *
6142	503-74-09702	WEBB BARRY M, CASA GRANDE WEST #5 LOT 1 BLK 45	39.83	276.59	316.42 *
6143	503-74-09801	WEBB BARRY M, CASA GRANDE WEST #5 LOT 2 BLK 45	39.83	276.59	316.42 *
6144	503-74-09900	WEBB BARRY M, CASA GRANDE WEST #5 LOT 3 BLK 45	39.83	276.59	316.42 *
6145	503-74-10007	WEBB BARRY M, CASA GRANDE WEST #5 LOT 1 BLK 46	39.83	276.59	316.42 *
6146	503-74-10106	WEBB BARRY M, CASA GRANDE WEST #5 LOT 2 BLK 46	39.83	276.59	316.42 *
6147	503-74-10304	WEBB BARRY M, CASA GRANDE WEST #5 LOT 1 BLK 47	39.83	276.59	316.42 *
6148	503-74-10403	WEBB BARRY M, CASA GRANDE WEST #5 LOT 2 BLK 47	39.83	276.59	316.42 *
6149	503-74-10502	BARNES & BARNES LTD, CASA GRANDE WEST #5 LOT 3 BLK 47	39.83	276.59	316.42 *
6150	503-74-10601	WEBB BARRY M, CASA GRANDE WEST #5 LOT 1 BLK 48	39.83	276.59	316.42 *
6151	503-74-10700	WEBB BARRY M, CASA GRANDE WEST #5 LOT 2 BLK 48	39.83	276.59	316.42 *
6152	503-74-10809	WEBB BARRY M, CASA GRANDE WEST #5 LOT 3 BLK 48	39.83	276.59	316.42 *
6153	503-74-10908	WEBB BARRY M, CASA GRANDE WEST #5 LOT 1 BLK 49	39.83	167.14	206.97 *
6154	503-74-11005	WEBB BARRY M, CASA GRANDE WEST #5 LOT 2 BLK 49	39.83	167.14	206.97 *
6155	503-74-11104	WEBB BARRY M, CASA GRANDE WEST #5 LOT 3 BLK 49	39.83	167.14	206.97 *
6156	503-74-11203	WEBB BARRY M, CASA GRANDE WEST #5 LOT 1 BLK 50	39.83	167.14	206.97 *
6157	503-74-11302	WEBB BARRY M, CASA GRANDE WEST #5 LOT 2 BLK 50	39.83	167.14	206.97 *
6158	503-74-11401	WEBB BARRY M, CASA GRANDE WEST #5 LOT 3 BLK 50	39.83	167.14	206.97 *
6159	503-74-11500	WEBB BARRY M, CASA GRANDE WEST #5 LOT 1 BLK 51	39.83	167.14	206.97 *
6160	503-74-11609	WEBB BARRY M, CASA GRANDE WEST #5 LOT 2 BLK 51	39.83	167.14	206.97 *
6161	503-74-11708	WEBB BARRY M, CASA GRANDE WEST #5 LOT 3 BLK 51	39.83	167.14	206.97 *
6162	503-74-11807	WEBB BARRY M, CASA GRANDE WEST #5 LOT 1 BLK 52	39.83	167.14	206.97 *
6163	503-74-12102	WEBB BARRY M, CASA GRANDE WEST #5 LOT 1 BLK 53	39.83	167.14	206.97 *
6164	503-74-12409	WEBB BARRY M, CASA GRANDE WEST #5 LOT 1 BLK 54	39.83	167.14	206.97 *
6165	503-74-12508	WEBB BARRY M, CASA GRANDE WEST #5 LOT 2 BLK 54	39.83	167.14	206.97 *
6166	503-74-12607	ORLOWSKI ANTHONY, CASA GRANDE WEST #5 LOT 3 BLK 54	39.83	167.14	206.97 *
6167	503-74-12706	WEBB BARRY M, CASA GRANDE WEST #5 LOT 1 BLK 55	39.83	167.14	206.97 *
6168	503-74-12805	WEBB BARRY M, CASA GRANDE WEST #5 LOT 2 BLK 55	39.83	276.59	316.42 *
6169	503-74-12904	WEBB BARRY M, CASA GRANDE WEST #5 LOT 3 BLK 55	39.83	276.59	316.42 *
6170	503-74-13001	WEBB BARRY M, CASA GRANDE WEST #5 LOT 1 BLK 56	39.83	276.59	316.42 *
6171	503-74-13100	WEBB BARRY M, CASA GRANDE WEST #5 LOT 2 BLK 56	39.83	276.59	316.42 *
6172	503-74-13209	WEBB BARRY M, CASA GRANDE WEST #5 LOT 3 BLK 56	39.83	276.59	316.42 *
6173	503-74-13308	WEBB BARRY M, CASA GRANDE WEST #5 LOT 1 BLK 57	39.83	276.59	316.42 *
6174	503-74-13407	WEBB BARRY M, CASA GRANDE WEST #5 LOT 2 BLK 57	39.83	276.59	316.42 *
6175	503-74-13506	WEBB BARRY M, CASA GRANDE WEST #5 LOT 3 BLK 57	39.83	276.59	316.42 *
6176	503-74-13605	WEBB BARRY M, CASA GRANDE WEST #5 LOT 1 BLK 58	39.83	276.59	316.42 *
6177	503-74-13704	SHOPIK SHIRLEY B, CASA GRANDE WEST #5 LOT 2 BLK 58	39.83	56.46	96.29 *
6178	503-74-13803	WEBB BARRY M, CASA GRANDE WEST #5 LOT 3 BLK 58	39.83	276.59	316.42 *
6179	503-74-13902	WEBB BARRY M, CASA GRANDE WEST #5 LOT 1 BLK 59	39.83	276.59	316.42 *
6180	503-74-14009	WEBB BARRY M, CASA GRANDE WEST #5 LOT 2 BLK 59	39.83	276.59	316.42 *
6181	503-74-14108	WEBB BARRY M, CASA GRANDE WEST #5 LOT 3 BLK 59	39.83	276.59	316.42 *
6182	503-74-14207	WEBB BARRY M, CASA GRANDE WEST #5 LOT 1 BLK 60	39.83	276.59	316.42 *
6183	503-74-14306	WEBB BARRY M, CASA GRANDE WEST #5 LOT 2 BLK 60	39.83	2	

Public Notice

Public Notice

Public Notice

Public Notice

Public Notice

Public Notice

Item #	Parcel #	Name & Legal Description	2016 Amount	Prior Years	Sale Amount
6199	503-74-15907	WEBB BARRY M, CASA GRANDE WEST #5 LOT 3 BLK 65	39.83	276.59	316.42 *
6200	503-74-16004	WEBB BARRY M, CASA GRANDE WEST #5 LOT 1 BLK 66	39.83	276.59	316.42 *
6201	503-74-16103	WEBB BARRY M, CASA GRANDE WEST #5 LOT 2 BLK 66	39.83	276.59	316.42 *
6202	503-74-16202	WEBB BARRY M, CASA GRANDE WEST #5 LOT 3 BLK 66	39.83	276.59	316.42 *
6203	503-74-16301	WEBB BARRY M, CASA GRANDE WEST #5 LOT 1 BLK 67	39.83	276.59	316.42 *
6204	503-74-16400	WEBB BARRY M, CASA GRANDE WEST #5 LOT 2 BLK 67	39.83	276.59	316.42 *
6205	503-74-16509	WEBB BARRY M, CASA GRANDE WEST #5 LOT 3 BLK 67	39.83	276.59	316.42 *
6206	503-74-16608	WEBB BARRY M, CASA GRANDE WEST #5 LOT 1 BLK 68	39.83	276.59	316.42 *
6207	503-74-16707	WEBB BARRY M, CASA GRANDE WEST #5 LOT 2 BLK 68	39.83	276.59	316.42 *
6208	503-74-16806	WEBB BARRY M, CASA GRANDE WEST #5 LOT 3 BLK 68	39.83	276.59	316.42 *
6209	503-74-16905	WEBB BARRY M, CASA GRANDE WEST #5 LOT 1 BLK 69	39.83	276.59	316.42 *
6210	503-74-17002	WEBB BARRY M, CASA GRANDE WEST #5 LOT 2 BLK 69	39.83	276.59	316.42 *
6211	503-74-17101	WEBB BARRY M, CASA GRANDE WEST #5 LOT 3 BLK 69	39.83	276.59	316.42 *
6212	503-74-17200	WEBB BARRY M, CASA GRANDE WEST #5 LOT 1 BLK 70	39.83	276.59	316.42 *
6213	503-74-17309	WEBB BARRY M, CASA GRANDE WEST #5 LOT 2 BLK 70	39.83	276.59	316.42 *
6214	503-74-17408	WEBB BARRY M, CASA GRANDE WEST #5 LOT 3 BLK 70	39.83	276.59	316.42 *
6215	503-74-17507	WEBB BARRY M, CASA GRANDE WEST #5 LOT 1 BLK 71	39.83	276.59	316.42 *
6216	503-74-17606	WEBB BARRY M, CASA GRANDE WEST #5 LOT 2 BLK 71	39.83	276.59	316.42 *
6217	503-74-17705	WEBB BARRY M, CASA GRANDE WEST #5 LOT 3 BLK 71	39.83	276.59	316.42 *
6218	503-74-17804	WEBB BARRY M, CASA GRANDE WEST #5 LOT 1 BLK 72	39.83	276.59	316.42 *
6219	503-74-17903	WEBB BARRY M, CASA GRANDE WEST #5 LOT 2 BLK 72	39.83	276.59	316.42 *
6220	503-74-18000	WEBB BARRY M, CASA GRANDE WEST #5 LOT 3 BLK 72	39.83	276.59	316.42 *
6221	503-74-18109	WEBB BARRY M, CASA GRANDE WEST #5 LOT 1 BLK 73	39.83	276.59	316.42 *
6222	503-74-18208	WEBB BARRY M, CASA GRANDE WEST #5 LOT 2 BLK 73	39.83	276.59	316.42 *
6223	503-74-18307	WEBB BARRY M, CASA GRANDE WEST #5 LOT 3 BLK 73	39.83	276.59	316.42 *
6224	503-74-18406	WEBB BARRY M, CASA GRANDE WEST #5 LOT 1 BLK 74	39.83	276.59	316.42 *
6225	503-74-18505	WEBB BARRY M, CASA GRANDE WEST #5 LOT 2 BLK 74	39.83	276.59	316.42 *
6226	503-74-18604	WEBB BARRY M, CASA GRANDE WEST #5 LOT 3 BLK 74	39.83	276.59	316.42 *
6227	503-74-18703	WEBB BARRY M, CASA GRANDE WEST #5 LOT 1 BLK 75	39.83	276.59	316.42 *
6228	503-74-18802	WEBB BARRY M, CASA GRANDE WEST #5 LOT 2 BLK 75	39.83	276.59	316.42 *
6229	503-74-18901	WEBB BARRY M, CASA GRANDE WEST #5 LOT 3 BLK 75	39.83	276.59	316.42 *
6230	503-74-19008	WEBB BARRY M, CASA GRANDE WEST #5 LOT 1 BLK 76	39.83	276.59	316.42 *
6231	503-74-19107	WEBB BARRY M, CASA GRANDE WEST #5 LOT 2 BLK 76	39.83	276.59	316.42 *
6232	503-74-19206	WEBB BARRY M, CASA GRANDE WEST #5 LOT 3 BLK 76	39.83	276.59	316.42 *
6233	503-74-19305	WEBB BARRY M, CASA GRANDE WEST #5 LOT 1 BLK 77	39.83	276.59	316.42 *
6234	503-74-19404	WEBB BARRY M, CASA GRANDE WEST #5 LOT 2 BLK 77	39.83	276.59	316.42 *
6235	503-74-19503	WEBB BARRY M, CASA GRANDE WEST #5 LOT 3 BLK 77	39.83	276.59	316.42 *
6236	503-74-19602	WEBB BARRY M, CASA GRANDE WEST #5 LOT 1 BLK 78	39.83	276.59	316.42 *
6237	503-74-19701	HALLIBURTON DIXIE K TR, CASA GRANDE WEST #5 LOT 2 BLK 78	39.83	167.14	206.97 *
6238	503-74-19800	WEBB BARRY M, CASA GRANDE WEST #5 LOT 3 BLK 78	39.83	276.59	316.42 *
6239	503-74-19909	WEBB BARRY M, CASA GRANDE WEST #5 LOT 1 BLK 79	39.83	276.59	316.42 *
6240	503-74-20006	WEBB BARRY M, CASA GRANDE WEST #5 LOT 2 BLK 79	39.83	276.59	316.42 *
6241	503-74-20105	WEBB BARRY M, CASA GRANDE WEST #5 LOT 3 BLK 79	39.83	276.59	316.42 *
6242	503-74-20204	WEBB BARRY M, CASA GRANDE WEST #5 LOT 1 BLK 80	39.83	276.59	316.42 *
6243	503-74-20303	WEBB BARRY M, CASA GRANDE WEST #5 LOT 2 BLK 80	39.83	276.59	316.42 *
6244	503-74-20402	WEBB BARRY M, CASA GRANDE WEST #5 LOT 3 BLK 80	39.83	276.59	316.42 *
6245	503-74-20501	WEBB BARRY M, CASA GRANDE WEST #5 LOT 1 BLK 81	39.83	276.59	316.42 *
6246	503-74-20600	WEBB BARRY M, CASA GRANDE WEST #5 LOT 2 BLK 81	39.83	276.59	316.42 *
6247	503-74-20709	WEBB BARRY M, CASA GRANDE WEST #5 LOT 3 BLK 81	39.83	276.59	316.42 *
6248	503-74-20808	WEBB BARRY M, CASA GRANDE WEST #5 LOT 1 BLK 82	39.83	276.59	316.42 *
6249	503-74-20907	HOGLE HAROLD, CASA GRANDE WEST #5 LOT 2 BLK 82	39.83	56.46	96.29 *
6250	503-74-21103	WEBB BARRY M, CASA GRANDE WEST #5 LOT 1 BLK 83	39.83	276.59	316.42 *
6251	503-74-21202	WEBB BARRY M, CASA GRANDE WEST #5 LOT 2 BLK 83	39.83	276.59	316.42 *
6252	503-74-21301	WEBB BARRY M, CASA GRANDE WEST #5 LOT 3 BLK 83	39.83	276.59	316.42 *
6253	503-74-21400	WEBB BARRY M, CASA GRANDE WEST #5 LOT 1 BLK 84	39.83	276.59	316.42 *
6254	503-74-21509	WEBB BARRY M, CASA GRANDE WEST #5 LOT 2 BLK 84	39.83	276.59	316.42 *
6255	503-74-21608	WEBB BARRY M, CASA GRANDE WEST #5 LOT 3 BLK 84	39.83	276.59	316.42 *
6256	503-74-21707	WEBB BARRY M, CASA GRANDE WEST #5 LOT 1 BLK 85	39.83	276.59	316.42 *
6257	503-74-21806	WEBB BARRY M, CASA GRANDE WEST #5 LOT 2 BLK 85	39.83	276.59	316.42 *
6258	503-74-21905	WEBB BARRY M, CASA GRANDE WEST #5 LOT 3 BLK 85	39.83	276.59	316.42 *
6259	503-74-22002	WEBB BARRY M, CASA GRANDE WEST #5 LOT 1 BLK 86	39.83	276.59	316.42 *
6260	503-74-22101	WEBB BARRY M, CASA GRANDE WEST #5 LOT 2 BLK 86	39.83	276.59	316.42 *
6261	503-74-22200	WEBB BARRY M, CASA GRANDE WEST #5 LOT 3 BLK 86	39.83	276.59	316.42 *
6262	503-74-22309	WEBB BARRY M, CASA GRANDE WEST #5 LOT 1 BLK 87	39.83	276.59	316.42 *
6263	503-74-22507	WEBB BARRY M, CASA GRANDE WEST #5 LOT 2 BLK 87	39.83	276.59	316.42 *
6264	503-74-22606	WEBB BARRY M, CASA GRANDE WEST #5 LOT 1 BLK 88	39.83	276.59	316.42 *
6265	503-74-22705	WEBB BARRY M, CASA GRANDE WEST #5 LOT 2 BLK 88	39.83	276.59	316.42 *
6266	503-74-22804	WEBB BARRY M, CASA GRANDE WEST #5 LOT 3 BLK 88	39.83	276.59	316.42 *
6267	503-74-22903	WEBB BARRY M, CASA GRANDE WEST #5 LOT 1 BLK 89	39.83	276.59	316.42 *
6268	503-74-23000	WEBB BARRY M, CASA GRANDE WEST #5 LOT 2 BLK 89	39.83	276.59	316.42 *
6269	503-74-23109	WEBB BARRY M, CASA GRANDE WEST #5 LOT 3 BLK 89	39.83	276.59	316.42 *
6270	503-74-23208	WEBB BARRY M, CASA GRANDE WEST #5 LOT 1 BLK 90	39.83	276.59	316.42 *
6271	503-74-23307	WEBB BARRY M, CASA GRANDE WEST #5 LOT 2 BLK 90	39.83	276.59	316.42 *
6272	503-74-23406	WEBB BARRY M, CASA GRANDE WEST #5 LOT 3 BLK 90	39.83	276.59	316.42 *
6273	503-74-23505	WEBB BARRY M, CASA GRANDE WEST #5 LOT 1 BLK 91	39.83	276.59	316.42 *
6274	503-74-23604	WEBB BARRY M, CASA GRANDE WEST #5 LOT 2 BLK 91	39.83	276.59	316.42 *
6275	503-74-23703	WEBB BARRY M, CASA GRANDE WEST #5 LOT 3 BLK 91	39.83	276.59	316.42 *
6276	503-74-23802	WEBB BARRY M, CASA GRANDE WEST #5 LOT 1 BLK 92	39.83	276.59	316.42 *
6277	503-74-23901	WEBB BARRY M, CASA GRANDE WEST #5 LOT 2 BLK 92	39.83	276.59	316.42 *
6278	503-74-24008	WEBB BARRY M, CASA GRANDE WEST #5 LOT 3 BLK 92	39.83	276.59	316.42 *
6279	503-74-24107	WEBB BARRY M, CASA GRANDE WEST #5 LOT 1 BLK 93	39.83	276.59	316.42 *
6280	503-74-24206	WEBB BARRY M, CASA GRANDE WEST #5 LOT 2 BLK 93	39.83	276.59	316.42 *
6281	503-74-24305	WEBB BARRY M, CASA GRANDE WEST #5 LOT 3 BLK 93	39.83	276.59	316.42 *

B = PARCEL IN BANKRUPTCY NOT ELIGIBLE FOR SALE \* = PRIOR PURCHASED CERTIFICATES MAY EXIST ON THIS PARCEL

Item #	Parcel #	Name & Legal Description	2016 Amount	Prior Years	Sale Amount
6282	503-74-24404	WEBB BARRY M, CASA GRANDE WEST #5 LOT 1 BLK 94	39.83	276.59	316.42 *
6283	503-74-24602	WEBB BARRY M, CASA GRANDE WEST #5 LOT 3 BLK 94	39.83	276.59	316.42 *
6284	503-74-24701	WEBB BARRY M, CASA GRANDE WEST #5 LOT 1 BLK 95	39.83	276.59	316.42 *
6285	503-74-24800	WEBB BARRY M, CASA GRANDE WEST #5 LOT 2 BLK 95	39.83	276.59	316.42 *
6286	503-74-24909	WEBB BARRY M, CASA GRANDE WEST #5 LOT 3 BLK 95	39.83	276.59	316.42 *
6287	503-74-25005	WEBB BARRY M, CASA GRANDE WEST #5 LOT 1 BLK 96	39.83	276.59	316.42 *
6288	503-74-25104	WEBB BARRY M, CASA GRANDE WEST #5 LOT 2 BLK 96	39.83	276.59	316.42 *
6289	503-74-25203	WEBB BARRY M, CASA GRANDE WEST #5 LOT 3 BLK 96	39.83	276.59	316.42 *
6290	503-74-25302	WEBB BARRY M, CASA GRANDE WEST #5 LOT 1 BLK 97	39.83	276.59	316.42 *
6291	503-74-25401	WEBB BARRY M, CASA GRANDE WEST #5 LOT 2 BLK 97	39.83	276.59	316.42 *
6292	503-74-25500	WEBB BARRY M, CASA GRANDE WEST #5 LOT 3 BLK 97	39.83	276.59	316.42 *
6293	503-74-25609	WEBB BARRY M, CASA GRANDE WEST #5 LOT 1 BLK 98	39.83	276.59	316.42 *
6294	503-74-25708	WEBB BARRY M, CASA GRANDE WEST #5 LOT 2 BLK 98	39.83	276.59	316.42 *
6295	503-74-25807	WEBB BARRY M, CASA GRANDE WEST #5 LOT 3 BLK 98	39.83	276.59	316.42 *
6296	503-74-25906	WEBB BARRY M, CASA GRANDE WEST #5 LOT 1 BLK 99	39.83	276.59	316.42 *
6297	503-74-26003	WEBB BARRY M, CASA GRANDE WEST #5 LOT 2 BLK 99	39.83	276.59	316.42 *
6298	503-74-26102	WEBB BARRY M, CASA GRANDE WEST #5 LOT 3 BLK 99	39.83	276.59	316.42 *
6299	503-74-26201	WEBB BARRY M, CASA GRANDE WEST #5 LOT 1 BLK 100	39.83	276.59	316.42 *
6300	503-74-26300	WEBB BARRY M, CASA GRANDE WEST #5 LOT 2 BLK 100	39.83	276.59	316.42 *
6301	503-74-26409	WEBB BARRY M, CASA GRANDE WEST #5 LOT 3 BLK 100	39.83	276.59	316.42 *
6302	503-74-26508	WEBB BARRY M, CASA GRANDE WEST #5 LOT 1 BLK 101	39.83	276.59	316.42 *
6303	503-74-26607	WEBB BARRY M, CASA GRANDE WEST #5 LOT 2 BLK 101	39.83	276.59	316.42 *
6304	503-74-26706	WEBB BARRY M, CASA GRANDE WEST #5 LOT 3 BLK 101	39.83	276.59	316.42 *
6305	503-74-26805	WEBB BARRY M, CASA GRANDE WEST #5 LOT 1 BLK 102	39.83	276.59	316.42 *
6306	503-74-26904	WEBB BARRY M, CASA GRANDE WEST #5 LOT 2 BLK 102	39.83	276.59	316.42 *
6307	503-74-27001	WATT MARY B, CASA GRANDE WEST #5 LOT 3 BLK 102	39.83	276.59	316.42 *
6308	503-74-27100	WEBB BARRY M, CASA GRANDE WEST #5 LOT 1 BLK 103	39.83	276.59	316.42 *
6309	503-74-27209	WEBB BARRY M, CASA GRANDE WEST #5 LOT 2 BLK 103	39.83	276.59	316.42 *
6310	503-74-27308	WEBB BARRY M, CASA GRANDE WEST #5 LOT 3 BLK 103	39.83	276.59	316.42 *
6311	503-74-27407	WEBB BARRY M, CASA GRANDE WEST #5 LOT 3 BLK 105	39.83	276.59	316.42 *
6312	503-74-28009	JAMES MARY LEE, CASA GRANDE WEST #5 LOT 1 BLK 106	39.83	167.14	206.97 *
6313	503-74-28108	WEBB BARRY M, CASA GRANDE WEST #5 LOT 2 BLK 106	39.83	276.59	316.42 *
6314	503-74-28207	WEBB BARRY M, CASA GRANDE WEST #5 LOT 3 BLK 106	39.83	276.59	316.42 *
6315	503-74-28306	WEBB BARRY M, CASA GRANDE WEST #5 LOT 1 BLK 107	39.83	276.59	316.42 *
6316	503-74-28405	WEBB BARRY M, CASA GRANDE WEST #5 LOT 2 BLK 107	39.83	276.59	316.42 *
6317	503-74-28504	WEBB BARRY M, CASA GRANDE WEST #5 LOT 3 BLK 107	39.83	276.59	316.42 *
6318	503-74-28603	WEBB BARRY M, CASA GRANDE WEST #5 LOT 1 BLK 108	39.83	276.59	316.42 *
6319	503-74-28702	WEBB BARRY M, CASA GRANDE WEST #5 LOT 2 BLK 108	39.83	276.59	316.42 *
6320	503-74-28801	WEBB BARRY M, CASA GRANDE WEST #5 LOT 3 BLK 108	39.83	276.59	316.42 *
6321	503-74-28900	WEBB BARRY M, CASA GRANDE WEST #5 BLK 109	44.97	302.25	347.22 *
6322	503-74-29007	WEBB BARRY M, CASA GRANDE WEST #5 BLK 110	44.97	302.25	347.22 *
6323	503-74-29106	PROLAND GLOBAL INVESTMENTS LLC, CASA GRANDE WEST #5 BLK 111	44.97	699.46	744.43
6324	503-74-29304	CHASE SERVICE CORP OF AZ TR 95752, CASA GRANDE WEST #5 BLK 113	44.97	699.46	744.43
6325	503-74-30401	KREPS JEAN I, CASA GRANDE WEST #5 BLK 124	54.97	0.00	54.97 *
6326	503-74-30500	IDE MILDRED L, CASA GRANDE WEST #5 BLK 125	44.97	532.62	577.59 *
6327	503-74-30708	WEBB BARRY M, CASA GRANDE WEST #5 LOT 1 BLK 127	39.83	379.00	418.83 *
6328	503-74-30807	WEBB BARRY M, CASA GRANDE WEST #5 LOT 2 BLK 127	39.83	379.00	418.83 *
6329	503-74-30906	ZIEGLER DAN D, CASA GRANDE WEST #5 LOT 3 BLK 127	39.83	379.00	418.83 *
6330	503-74-31003	WEBB BARRY M, CASA GRANDE WEST #5 LOT 1 BLK 128	49.83	0.00	49.83 *
6331	503-74-31102	WEBB BARRY M, CASA GRANDE WEST #5 LOT 2 BLK 128	49.83	0.00	49.83 *
6332	503-74-31201	WEBB BARRY M, CASA GRANDE WEST #5 LOT 3 BLK 128	49.83	0.00	49.83 *
6333	503-74-31300	WEBB BARRY M, CASA GRANDE WEST #5 LOT 1 BLK 129	49.		

## Public Notice

## Public Notice

## Public Notice

## Public Notice

## Public Notice

## Public Notice

Item #	Parcel #	Name & Legal Description	2016 Amount	Prior Years	Sale Amount
6359	503-74-38404	BARNES & BARNES LTD, CASA GRANDE WEST #5 LOT 3 BLK 152	39.83	167.14	206.97 *
6360	503-74-39402	DENDY RAYMOND, CASA GRANDE WEST #5 LOT 1 BLK 156	39.83	167.14	206.97 *
6361	503-74-40509	SIDOR NICHOLAS PETER & ELIZABETH M, CASA GRANDE WEST #5 LOT 3 BLK 159	49.83	0.00	49.83
6362	503-74-41705	SKEFFINGTON JAMES W & JOAN F, CASA GRANDE WEST #5 LOT 3 BLK 163	39.83	56.46	96.29 *
6363	503-74-42208	BENEDIX GERD GU, CASA GRANDE WEST #5 LOT 2 BLK 165	45.68	0.00	45.68
6364	503-74-43008	DENDY RAYMOND L, CASA GRANDE WEST #5 LOT 1 BLK 168	39.83	167.14	206.97 *
6365	503-74-43107	PROLAND GLOBAL INVESTMENTS LLC, CASA GRANDE WEST #5 LOT 2 BLK 168	39.83	167.14	206.97 *
6366	503-74-43602	FLINTSTONE CONST LLC, CASA GRANDE WEST #5 LOT 1 BLK 170	39.83	167.14	206.97 *
6367	503-74-43701	VARIO MICHAEL & JACQUELINE, CASA GRANDE WEST #5 LOT 2 BLK 170	39.83	167.14	206.97 *
6368	503-74-43800	HAIGHT RAYMOND J, CASA GRANDE WEST #5 LOT 3 BLK 170	39.83	56.46	96.29 *
6369	503-74-44006	PROLAND GLOBAL INVESTMENTS LLC, CASA GRANDE WEST #5 LOT 2 BLK 171	39.83	167.14	206.97 *
6370	503-74-44303	VEALS KENNETH G & HELEN, CASA GRANDE WEST #5 LOT 2 BLK 172	39.83	167.14	206.97 *
6371	503-74-44709	PATTERSON VIOLET L, CASA GRANDE WEST #5 LOT 3 BLK 173	49.83	0.00	49.83 *
6372	503-74-45508	GARDINER ANDREW & ALLISON M, CASA GRANDE WEST #5 LOT 2 BLK 176	39.83	167.14	206.97 *
6373	503-74-45607	WEBB BARRY M, CASA GRANDE WEST #5 LOT 3 BLK 176	39.83	167.14	206.97 *
6374	503-74-45706	HANSEN JAMES W & MAXINE B, CASA GRANDE WEST #5 LOT 1 BLK 177	39.83	167.14	206.97 *
6375	503-74-46803	WEBB BARRY M, CASA GRANDE WEST #5 LOT 3 BLK 180	39.83	167.14	206.97 *
6376	503-74-47306	PROLAND GLOBAL INVESTMENTS LLC, CASA GRANDE WEST #5 LOT 2 BLK 182	39.83	167.14	206.97 *
6377	503-74-48403	COTA ELOY, CASA GRANDE WEST #5 LOT 1 BLK 186	39.83	1,708.20	1,748.03
6378	503-74-49005	BARBET LEN & TOPLISS MARVA, CASA GRANDE WEST #5 LOT 1 BLK 188	39.83	56.46	96.29 *
6379	503-74-49302	WEBB BARRY M, CASA GRANDE WEST #5 LOT 1 BLK 189	39.83	167.14	206.97 *
6380	503-74-50300	FLINTSTONE CONST LLC, CASA GRANDE WEST #5 LOT 2 BLK 192	39.83	167.14	206.97 *
6381	503-74-50904	PROLAND GLOBAL INVESTMENTS LLC, CASA GRANDE WEST #5 LOT 2 BLK 194	39.83	167.14	206.97 *
6382	503-74-51506	BRYCE HARRY L & MARIE R, CASA GRANDE WEST #5 LOT 2 BLK 196	39.83	167.14	206.97 *
6383	503-74-51605	PROLAND GLOBAL INVESTMENTS LLC, CASA GRANDE WEST #5 LOT 3 BLK 196	39.83	167.14	206.97 *
6384	503-74-51704	SCHROEDER WALTER G, CASA GRANDE WEST #5 LOT 1 BLK 197	39.83	56.46	96.29 *
6385	503-74-51902	MATTHEWS JOHN & KAREN, CASA GRANDE WEST #5 LOT 3 BLK 197	39.83	167.14	206.97 *
6386	503-74-53205	FLINTSTONE CONSTRUCTION LLC, CASA GRANDE WEST #5 LOT 1 BLK 202	39.83	167.14	206.97 *
6387	503-74-53403	SALVATORE GATTO PARTNERS LP, CASA GRANDE WEST #5 LOT 3 BLK 202	39.83	167.14	206.97 *
6388	503-74-53502	FLINTSTONE CONST LLC, CASA GRANDE WEST #5 LOT 1 BLK 203	39.83	167.14	206.97 *
6389	503-74-53601	JACKSON DARRIN LEROY, CASA GRANDE WEST #5 LOT 2 BLK 203	648.76	0.00	648.76
6390	503-74-53908	PROLAND GLOBAL INVESTMENTS LLC, CASA GRANDE WEST #5 LOT 2 BLK 204	39.83	167.14	206.97 *
6391	503-74-54005	WEBB BARRY M, CASA GRANDE WEST #5 LOT 3 BLK 204	39.83	167.14	206.97 *
6392	503-74-55309	FLINTSTONE CONST LLC, CASA GRANDE WEST #5 LOT 1 BLK 209	39.83	167.14	206.97 *
6393	503-74-55606	WEBB BARRY M, CASA GRANDE WEST #5 LOT 1 BLK 210	39.83	167.14	206.97 *
6394	503-74-56901	SWANN DEBORAH TR, CASA GRANDE WEST #5 LOT 2 BLK 214	39.83	167.14	206.97 *
6395	503-74-57008	SWANN DEBORAH TR, CASA GRANDE WEST #5 LOT 3 BLK 214	39.83	167.14	206.97 *
6396	503-74-57206	BURCHNALL IVOR P & ROBERT M (EST OF), CASA GRANDE WEST #5 LOT 2 BLK 215	39.83	660.56	700.39
6397	503-74-58303	FLINTSTONE CONST LLC, CASA GRANDE WEST #5 LOT 1 BLK 219	39.83	660.56	700.39
6398	503-74-58808	FLINTSTONE CONST LLC, CASA GRANDE WEST #5 LOT 3 BLK 220	39.83	660.56	700.39
6399	503-74-59202	FLINTSTONE CONSTRUCTION LLC, CASA GRANDE WEST #5 LOT 1 BLK 222	39.83	660.56	700.39
6400	503-74-59301	FLINTSTONE CONSTRUCTION LLC, CASA GRANDE WEST #5 LOT 2 BLK 222	39.83	718.79	758.62
6401	503-74-59509	WEBB BARRY M, CASA GRANDE WEST #5 LOT 1 BLK 223	39.83	276.59	316.42 *
6402	503-74-59707	PROLAND GLOBAL INVESTMENTS LLC, CASA GRANDE WEST #5 LOT 3 BLK 223	39.83	660.56	700.39
6403	503-74-59905	GUTHRIE WILLIAM D, CASA GRANDE WEST #5 LOT 2 BLK 224	39.83	276.59	316.42 *
6404	503-74-60002	PROLAND GLOBAL INVESTMENTS LLC, CASA GRANDE WEST #5 LOT 3 BLK 224	39.83	660.56	700.39
6405	503-74-60200	PROLAND GLOBAL INVESTMENTS LLC, CASA GRANDE WEST #5 LOT 2 BLK 225	39.83	660.56	700.39
6406	503-74-62206	SHEDD ELAINE, CASA GRANDE WEST #5 LOT 1 BLK 232	39.83	276.59	316.42 *
6407	503-74-62305	SHEDD ELAINE, CASA GRANDE WEST #5 LOT 2 BLK 232	39.83	276.59	316.42 *
6408	503-74-62404	WEBB BARRY M, CASA GRANDE WEST #5 LOT 3 BLK 232	39.83	276.59	316.42 *
6409	503-74-62503	WEBB BARRY M, CASA GRANDE WEST #5 LOT 1 BLK 233	39.83	276.59	316.42 *
6410	503-74-62602	WEBB BARRY M, CASA GRANDE WEST #5 LOT 2 BLK 233	39.83	276.59	316.42 *
6411	503-74-62701	WEBB BARRY M, CASA GRANDE WEST #5 LOT 3 BLK 233	39.83	276.59	316.42 *
6412	503-74-62800	WEBB BARRY M, CASA GRANDE WEST #5 LOT 1 BLK 234	39.83	276.59	316.42 *
6413	503-74-62909	WEBB BARRY M, CASA GRANDE WEST #5 LOT 2 BLK 234	39.83	276.59	316.42 *
6414	503-74-63006	WEBB BARRY M, CASA GRANDE WEST #5 LOT 3 BLK 234	39.83	276.59	316.42 *
6415	503-74-63105	WEBB BARRY M, CASA GRANDE WEST #5 LOT 1 BLK 235	39.83	276.59	316.42 *
6416	503-74-63204	WEBB BARRY M, CASA GRANDE WEST #5 LOT 2 BLK 235	39.83	276.59	316.42 *
6417	503-74-63303	WEBB BARRY M, CASA GRANDE WEST #5 LOT 3 BLK 235	39.83	276.59	316.42 *
6418	503-74-63402	WEBB BARRY M, CASA GRANDE WEST #5 LOT 1 BLK 236	39.83	56.46	96.29 *
6419	503-74-63501	WEBB BARRY M, CASA GRANDE WEST #5 LOT 2 BLK 236	39.83	276.59	316.42 *
6420	503-74-63600	WEBB BARRY M, CASA GRANDE WEST #5 LOT 3 BLK 236	39.83	276.59	316.42 *
6421	503-74-63709	WEBB BARRY M, CASA GRANDE WEST #5 LOT 1 BLK 237	39.83	276.59	316.42 *

B = PARCEL IN BANKRUPTCY NOT ELIGIBLE FOR SALE \* = PRIOR PURCHASED CERTIFICATES MAY EXIST ON THIS PARCEL

Item #	Parcel #	Name & Legal Description	2016 Amount	Prior Years	Sale Amount
6422	503-74-63808	WEBB BARRY M, CASA GRANDE WEST #5 LOT 2 BLK 237	39.83	276.59	316.42 *
6423	503-74-63907	WEBB BARRY M, CASA GRANDE WEST #5 LOT 3 BLK 237	39.83	276.59	316.42 *
6424	503-74-64004	WEBB BARRY M, CASA GRANDE WEST #5 LOT 1 BLK 238	39.83	276.59	316.42 *
6425	503-74-64103	WEBB BARRY M, CASA GRANDE WEST #5 LOT 2 BLK 238	39.83	276.59	316.42 *
6426	503-74-64202	WEBB BARRY M, CASA GRANDE WEST #5 LOT 3 BLK 238	39.83	276.59	316.42 *
6427	503-74-64301	WEBB BARRY M, CASA GRANDE WEST #5 LOT 1 BLK 239	39.83	276.59	316.42 *
6428	503-74-64400	WEBB BARRY M, CASA GRANDE WEST #5 LOT 2 BLK 239	39.83	276.59	316.42 *
6429	503-74-64509	WEBB BARRY M, CASA GRANDE WEST #5 LOT 3 BLK 239	39.83	276.59	316.42 *
6430	503-74-64608	WEBB BARRY M, CASA GRANDE WEST #5 LOT 1 BLK 240	39.83	276.59	316.42 *
6431	503-74-64707	WEBB BARRY M, CASA GRANDE WEST #5 LOT 2 BLK 240	39.83	276.59	316.42 *
6432	503-74-64806	WEBB BARRY M, CASA GRANDE WEST #5 LOT 3 BLK 240	39.83	276.59	316.42 *
6433	503-74-64905	WEBB BARRY M, CASA GRANDE WEST #5 LOT 1 BLK 241	39.83	276.59	316.42 *
6434	503-74-65100	WEBB BARRY M, CASA GRANDE WEST #5 LOT 3 BLK 241	39.83	276.59	316.42 *
6435	503-74-65209	WEBB BARRY M, CASA GRANDE WEST #5 LOT 1 BLK 242	39.83	276.59	316.42 *
6436	503-74-65407	WEBB BARRY M, CASA GRANDE WEST #5 LOT 3 BLK 242	39.83	276.59	316.42 *
6437	503-74-65506	WEBB BARRY M, CASA GRANDE WEST #5 LOT 1 BLK 243	39.83	276.59	316.42 *
6438	503-74-65605	WEBB BARRY M, CASA GRANDE WEST #5 LOT 2 BLK 243	39.83	276.59	316.42 *
6439	503-74-65704	WEBB BARRY M, CASA GRANDE WEST #5 LOT 1 BLK 244	39.83	276.59	316.42 *
6440	503-74-65803	WEBB BARRY M, CASA GRANDE WEST #5 LOT 2 BLK 244	39.83	276.59	316.42 *
6441	503-74-66207	WEBB BARRY M, CASA GRANDE WEST #5 LOT 1 BLK 246	39.83	276.59	316.42 *
6442	503-74-66306	WEBB BARRY M, CASA GRANDE WEST #5 LOT 2 BLK 246	39.83	276.59	316.42 *
6443	503-74-66405	WEBB BARRY M, CASA GRANDE WEST #5 LOT 3 BLK 246	39.83	276.59	316.42 *
6444	503-74-66504	WEBB BARRY M, CASA GRANDE WEST #5 LOT 1 BLK 247	39.83	276.59	316.42 *
6445	503-74-66603	WEBB BARRY M, CASA GRANDE WEST #5 LOT 2 BLK 247	39.83	276.59	316.42 *
6446	503-74-66702	WEBB BARRY M, CASA GRANDE WEST #5 LOT 3 BLK 247	39.83	276.59	316.42 *
6447	503-76-53309	COMPOUND HOLDINGS LLC, DESERT CARMEL SEC F EXCEPTION B	53.90	0.00	53.90 *
6448	503-77-02601	JOHNSON BERNICE & HERMEN, SANTA ROSA RANCHOS UNIT #1 AMENDED: LOT	263.54	0.00	263.54 *
6449	503-77-07303	PEREZ NATALIA L, SANTA ROSA RANCHOS UNIT #1 AMENDED: LOT	501.46	0.00	501.46
6450	503-78-01304	HAYGOOD VERTA, WESTERN MANOR #2 LOT 13	330.29	0.00	330.29
6451	503-78-02005	PEREZ DE AGUIRRE CARLA FRANCISCA, WESTERN MANOR #2 LOT 20	427.51	0.00	427.51
6452	503-78-04407	ALEXANDER LUCILLE J, WESTERN MANOR #2 LOT 44	468.71	0.00	468.71
6453	503-82-01405	GUERTIN SHERI KAY, COTTONWOOD GARDENS LOT: 14	614.68	0.00	614.68
6454	503-82-04003	KNOWLES KIMBERLY L, COTTONWOOD GARDENS LOT: 40	364.75	0.00	364.75
6455	503-82-04409	KEMP DONALD S & CAROLYN S, COTTONWOOD GARDENS LOT: 44	561.59	0.00	561.59
6456	503-82-08103	ERWIN THOMAS L, COTTONWOOD GARDENS LOT: 81	498.14	0.00	498.14
6457	503-90-01200	HUANG CHING CHIANG, REPLAT OF A POR OF DESERT CARMEL SECTION	38.30	55.61	93.91
6458	504-04-00805	GASTELUM AMELIA, COLONIA DEL SOL ADD #1 LOT 8 IN BLK 1	95.42	0.00	95.42
6459	504-04-01704	VILLICANA ARTEMIO & TEJEDA VERONICA, COLONIA DEL SOL ADD #1 LOT 17 IN BLK 1	153.88	0.00	153.88 *
6460	504-04-01803	GARCIA MARGARITA, COLONIA DEL SOL ADD #1 LOT 18 IN BLK 1	134.66	0.00	134.66
6461	504-04-02801	CASTRO LUIS ENRIQUE, COLONIA DEL SOL ADD #1 LOT 5 IN BLK 2	98.13	0.00	98.13
6462	504-04-03403	GASTLUM URBANO LARA *, COLONIA DEL SOL ADD #1 LOT 11 IN BLK 2	305.13	0.00	305.13
6463	504-04-03700	ROMAN LEONOR, COLONIA DEL SOL ADD #1 LOT 14 IN BLK 2	93.51	0.00	93.51
6464	504-04-03809	ROMAN LEONOR, COLONIA DEL SOL ADD #1 LOT 15 IN BLK 2	97.22	0.00	97.22
6465	504-04-03908	BRISENO ROBERTO & ENEYDA, COLONIA DEL SOL ADD #1 LOT 16 IN BLK 2	97.10	0.00	97.10
6466	504-04-04005	BRISENO ROBERTO & ENEYDA, COLONIA DEL SOL ADD #1 LOT 17 IN BLK 2	90.59	0.00	90.59
6467	504-04-06307	PENA PEDRO, COLONIA DEL SOL ADD #1 LOT 17 IN BLK 3	151.02	0.00	151.02 *
6468	504-04-10002	MARTINEZ JULIETA, COLONIA DEL SOL ADD #1 LOT 8 BLK 5	115.74	0.00	115.74
6469	504-04-10101	BUTCHER LOLA L, COLONIA DEL SOL ADD #1 LOT 9 BLK 5	123.62	0.00	123.62 *
6470	504-04-14202	STEPHENS LULA B TR, COLONIA DEL SOL ADD #2 LOT 4 BLK 7	93.51	0.00	93.51
6471	504-04-17403	BRISENO ROBERTO, COLONIA DEL SOL ADD #2 LOT 12 IN BLK 8	578.79	0.00	578.79
6472	504-04-17700	WEBSTER CHARLES & ANGELIQUE, COLONIA DEL SOL ADD #2 LOT 15 BLK 8	199.33	0.00	199.33 *
6473	504-04-21900	STEPHENS LULA B TR, COLONIA DEL SOL ADD #2 LOT 9 IN BLK 10	93.51	0.00	93.51
6474	504-04-22007	STEPHENS LULA B TR, COLONIA DEL SOL ADD #2 LOT 10 IN BLK 10	93.51	0.00	93.51
6475	504-04-26206	GARCIA MARIA, COLONIA DEL SOL ADD #2 LOT 4 IN BLK 12	108.79	0.00	108.79
6476	504-04-268E9	21ST MORTGAGE CORP, COLONIA DEL SOL ADD# 2 LOT 12 IN BLK 12	109.93	182.60	292.53 *
6477	504-04-271A3	REINA JESUS MARIA & MARIA, COLONIA DEL SOL ADD #2 LOTS 13 & 14 IN B	58.44	0.00	58.44
6478	504-04-27600	GRIFFIN CHARLES WAYNE, COLONIA DEL SOL ADD #2 LOT 18 IN BLK 12	125.47	0.00	125.47
6479	504-05-00802	NEVIS FUND LLP, BEG AT A PT 125' W OF E QUARTER CR OF SE	39.32	191.35	230.67 *
6480	504-08-019C7	GUERRERO JOSE, MAXHIMER SUBDIVISION: E1/2 OF LOT 11 2.5	2,276.80	0.00	2,276.80
6481	504-08-08007	SONAR INVESTMENT GROUP LLC, LOT 30 RODEO RANCH ESTATES CAB G - SLD 0	451.45	0.00	451.45
6482	504-08-08106	SONAR INVESTMENT GROUP LLC, LOT 31 RODEO RANCH ESTATES CAB G - SLD 0	451.45	0.00	451.45
6483	504-08-08304	SONAR INVESTMENT GROUP LLC, LOT 33 RODEO RANCH ESTATES CAB G - SLD 0	451.45	0.00	451.45
6484	504-08-08403	SONAR INVESTMENT GROUP LLC, LOT 34 RODEO RANCH ESTATES CAB G - SLD 0	451.45	0.00	451.45
6485	504-08-08502	SONAR INVESTMENT GROUP LLC, LOT 35 RODEO RANCH ESTATES CAB G - SLD 0	451.45	0.00	451.45
6486	504-08-08809	RODEO RANCH ESTATES LLC, TRACTS A-D RODEO RANCH ESTATES CAB G - S	90.62	72.70	163.32 *
6487	504-08-13601	SONAR INVESTMENT GROUP LLC, LOT 36A OF REPLAT OF LOTS 36 AND 37 IN R	451.45	0.00	451.45

S = PRIOR YEAR AMOUNT INCLUDES DELINQUENT TAXES INVOLVING SPLITS



Public Notice

Public Notice

Public Notice

Public Notice

Public Notice

Public Notice

Table with columns: Item #, Parcel #, Name & Legal Description, 2016 Amount, Prior Years, Sale Amount. Rows include property details for JACKSON TURELANE, MORENO-MENDOZA, ARIAS MARCIANO JR, GRAHAM DAVID B, etc.

Table with columns: Item #, Parcel #, Name & Legal Description, 2016 Amount, Prior Years, Sale Amount. Rows include property details for SHIELDS JANE, CALDERON ROBERT & MANUEL A, HERNANDEZ PABLO, etc.

B = PARCEL IN BANKRUPTCY NOT ELIGIBLE FOR SALE \* = PRIOR PURCHASED CERTIFICATES MAY EXIST ON THIS PARCEL

S = PRIOR YEAR AMOUNT INCLUDES DELINQUENT TAXES INVOLVING SPLITS

## Public Notice

## Public Notice

## Public Notice

## Public Notice

## Public Notice

## Public Notice

Item #	Parcel #	Name & Legal Description	2016 Amount	Prior Years	Sale Amount
6610	504-68-00503	WALKER JG LIVING TRUST, CORNERSTONE LOT 5 CAB C SLD 146 SEC 5-6S	10,047.39	0.00	10,047.39
6611	504-78-07606	WILSON LISA, LOT 112 MCCARTNEY RANCH PARCEL 3 CAB F S	961.77	0.00	961.77
6612	505-01-43006	DETOUR LAURA J, G-DIAMOND RANCH, PARCEL "C" - PHASE ONE	1,780.33	0.00	1,780.33 *
6613	505-04-30601	SMITH JOHN & TENIECE, ARROYO VISTA UNIT 1 SEC 4-6S-6E LOT 79 6	591.27	0.00	591.27
6614	505-04-36509	WILSON LISA, ARROYO VISTA UNIT 1 SEC 4-6S-6E LOT 138	989.00	0.00	989.00
6615	505-04-38703	RIVERS AMBERLY M, ARROYO VISTA UNIT 1 SEC 4-6S-6E LOT 160	687.74	0.00	687.74
6616	505-04-53504	MULLER PETER L, MOUNTAIN VIEW RANCH PARCELS B C & D PHAS	1,763.53	0.00	1,763.53 *
6617	505-05-04009	WAITS CHERYL A, RANCHO GRANDE: LOT 40	497.56	0.00	497.56
6618	505-06-00609	LOGAN ELMER C & SHARON L TRS, LOT 60 RANCHO GRANDE TWO SEC 04-06S-06E	754.42	0.00	754.42
6619	505-06-02308	FLORES MARY, LOT 77 RANCHO GRANDE TWO SEC 04-06S-06E	697.21	0.00	697.21
6620	505-06-087A9	CROCKETT ALAN & JULIE, LOT 141 LESS E-5' & LOT 142 LESS W-36' R	1,214.65	0.00	1,214.65
6621	505-09-00603	APODACA GLORIA ROBLES, DESERT VALLEY SUB AMENDED: LOT 6 IN BLK	679.42	0.00	679.42
6622	505-09-01007	RINEHART ROBERT F (EST OF) & AUDREY C, DESERT VALLEY SUB AMENDED: LOT 10 IN BLK	658.55	0.00	658.55
6623	505-09-01809	BRYAN DORIS, DESERT VALLEY SUB AMENDED: LOT 8 IN BLK	743.58	0.00	743.58 *
6624	505-09-03201	BUTTS DONALD L & CHRISTINE A, DESERT VALLEY SUB AMENDED: LOT 2 IN BLK	805.77	0.00	805.77
6625	505-09-04506	APODACA PEDRO D, DESERT VALLEY SUB #2: LOT 5 IN BLK 4	788.12	0.00	788.12
6626	505-09-07905	JOHNSON JACK, DESERT VALLEY SUB #2: LOT 9 & E-10' OF L	228.18	0.00	228.18
6627	505-09-09505	GASTELUM RUDY S, NORTH DESERT VIEW: LOT 15	248.88	0.00	248.88 *
6628	505-13-004B3	LEVERAGED LANDS CO LLC, E-850' OF W-1355' OF S-75' OF SW OF SEC	588.46	736.52	1,324.98 *
6629	505-13-005B2	WALKER JOHN & GAYE TRS, A PCL BEG 1000' N & 175' W FR SE CR OF S	1,647.54	0.00	1,647.54
6630	505-13-005D8	JOHN WALKER TRUCKING INC, COM AT E1/4 COR OF SEC 13-6S-6E TH S-669	14,596.03	0.00	14,596.03
6631	505-13-005E5	WALKER JOHN, THE N-1638.48 OF THE E-963.17 OF SE OF S	6,170.98	0.00	6,170.98
6632	505-15-12803	FOSSEN JOHN R & SUSAN F, HIGHLAND MANOR UNIT 1 LOT 109 SEC 15-6S-	1,011.61	0.00	1,011.61
6633	505-15-14205	ERNSTMEYER LAND CO, HIGHLAND MANOR UNIT 1 LOT 123 SEC 15-6S-	524.87	0.00	524.87
6634	505-15-14700	DALESSANDRO MICHELE L, HIGHLAND MANOR UNIT 1 LOT 128 SEC 15-6S-	2,665.40	0.00	2,665.40 *
6635	505-15-26001	ROBERTSON STEVEN P, HIGHLAND MANOR UNIT 2 SEC 15-6S-6E LOT 2	1,723.64	0.00	1,723.64
6636	505-16-006N8	POPULAR ASSEMBLY OF CREATIVE LIV SOCIETY, E-40' OF LT 2, 3, 6 & W-10' OF LT 5 BLK 2	39.32	656.39	695.71
6637	505-16-01705	FROST JACK E & FROST TRS, THOSE PORTIONS OF LOT 8 & 9 BLK 2 CASA G	639.63	10,837.00	11,476.63 *
6638	505-16-03206	GEORGINI JOSEPH R & TRESA S, CASA BELLA LOT 3 SEC 21-6S-6E 54722 SQ F	8,145.69	0.00	8,145.69
6639	505-16-06407	MORRIS BARRY O, COTTONWOOD COMMONS LOT 27 SEC 21-6S-6E 6	1,830.46	0.00	1,830.46 *
6640	505-16-07405	GEORGINI TRESA S, COTTONWOOD ESTATES LOT 8	509.72	0.00	509.72
6641	505-16-07603	GEORGINI TRESA S, COTTONWOOD ESTATES LOT 10	509.72	0.00	509.72
6642	505-16-07702	GEORGINI TRESA S, COTTONWOOD ESTATES LOT 11	509.72	0.00	509.72
6643	505-16-07801	GEORGINI TRESA S, COTTONWOOD ESTATES LOT 12	509.72	0.00	509.72
6644	505-16-07900	GEORGINI TRESA S, COTTONWOOD ESTATES LOT 13	509.72	0.00	509.72
6645	505-18-043D1	ERWIN THOMAS L, CASA GRANDE FIG FARMS UNIT 2: COM SE COR	2,203.50	0.00	2,203.50
6646	505-19-00503	CASTILLO PATRICK D, MCNATT MANOR SUB CASA GRANDE LOT 5 BLK 1	1,061.37	0.00	1,061.37
6647	505-20-006F7	JRON LLC, THE N-10 OF THE S1/2 OF LOTS 5 AND 6 CAS	49.32	0.00	49.32
6648	505-21-01408	PIERCE LARRY A & BARBARA A, LOT 14 GILBERT ACRES SEC 21-06S-06E	1,023.10	0.00	1,023.10 *
6649	505-21-03206	DIGGINS RUSSELL, LOT 32 GILBERT ACRES SEC 21-06S-06E	955.55	0.00	955.55 *
6650	505-21-11209	GIPSON DARWIN, GABRILLA ESTATES LOT 10 BLK 3	1,244.01	0.00	1,244.01
6651	505-21-11704	HAWK LORETTA M, GABRILLA ESTATES LOT 1 BLK 4	40.83	0.00	40.83
6652	505-22-009R1	COMMUNITY BANK OF NEVADA, COM @ TH SW COR SEC 22 6S 6E TH E 1102.6	39.32	232.08	271.40 *
6653	505-22-016F1	TERRA LOMA DEV INC, COM @ SE QTR COR OF SEC 22-06S-06E TH N-	49.32	0.00	49.32 *
6654	505-22-12809	KAHUNA INVESTMENTS LLC, WILDWOOD LOT 29 SEC 22-6S-6E 7418 SQ FT	1,808.09	0.00	1,808.09 *
6655	505-22-18103	LOPEZ-GASTELUM ISABEL, WILDWOOD LOT 82 SEC 22-6S-6E 8126 SQ FT	2,106.66	0.00	2,106.66
6656	505-25-002B9	JM MANAGEMENT CO INC, ANY POR OF LAND LYING W OF I-10 IN NW OF	345.65	8,831.08	9,176.73 *
6657	505-25-004Q1	JM MANAGEMENT CO INC, W1/2 W1/2 SW SW OF SEC 25-6S-6E EXC ANY	655.11	23,430.73	24,085.84
6658	505-25-00609	MISSION ROYAL PARTNERS LLC, GOLF TRACTS H AND I PER DEED 05-153709 I	8,564.96	0.00	8,564.96
6659	505-25-007A6	MISSION ROYAL PARTNERS LLC, THAT PARCEL DESC AS GOLF TRACTS F, G, &	5,012.53	0.00	5,012.53
6660	505-25-16506	GLASGOW SANDRA L, BLOCK H OF MISSION ROYALE LOT 65 SEC 25-	2,445.59	0.00	2,445.59 *
6661	505-25-21308	LAIDLAW ROBERT & GLORIA, BLOCK H OF MISSION ROYALE LOT 113 SEC 25	2,165.47	0.00	2,165.47
6662	505-25-58805	GOODMAN DOUGLAS LORNE, BLOCK G OF MISSION ROYALE LOT 488 SEC 25	3,550.68	0.00	3,550.68
6663	505-25-64209	J & M INVESTMENTS LP, BLOCK M OF MISSION ROYALE LOT 542	2,457.51	0.00	2,457.51

B = PARCEL IN BANKRUPTCY NOT ELIGIBLE FOR SALE \* = PRIOR PURCHASED CERTIFICATES MAY EXIST ON THIS PARCEL

Item #	Parcel #	Name & Legal Description	2016 Amount	Prior Years	Sale Amount
6664	505-25-664B8	MISSION ROYAL PARTNERS LLC, PORTION OF LOT 1, BLOCK A OF MISSION ROY	11,196.06	0.00	11,196.06
6665	505-28-008D3	MCECH VENTURES ONE LLC, GRANADA FIG FARMS #2 W-103.33' OF LOTS 1	1,201.31	0.00	1,201.31
6666	505-28-008F8	MCECH VENTURES ONE LLC, THE S-14.85 OF THE W-103.33 OF LOTS 2,6	52.86	0.00	52.86
6667	505-30-066A4	CAVALE WENDY, W-40' OF E-140' OF N-120' OF S-182.87' O	511.71	2,390.82	2,902.53 *
6668	505-30-08909	MARTINEZ OFELIA, CASA GRANDE VILLAS (RESUBD): LT 12 SEC 2	1,088.63	0.00	1,088.63 *
6669	505-30-09204	DOWNNEY SEAN, CASA GRANDE VILLAS (RESUBD): LT 15 SEC 2	1,080.94	0.00	1,080.94 *
6670	505-31-02405	CASA GRANDE SERVICE STATION, EASTLAND PARK CG E1/2 LOT 24 BLK 1	175.87	0.00	175.87 *
6671	505-31-02504	CASA GRANDE SERVICE STATION, EASTLAND PARK CG LOT 25 BLK 1	448.04	0.00	448.04 *
6672	505-31-02702	CARPENTER LARRY J & BARBARA E, EASTLAND PARK CG LOT 27 IN BLK 1	626.64	0.00	626.64 *
6673	505-31-02900	KAKAR ALMA, EASTLAND PARK CG LOT 29 IN BLK 1	122.36	0.00	122.36
6674	505-31-03007	AKK ENTERPRISES LLC, EASTLAND PARK CG LOT 30 BLK 1	230.38	0.00	230.38
6675	505-31-046G4	LONGORIA HECTOR & LYDIA, EASTLAND PARK: LT 21 BLK 2 SEC 28-6S-6E	278.60	0.00	278.60
6676	505-31-05408	MELECIO STEVE, EASTLAND PARK CG LOT 30 BLK 2	160.91	0.00	160.91
6677	505-31-05606	DE VORE LINDA S, EASTLAND PARK CG: LOT 2 BLK 3	300.12	0.00	300.12
6678	505-31-07602	AGUIRRE MARTINA, EASTLAND PARK CASA GRANDE LOT 23 BLK 3	571.71	0.00	571.71
6679	505-31-12602	FOUNDATION FOR HEALTH RESEARCH & PREVENT, EASTLAND PARK CG: LOT 3 BLK 6	401.90	0.00	401.90 *
6680	505-31-130A4	GLASS CHARLES LEE & BEATRICE, EASTLAND PARK: LTS 7 & 8 BLK 6 SEC 28-6S	1,226.27	0.00	1,226.27
6681	505-31-14400	DURAN JANET L, EASTLAND PARK CG: LOT 21 BLK 6	392.06	0.00	392.06 *
6682	505-31-15704	WHITE JARON M CARDENAS, EASTLAND PARK CASA GRANDE LOT 10 BLK 7	321.68	0.00	321.68
6683	505-31-16207	DIPLEY SPENCER, EASTLAND PARK CG LOT 15 BLK 7	430.20	0.00	430.20
6684	505-32-00506	ESPINOZA MARTINA P, ALTA VISTA ADD CASA GRANDE LOT 5 BLK 1	327.75	0.00	327.75
6685	505-32-04904	CHAVARRIA LUZELVA, ALTA VISTA ADD CG: LOT 12 BLK 3	134.48	0.00	134.48
6686	505-32-05109	THIRUS CAROLYN, ALTA VISTA ADD CG PT OF LOTS 13 14 & 15	213.76	0.00	213.76 *
6687	505-32-135C3	TAVARES JESSICA, SEC 28-6S-6E .236 AC E-100.00 OF LOT 9 B	577.42	0.00	577.42
6688	505-33-011A4	GARZA MARY A, A .10 AC PCL IN THE NE OF SEC 33-6S-6E	156.84	0.00	156.84
6689	505-34-001B2	BROOKS MARK P, MONTE VISTA ACRES: LOTS 2 3 & 4 BLK 1 SE	7,666.07	0.00	7,666.07 *
6690	505-34-011G9	BRUMGARD R TODD, THAT PORTION OF LOTS 10 & 11 BLK 3 IN MO	53.88	225.81	279.69
6691	505-35-008L2	GONZALES ELISEO, ARIZOLA TOWNSITE: N-222.2 FT OF LOTS 5 & D&E DAIRY FARMS LLC, ARIZOLA TOWNSITE: ALL BLK 29 & LTS 17-22	350.24	0.00	350.24
6692	505-35-00905	D&E DAIRY FARMS LLC, N1/2 W1/2 BLK 31 TOGETHER WITH S-40' OF	3,512.42	0.00	3,512.42
6693	505-35-011A9	D&E DAIRY FARMS LLC, N1/2 W1/2 BLK 31 TOGETHER WITH S-40' OF	897.81	0.00	897.81
6694	505-35-013A7	D&E DAIRY FARMS LLC, ARIZOLA TOWNSITE: S1/2 W1/2 OF BLK 31 TO	879.56	0.00	879.56
6695	505-35-02604	WHITEBEAR RICK G, S-42' OF LTS 12 BLK 31 & 3 BLK 32 & BEG	1,523.20	0.00	1,523.20 *
6696	505-35-02802	GONZALES ELISEO, ARIZOLA TOWNSITE: S-218' OF LTS 1-5 BLK	332.75	0.00	332.75
6697	505-35-03107	MARQUEZ RAUL C & TERESA M, LTS 5 & 6 BLK 28 TOGETHER WITH N-40' OF	1,163.05	0.00	1,163.05 *
6698	505-35-03602	D&E DAIRY FARMS LLC, SEC 34-6S-6E LOT 13 BLK 28 ARIZOLA TOWNS	978.53	0.00	978.53
6699	505-35-03701	D&E DAIRY FARMS LLC, SEC 34-6S-6E LOT 16 BLK 28 ARIZOLA TOWNS	809.17	0.00	809.17
6700	505-36-004M6	HOOKER GENEVIEVE E TRS, THE N-100 OF LOT 16 & N-100 OF E1/2 OF L	407.97	0.00	407.97
6701	505-36-026E1	KYLE MYERS B, SEC 34-6S-6E BLK 37, TOWNSITE ARIZOLA,	350.72	2,626.10	2,976.82 *
6702	505-36-027B7	MYERS KYLE B, E-5 LT 1 BLK 37 ARIZOLA TOWNSITE SEC 34-	42.30	247.49	289.79 *
6703	505-36-030C0	MEYERS KYLE B, E-5 LTS 1 & 4 BLK 34 ARIZOLA TOWNSITE SE	43.18	118.59	161.77 *
6704	505-36-04707	THOMPSON ROBERT & MARY, ARIZOLA TOWNSITE: E-25' OF LT 14 & N-10'	490.17	0.00	490.17 *
6705	505-36-04806	THOMPSON ROBERT & MARY, THE W-25 OF N2 OF LOT 15 BLK 17 OF ARIZO	344.64	0.00	344.64 *
6706	505-36-05001	GONZALES ELISEO, THE N2 OF LOTS 16 17 18 & E 25' OF N2 LO	385.77	0.00	385.77
6707	505-36-051E9	ESTRADA CLARA C & ERNESTO L, ARIZOLA TOWNSITE: LOT 3 BLK 16 EXC N-10'	612.48	0.00	612.48
6708	505-36-051G5	CONS WILLIAM L, ARIZOLA TOWNSITE: LOT 18 & PRT OF ABAND	257.30	327.94	585.24 *
6709	505-36-052A7	GONZALES ELISEO G, ARIZOLA TOWNSITE: E-60' OF ABND LIN-COLN	339.28	0.00	339.28
6710	505-36-055A4	GONZALES ELISEO G, ARIZOLA TOWNSITE: LOTS 10 & 11 & E-60' O	315.41	0.00	315.41
6711	505-36-06306	CORTES SILVIA, ARIZOLA TOWNSITE: LOT 7 BLK 16 & S-10' O	950.10	0.00	950.10
6712	505-38-002D8	JM MANAGEMENT COMPANY INC, NW OF SEC 36 6S-6E LYING W OF I-10	1,240.04	13,217.56	14,457.60
6713	505-38-29304	ROBERTS ANTONIETA, LOT 2194 PHASE 3 - PARCEL 2 OF MISSION R	2,153.51	0.00	2,153.51
6714	505-38-82709	MERITAGE HOMES OF ARIZONA INC, ALL TRACTS (TRACTS 4A THRU 4P INCLUSIVE)	466.06	0.00	466.06
6715	505-38-98705	MERITAGE HOMES OF ARIZONA INC, TRACTS 5A THRU 5U INCLUSIVE OF PHASE 3	323.92	0.00	323.92
6716	505-41-00507	RODRIGUEZ MONIQUE MARIE, ROBINSONS ADD #1 LOT 5	815.96	0.00	815.96
6717	505-41-01208	CARDENAS MANUEL A & MARTHA, ROBINSONS ADD #1 LOT 12	336.99	0.00	336.99
6718	505-41-05209	WHITEHURST LOIS EVELYN, ROBINSONS ADD TO ARIZOLA TWNS #2 LOT 52	686.89	0.00	686.89
6719	505-42-00406	BROOME JOHN D & DEBORAH A, EXECUTIVE ESTATES #1 LOT 4	883.66	0.00	883.66
6720	505-44-00600	WARWICK PENNIE J TR, RANCHO GRANDE UNIT #4 LOT 6	1,270.97	0.00	1,270.97 *
6721	505-45-00300	RICH R MICHELLE, RANCHO GRANDE #5: LOT 3 EXC E-12.24' & E	210.50	0.00	210.50 *
6722	505-45-10606	QUIZ LUPE V, RANCHO GRANDE #5: LOT 106	464.13	0.00	464.13

**Public Notice**

**Public Notice**

**Public Notice**

**Public Notice**

**Public Notice**

**Public Notice**

Item #	Parcel #	Name & Legal Description	2016 Amount	Prior Years	Sale Amount
6724	505-45-11802	WITTERS JOYCE L, RANCHO GRANDE #5: LOT 118	255.24	0.00	255.24
6725	505-45-25000	NICHOLS MAXINE E, LOT 232 OF RESUBDIVISION OF RANCHO GRAND	1,296.08	0.00	1,296.08 *
6726	505-50-00904	LOWENTHAL TINA, PARKVIEW AT SIERRA RANCH: LOT 9 SEC 27-6	392.84	0.00	392.84
6727	505-50-04609	RAMOS ALVARO REVOCABLE TRUST, PARKVIEW AT SIERRA RANCH: LOT 46 SEC 27-	1,156.52	0.00	1,156.52
6728	505-58-03505	MARIN RAYMOND R, SMOKETREE UNIT 1B: LOT 35 SEC 21-6S-6E .	48.97	0.00	48.97
6729	505-59-12603	CASTILLO EDELMIRA Z, MONTERRA VILLAGE SEC 15-06S-06E LOT 26 8	1,108.30	0.00	1,108.30
6730	505-59-12900	BROWN OSCAR F, MONTERRA VILLAGE SEC 15-06S-06E LOT 29 8	1,338.40	0.00	1,338.40
6731	505-59-13403	CASTRO KARLA P, MONTERRA VILLAGE SEC 15-06S-06E LOT 34 8	1,497.37	0.00	1,497.37
6732	505-59-35703	DESERT CARE HOLDINGS LLC, CASA GRANDE PROFESSIONAL VILLAGE A CONDO	8,848.54	0.00	8,848.54
6733	505-59-37105	TATE TERRY, UNIT 116 OF RESUBDIVISION OF BUILDING 7	6,332.96	0.00	6,332.96
6734	505-61-00505	ZAJAC STEPH G & EVELIA S, PARKVIEW III UNIT 1: LOT 5 POR OF E1/2 N	1,359.81	0.00	1,359.81
6735	505-61-02402	RAMOS ALVARO REVOCABLE TRUST, PARKVIEW III UNIT 1: LOT 24 POR OF E1/2	1,075.02	0.00	1,075.02
6736	505-62-01006	CASA GRANDE BLOCK 10 LLC, MONUMENT VILLAGE: BLK 10 W1/2 SEC 22-6S-	2,707.00	0.00	2,707.00
6737	505-63-03802	VALDEZ RUDY & ELAINE, MONUMENT VILLAGE UNIT I PHASE III: LOT 3	1,591.85	0.00	1,591.85 *
6738	505-66-004A3	KIDNEY KARE LLC, LTS 3 & 4 MONUMENT PLAZA UNIT 1 SEC 22-6	52,900.24	0.00	52,900.24
6739	505-69-12800	COUNTRYWALK HOMES INC, TRACT C SANDALWOOD PHSE 1 CABINET C SLID	212.70	1,533.11	1,745.81
6740	505-71-02401	STEPHEN HOMES INC, SANTA ROSA UNIT 1 CAB C SLD 068 SEC 04-0	64.97	331.51	396.48 *
6741	505-76-04901	TAHTINEN JAMES L & LANA J, VILLA DE JARDINES PHASE 1 LOT 049 CAB C	1,542.41	0.00	1,542.41
6742	505-76-14108	BOLIN JAMES D, VILLA DE JARDINES PHASE II LOT 20 SEC 22	1,346.50	0.00	1,346.50 *
6743	505-77-04107	BARNES DONNIE JOE & PATRICIA GAY, SMOKETREE UNIT 1-C LOT 41 CAB C SLD 132	1,328.49	0.00	1,328.49
6744	505-78-12405	RODRIQUEZ ALFANSO R, ACACIA LANDING LOT 124 CAB C SLD 132 SEC	429.35	0.00	429.35
6745	505-78-14906	FARACI MARTHA VINCENT, ACACIA LANDING LOT 149 CAB C SLD 132 SEC	1,343.66	0.00	1,343.66
6746	505-78-50207	HORTON CHERYL WALLACE & HORTON TIMOTHY F, IRONWOOD COMMONS LOT 102 SEC 21-6S-6E 91	1,592.57	0.00	1,592.57 *
6747	505-78-66807	IRONWOOD COMMONS COMM ASSOCIATION INC, (REPLAT) IRONWOOD COMMONS LOTS 225 226 &	57.40	0.00	57.40
6748	505-78-74801	IRONWOOD COMMONS COMM ASSOCIATION INC, IRONWOOD COMMONS II TRACT A-L SEC 21-6S-	199.60	0.00	199.60
6749	505-81-05304	MOLINA REFUGIO, SANTA ROSA UNIT VII AND VIII CAD D SLD 1	614.77	0.00	614.77
6750	505-82-00204	ALC FLORENCE HENNESS LOT 2 LLC, C. G. MEDICAL CAMPUS PHASE I LOT 2 CAB C	13,091.55	0.00	13,091.55
6751	505-85-11808	JARDINE SHERYL L, STONERIDGE LOT 118 CAB D SLD 4 SEC 4-6S-	1,325.00	0.00	1,325.00 *
6752	505-87-15508	BOYER STEVEN P & CAROL S, MISSION VALLEY PHASE 1B LOT 154 SEC 10-6	2,120.36	0.00	2,120.36
6753	505-87-18700	BT REAL ESTATE HOLDINGS LLC, MISSION VALLEY PHASE 1B LOT 186 SEC 10-6	2,106.92	0.00	2,106.92 *
6754	505-87-19609	SCRAPD LLC, MISSION VALLEY PHASE 1B LOT 195 SEC 10-6	1,754.92	0.00	1,754.92 *
6755	505-87-32909	BIRD KENNETH ANDREW, MISSION VALLEY PHASE 2A LOT 327 SEC 10-6	1,436.74	0.00	1,436.74 *
6756	505-87-47709	HUDDLESON DONALD A JR, MISSION VALLEY PHASE 3A LOT 474	1,755.36	0.00	1,755.36
6757	505-88-02207	SULLIVAN JIMMIE D & NANCY, IRONWOOD VILLAGE LOT 22 SEC 22-6S-6E 313	2,066.89	0.00	2,066.89 *
6758	505-90-35906	JUEL ALLEN D & LISA J, LOT 1400 PHASE 2 - BLOCK E OF MISSION RO	2,734.55	0.00	2,734.55
6759	505-93-15902	MERITAGE HOMES OF ARIZONA INC, ALL TRACTS (TRACTS 6A THRU 6S INCLUSIVE)	245.77	0.00	245.77
6760	506-03-00703	MIDDLEBROOK WILLIAM E JR & OLGA LIDIA, KIMBERLEA ADD AMENDED CASA GRANDE LOT 7	384.15	0.00	384.15
6761	506-03-04606	SHEA LAURENCE L & ARLENE M, KIMBERLEA ADD AMENDED CASA GRANDE LOT 18	744.92	0.00	744.92
6762	506-03-06502	RUTLEDGE JAZZMYN A & SHAWN D JR, KIMBERLEA ADD AMENDED CASA GRANDE W 49'	59.39	0.00	59.39
6763	506-03-07401	ASH ADAM, KIMBERLEA ADD AMENDED CASA GRANDE LOT 16	486.58	0.00	486.58
6764	506-03-08201	SOTO ALEX C & MARIA ELENA, KIMBERLEA ADD AMENDED CASA GRANDE LOT 24	778.38	0.00	778.38
6765	506-03-11908	HARDEGGER BLANCA I, KIMBERLEA ADD AMENDED CASA GRANDE LOT 1	325.39	0.00	325.39
6766	506-03-13904	WILLIAMS TIMOTHY L T, KIMBERLEA ADDITION AMD: LT 5 BLK 11 COM	818.58	0.00	818.58
6767	506-04-05809	HERRERA MARIA, HO-HO-KAM ESTATES UNIT TWO: LOT 58	63.71	0.00	63.71
6768	506-04-15709	ZERGA COLLEEN SUZANNE, CASA GRANDE TOWNHOMES UNIT 1: LOT 18	44.47	0.00	44.47
6769	506-04-211A1	BASHER TIMOTHY ADAM, RESUBDIVISION OF LOTS 4 THRU 20 & 26 THR	922.35	0.00	922.35
6770	506-04-21806	LONG KIMBERLYN R, CASA GRANDE TOWNHOMES AMD 3 LT 24 SEC 20	889.20	0.00	889.20
6771	506-05-02209	GERMAIN CHRISTOPHER, S-140.35' OF E-110.5' OF N-8.57 AC OF SE C & L INVESTMENT, THE E-15' OF THE W-85' OF LOT 12 OF WARD	191.33	0.00	191.33
6772	506-06-073C9	C & L INVESTMENT, THE E-15' OF THE W-85' OF LOT 12 OF WARD	67.66	980.03	1,047.69
6773	506-06-09301	RAMIERZ-SALGADO CAROLINA JESSICA, WARD PARK ADDITION: LOT 35 LESS 8' ON E	1,067.54	0.00	1,067.54 *
6774	506-07-02205	THE RLG MANAGEMENT TEAM LLC, FIRST ADDITION TO CG: LT 18 BLK 2 EXC SL	6,408.59	0.00	6,408.59 *
6775	506-07-05307	GURUKIRPA LLC, FIRST ADDITON TO CG: LTS 7 & 8 BLK 5 EXC	3,373.01	0.00	3,373.01
6776	506-07-05406	GURUKIRPA LLC, FIRST ADDITION TO CG: LT 9 BLK 5 EXC S-2	880.82	0.00	880.82

B = PARCEL IN BANKRUPTCY NOT ELIGIBLE FOR SALE \* = PRIOR PURCHASED CERTIFICATES MAY EXIST ON THIS PARCEL

Item #	Parcel #	Name & Legal Description	2016 Amount	Prior Years	Sale Amount
6777	506-07-05505	GURUKIRPA LLC, FIRST ADDITION TO CG: LTS 10 BLK 5 EX S-	546.23	0.00	546.23
6778	506-07-067A9	PINA JUANA, N-90' OF E1/2 LT 2 N-90' LT 1 N-90' OF A	400.91	0.00	400.91
6779	506-07-12006	FRITZ RUDY L, 1ST ADD TO CASA GRANDE: LTS 4 & 5 BLK 13	651.97	0.00	651.97
6780	506-08-042C3	CARLSON NICK SCOTT & KANDY JEAN, EVERGREEN ADDITION: LOTS 1 & 2 BLK 16 SE	1,656.94	0.00	1,656.94
6781	506-08-048A1	KOSIS DONALD JOSEPH SR & PATRICIA LEAH T, EVERGREEN ADD CG: LOT 10 IN BLK 16 EXC N	520.10	0.00	520.10
6782	506-08-10305	BRIMHALL WADE A & JENA, EVERGREEN ADD CG: LOT 6 BLK 22	582.50	0.00	582.50
6783	506-09-00908	PETTIT ALCIA M, EVERGREEN ADD CG LOT 15 BLK 23	533.00	0.00	533.00
6784	506-09-19502	GIANNETTI ALEX & STACIE, EVERGREEN 2ND ADD CASA GRANDE LOT 5 BLK	832.02	0.00	832.02 *
6785	506-10-02407	ROMO FELICITAS, LOT 24 EMERALD ESTATES BK 15 PG37 SEC 20	955.04	0.00	955.04
6786	506-10-05707	CABANILLAS FREDRICK E, LOT 57 EMERALD ESTATES UNIT TWO BK 18 PG	829.80	0.00	829.80 *
6787	506-10-061A9	BRIDWELL BILLY D & MARILYN, EMERALD ESTATES UNIT TWO LOT 61 & E-10'	1,003.16	0.00	1,003.16 *
6788	506-11-01100	LOVELESS CATHERINE E, LOT 11 CASA GRANDE VISTA BK 16 PG09 SEC	721.65	0.00	721.65 *
6789	506-11-02504	MEYER NELLIE P TR, LOT 25 CASA GRANDE VISTA BK 16 PG09 SEC	1,044.29	0.00	1,044.29 *
6790	506-12-06305	ROBLES SALVADOR G, LOT 120 CASA GRANDE VISTA UNIT TWO BK 17	899.40	0.00	899.40 *
6791	506-13-00306	QUINN RICHARD K & MARIA A, AGUA DEL ORO AMD: LT 3 & 5' E OF & ADJOI	51.63	0.00	51.63
6792	507-03-02905	RUIZ VIRGINIA LINDA, MYERS HOMESITES 1ST UNIT: LOTS 5 AND 6 B	270.77	0.00	270.77
6793	507-03-03101	MARIN JESSE & FRANCES, MYERS HOMESITES 1ST UNIT : LOTS 7-8 IN B	602.50	0.00	602.50 *
6794	507-03-05908	WILDEN BARBARA, MYERS HOMESITES #1 CG	110.57	0.00	110.57
6795	507-03-077E5	ASHLEY JEFFREY L, MYERS HOMESITE UNIT #1: THE 50' OF W-100	299.33	0.00	299.33
6796	507-03-07805	YOUNG MATTHEW JR, MYERS HOMESITES 1ST UNIT CG LOT 6 BLK 10	566.93	0.00	566.93 *
6797	507-03-154A0	BARNAS ROCIO & ROBERTO, MYERS 2ND ADDITION TO CASA GRANDE LOTS 6	273.76	0.00	273.76
6798	507-04-00501	BEASLEY LINDA R, MYERS HOMESITES #2 CG LOTS 7 8	207.28	0.00	207.28
6799	507-04-01707	MONTANO RAMIRO & DANIELLA, MYERS HOMESITES #2 CG E 50' OF LOTS 9 10	1,134.55	0.00	1,134.55
6800	507-04-045B9	ZAMORA KENNY, MYERS HOMESITE UNIT 2 AMD: LOTS 13 & 14	733.64	0.00	733.64 *
6801	507-04-05203	JACKSON JAMES & AUDREY LEE, MYERS HOMESITES 2ND UNIT CG LOT 24 BLK 8	100.95	133.49	234.44
6802	507-04-06201	BONNER MICHAEL L, MYERS HOMESITE UNIT 3 AMD: LOTS 17 AND 1	166.26	0.00	166.26
6803	507-04-06409	SEGOVIA VILMA, MYERS HOMESITES 3RD UNIT: CG LOTS 2 - 3	612.79	0.00	612.79
6804	507-04-06904	ROCKSTROH GRACE M (EST OF), MYERS HOMESITES 3RD UNIT CG LOTS 11 12 1	146.85	0.00	146.85
6805	507-04-08108	ORTIZ JOE L & REGINA D, MYERS HOMESITES 3RD UNIT CG LS 1 & 2 BLK	132.02	2,695.41	2,827.43 *
6806	507-04-10203	BARNETT RENE D, MYERS HOMESITES UNIT #3: N 1/2 OF ABANDO	119.86	411.87	531.73
6807	507-06-00704	ROMAN VIRGINIO & LEONOR, MYERS 1ST ADD CG LOTS 9 & 10 BLK 2	3,115.87	0.00	3,115.87
6808	507-06-008E2	ROMAN LEONOR, MYERS FIRST ADD: LT 11 & W-30' OF N-8' O	896.42	0.00	896.42
6809	507-06-01405	HEWITT PATRICIA JEAN, MYERS 1ST ADD CASA GRANDE LOT 20 IN BLK	470.64	0.00	470.64
6810	507-06-066A0	LIZARD LICK PROPERTIES LLC, MYERS FIRST ADD TO CG: LTS 6 7 & 8 BLK	970.89	0.00	970.89
6811	507-06-07006	CAMPBELL BARRINGTON K, MYERS 1ST ADD CG LOTS 1 2 3 BLK 10	2,700.96	0.00	2,700.96
6812	507-06-60005	HARTFIELD WILLIE, SEC 29 NW SE 6S-6E VALUE IS FOR IMP'S ON	469.09	12,400.28	12,869.37
6813	507-07-03300	SCHULMAN ERIC, CASA GRANDE TOWNSITE: LOT 4 & W-4' OF LO	627.12	0.00	627.12
6814	507-07-05107	ROMAN VIRGINIO & LEONOR, CASA GRANDE TOWNSITE: LOTS 1 2 3 & 4 IN	2,282.40	0.00	2,282.40 *
6815	507-07-05206	ROMAN VIRGINIO & LEONOR, CASA GRANDE TOWNSITE: LOTS 5 & 6 IN BLK	908.13	0.00	908.13 *
6816	507-07-09000	HOYT TIMOTHY M, CASA GRANDE TOWNSITE: LOTS 15 & 16 IN BL	6,130.01	0.00	6,130.01 *
6817	507-07-155A0	MORENO JOHNSON & ESTHER, THE S-21' OF THE N-174' OF BLK 23 EXC TH	1,756.47	0.00	1,756.47
6818	507-07-15908	BROOME JOHN & DEBORAH, CASA GRANDE TOWNSITE: LOT 7 IN BLK 24	1,224.83	0.00	1,224.83
6819	507-07-16005	BROOME JOHN & DEBORAH, CASA GRANDE TOWNSITE: LOTS 8 9 & 10 IN B	4,838.87	0.00	4,838.87
6820	507-07-17409	FAGERBERG BRIAN N, CASA GRANDE TOWNSITE: LOTS 13 14 IN BLK	835.93	0.00	835.93
6821	507-07-17508	FAGERBERG BRIAN ETAL, CASA GRANDE TOWNSITE: LOTS 15 & 16 IN BL	4,389.94	0.00	4,389.94
6822	507-07-25204	VASQUEZ JOE MERCED & REBECCA, CASA GRANDE TOWNSITE: LOTS 6 & 7 IN BLK	497.18	0.00	497.18 *
6823	507-07-25402	HERRERA VINCENT, CASA GRANDE TOWNSITE: LOTS 11 & 12 IN BL	268.85	0.00	268.85
6824	507-07-27101	RONQUILLO ANITA, CASA GRANDE TOWNSITE: LOTS 9 & 10 IN BLK	392.18	0.00	392.18
6825	507-07-293E4	FOSTER JACK K SR & DOROTHY MAE, BEG AT NELY COR OF LOT 11 BLK 56 CASA GR	49.32	0.00	49.32 *
6826	507-07-293G0	RAMOS ADELINE O, BEG AT NELY COR OF LOT 11 BLK 56 CASA GR	39.32	301.75	341.07 *
6827	507-07-305A9	THE RLG GROUP LLC, CASA GRANDE TOWNSITE: LOTS 24 THRU 26 IN	293.46	373.64	667.10 *
6828	507-07-30600	THE RLG GROUP LLC, LOT 27 BLK 27 CASA GRANDE TOWNSITE BK-1	259.72	0.00	259.72 *
6829	507-07-335B1	TEMPLE JASON LEON, CASA GRANDE TOWNSITE: LTS 10 & 11 BLK 61	44.60	0.00	44.60
6830	507-07-382A5	SANCHEZ CARLOS & ANA M GONZALEZ, LTS 1 & 2 BLK E CASA GRANDE TOWNSITE SEC	3,304.53	0.00	3,304.53

S = PRIOR YEAR AMOUNT INCLUDES DELINQUENT TAXES INVOLVING SPLITS

Public Notice

Public Notice

Public Notice

Public Notice

Public Notice

Public Notice

Item #	Parcel #	Name & Legal Description	2016 Amount	Prior Years	Sale Amount
6831	507-07-60003	LESSOR ALBERT, SEC 29-6S-6E IMPS ON R.R. RIGHT OF WAY-L	252.74	0.00	252.74
6832	507-07-60300	PURSTATE WATER SOLUTIONS LLC, SEC 29-6S-6E VALUE IS FOR IMP'S ONLY. LA	196.87	0.00	196.87
6833	507-08-01906	MUNOZ RICARDO, ELLIOTT ADD CG W2 LOT 14 BLK 3	100.95	269.86	370.81 *
6834	507-09-005A8	CELAYA MARCUS S, BURGESS ADDITION TO CASA GRANDE LOT 8 IN	641.44	0.00	641.44
6835	507-09-01508	JETHRO PEABODY INVESTMENTS LLC, BURGESS ADDITION TO CASA GRANDE LOT 21 I	224.20	1,188.47	1,412.67 *
6836	507-09-02001	SMITH JOEL RICHARD, BURGESS ADDITION TO CASA GRANDE: LOT 2 B	850.88	0.00	850.88
6837	507-09-05004	SYLVIA STEVEN, BURGESS ADDITION TO CASA GRANDE LOT 9 IN	344.42	0.00	344.42
6838	507-09-051A1	PINON ROSENDO & JUANITA, BURGESS ADDITION TO CASA GRANDE LOTS 10	864.80	0.00	864.80
6839	507-09-10806	EDDINGS WILLIAM & MILDRED TRS, BURGESS ADDITION TO CASA GRANDE LOT 12 B	284.17	0.00	284.17
6840	507-09-11200	AFEWORKI EJETA, BURGESS ADDITION TO CASA GRANDE LOT 17 B	531.74	0.00	531.74
6841	507-09-11705	CORONADO GRACE, BURGESS ADDITION TO CASA GRANDE LOT 22 B	1,613.12	0.00	1,613.12 *
6842	507-09-13503	HEINLE WILLIAM J & JANELLA, BURGESS ADDITION TO CASA GRANDE LOTS 6,	1,014.03	0.00	1,014.03 *
6843	507-10-002E0	VALDEZ AND COMPANY INC, FR CNTR SEC 29-6S-6E, E APPROX 1744' ALN	1,968.10	0.00	1,968.10
6844	507-10-02207	FINN JOYCE E, CENTURY HOMES SUB LOT 10	712.79	0.00	712.79 *
6845	507-11-007C8	ELROY INVESTMENTS INC, COMM @ E4 COR SEC 29-6S-6E TH S-1334.75	1,267.37	0.00	1,267.37
6846	507-12-025G5	R & M HOWELLS INVESTMENT CO ETAL, BEG @ INT OF W LINE OF E1/2 NE SEC 30-6S	17,271.96	0.00	17,271.96
6847	507-13-031C4	POWELL FEED & SUPPLY INC, COM NW COR LT 7 BLK 3 E P DREW ADD: TO C	760.75	0.00	760.75 *
6848	507-13-049A8	LOPEZ YADIRA U, E P DREW ADDITION: LT 11 BLK 10 SEC 30-6	178.67	0.00	178.67
6849	507-13-07408	MOSKWA JUNE L, WITTING SQUARE CG LOTS 13 & 14	742.20	0.00	742.20
6850	507-13-09107	CAMPOS LEEDA, NWLY 70' OF TR LYNG BTWN BLK 9 ARMENTA A	612.73	0.00	612.73 *
6851	507-13-09305	ESQUIVEL NAZARIO & AMELIA, SELY 42.5' OF NWLY 155' OF TRT BTWN BLK	137.45	2,271.60	2,409.05 *
6852	509-02-010E3	KOWALSKI MIKE & MELINDA, BEG AT W COR OF SEC 33 TH N-660 TO POB T	871.38	0.00	871.38
6853	509-02-010N4	CAJAS FLORANTE G, POB AT W COR OF SEC 33 TH N-330.66 TH E-	55.79	0.00	55.79
6854	509-02-028S0	MISSION PARK ASSOCIATES, COMMENCING AT THE NE CORNER OF MODEL COM	56.62	76.98	133.60 S
6855	509-02-034A4	VAL VISTA & WILLIAM FIELD LLC, BONANZA HIGHLANDS AMD: W1/2 OF PCL 34 SE	3,082.46	0.00	3,082.46
6856	509-02-034B2	VAL VISTA & WILLIAM FIELD LLC, BONANZA HIGHLANDS AMD: E1/2 OF PCL 34 SE	3,082.46	0.00	3,082.46
6857	509-02-035A3	VAL VISTA & WILLIAM FIELD LLC, BONANZA HIGHLANDS AMD: E1/2 OF PCL 35 SE	2,644.27	0.00	2,644.27
6858	509-02-035B1	VAL VISTA & WILLIAM FIELD LLC, BONANZA HIGHLANDS AMD: W1/2 W1/2 OF PCL	1,335.76	0.00	1,335.76
6859	509-02-035C9	VAL VISTA & WILLIAM FIELD LLC, BONANZA HIGHLANDS AMD: E1/2 W1/2 OF PCL	1,335.76	0.00	1,335.76
6860	509-02-046D4	BUTTON CAROLYN, COMM @ SE COR OF SEC 23-3S-7E N-1981.49	1,033.89	0.00	1,033.89
6861	509-02-22000	CAVICCHIONI WAYNE M, THE VILLAGE AT SANTAN HEIGHTS PARCEL 6 L	1,543.83	0.00	1,543.83
6862	509-02-29906	LOMAX TIMOTHY, THE VILLAGE AT SANTAN HEIGHTS PARCEL 6 L	1,258.50	0.00	1,258.50
6863	509-02-66106	HAYMON CONNIE S, THE VILLAGE AT SANTAN HEIGHTS PARCEL 9 L	1,280.87	0.00	1,280.87
6864	509-03-13205	SWICK KALYNN, PHASE 1 AT MORNING SUN FARMS LOT 32 SEC	1,320.57	0.00	1,320.57
6865	509-03-23808	MCMILLAN LAWRENCE D & JACKIE T, PHASE 1 AT MORNING SUN FARMS LOT 138 SEC	1,339.39	0.00	1,339.39
6866	509-04-04004	BATEMAN JEAN ROMEASE, SAN TAN RANCHES #3 LOT 140	802.95	0.00	802.95
6867	509-04-06108	REESE MICHAEL J & DIANE B CO-TRS, SAN TAN RANCHES #3 LOT 161	1,058.33	0.00	1,058.33
6868	509-04-15703	DAHLSTRAND CONNIE 2016 LIV TRUST, ENCANTO REAL LOT 16 SEC 3-3S-7E 43560 SQ	416.17	0.00	416.17
6869	509-04-16909	DAHLSTRAND CONNIE 2016 LIV TRUST, ENCANTO REAL LOT 28 SEC 3-3S-7E 43560 SQ	416.17	0.00	416.17
6870	509-05-016D3	TORRES RIGOBERTO C, A PORT OF LOT 13 SAN TAN RANCHES UNIT 3	56.73	0.00	56.73
6871	509-05-080B8	CANNON THOMAS E & DEBRA K, SAN TAN RANCHES #3 N1/2 OF LOT 82	1,636.92	0.00	1,636.92 *
6872	509-05-08606	GONZALES CHRISTOPHER R, SAN TAN RANCHES #3 LOT 88	706.55	0.00	706.55 *
6873	509-06-002D7	BESETH GREGORY E, E-440' OF S-495' OF SE NE OF SEC 5-3S-7E	1,510.58	0.00	1,510.58
6874	509-12-08602	AGNE ESCONDIDA LLC, SUBD SAN TAN HEIGHTS PCL A SEC 11-3S-7E	1,850.66	0.00	1,850.66
6875	509-12-14006	EUTSLER JAMES C & JEANNE L, SUBD SAN TAN HEIGHTS PCL B SEC 11-3S-7E	1,676.19	0.00	1,676.19
6876	509-12-30705	HARRIS BEN, SUBD SAN TAN HEIGHTS PCL C SEC 11-3S-7E	1,418.31	0.00	1,418.31 *
6877	509-12-34806	HANSEN S KAMALANI, SAN TAN HEIGHTS PARCEL E LOT 15 SEC 11-3	1,615.83	0.00	1,615.83
6878	509-12-39607	CORTEZ JESSICA, SAN TAN HEIGHTS PARCEL E LOT 63 SEC 11-3	1,368.15	0.00	1,368.15
6879	509-12-52600	DESLOOVER HELEN J, LOT 93 SAN TAN HEIGHTS PARCEL F SEC 11&1	1,366.99	0.00	1,366.99
6880	509-12-55504	MORAN CAROLYN, SAN TAN HEIGHTS PARCEL J LOT 17 SEC 11-3	1,836.18	0.00	1,836.18 *
6881	509-12-74604	BECTOR NEEL, SAN TAN HEIGHTS PARCEL K LOT 95 SEC 11-3	128.53	0.00	128.53
6882	509-12-89701	GIVENS CHERYL A, SAN TAN HEIGHTS PARCEL I LOT 105 SEC 11-	1,290.06	0.00	1,290.06 *
6883	509-13-44407	MERLO FRANK C & CATHY C TRS, THE VILLAGE AT SAN TAN HEIGHTS PARCEL 4	1,699.34	0.00	1,699.34
6884	509-14-006J7	BAUGHN TROY, THE E-110.18 OF THE W-220.36 OF LOT 75 O	397.76	0.00	397.76

Item #	Parcel #	Name & Legal Description	2016 Amount	Prior Years	Sale Amount
6885	509-14-010Q9	DONOVAN JOHN PATRICK & DEBBIE E, COM @ SE COR OF LOT 78 IN CHANDLER HEIGH	558.35	0.00	558.35
6886	509-15-001C1	GOATES ROBERT L JR & CARRIE L, CHANDLER HEIGHTS RANCHES UNIT 1: BEG @ N	996.88	0.00	996.88
6887	509-15-001D9	GOATES ROBERT L JR & CARRIE L, CHANDLER HEIGHTS RANCHES UNIT 1: COM @ N	347.56	0.00	347.56
6888	509-15-001E6	GOATES ROBERT L JR & CARRIE L, CHANDLER HEIGHTS RANCHES UNIT 1: COM @ N	347.56	0.00	347.56
6889	509-15-005F0	DICKERSON ZACHARY & TARA, CHANDLER HEIGHTS RANCHES UNIT 1: BEG @ N	347.56	0.00	347.56
6890	509-15-015H4	BUCKMASTER RONALD, CHANDLER HEIGHTS RANCHES UNIT 1: W-155'	422.70	0.00	422.70
6891	509-15-026B4	KRAINSKI MELISSA, A PORTION OF LOT 26 OF CHANDLER HEIGHTS	465.70	0.00	465.70 *
6892	509-15-027G2	KRAINSKI MELISSA, BEING A PORT OF LOT 27 IN CHANDLER HEIGH	930.46	0.00	930.46
6893	509-15-04505	RAICHART REGINA A, SAN TAN RANCHES #5 LOT 3	46.82	0.00	46.82
6894	509-15-06906	MCCULLOUGH ROBERT & DANA ANN, SAN TAN RANCHES #5 LOT 27	499.64	0.00	499.64 *
6895	509-15-09108	BULLARD STEPHEN ARNOLD & MICHELLE CLAIRE, SAN TAN RANCHES #5 LOT 49	542.57	0.00	542.57
6896	509-18-011A7	JGO ENVIRONMENTAL INC, CHANDLER HEIGHTS RANCHES UNIT 3: COM @ S	1,196.17	0.00	1,196.17 *
6897	509-18-011B5	JGO ENVIRONMENTAL INC, CHANDLER HEIGHTS RANCHES UNIT 3: BEG @ S	1,026.10	0.00	1,026.10 *
6898	509-18-034B8	ANDERSON DANIEL & MERCEDES, THE S-164.85 OF THE N-428.59 OF LOT 118A	418.38	0.00	418.38
6899	509-18-037A7	VAN ALLEN MARY ANN, WEST 155.05 FT OF LOT 120 CHANDLER HEIGH	42.64	0.00	42.64
6900	509-18-08807	DAVIS DOUGLAS LEROY, CHANDLER HEIGHTS RANCHES UNIT 3: LOT 145	1,312.06	0.00	1,312.06 *
6901	509-18-11504	PURVIS FRANK R, CHANDLER HEIGHTS RANCHES UNIT 3: LOT 153	375.00	0.00	375.00
6902	509-19-016F9	DUFFIN ERIC & MELANIE, BONANZA HIGHLANDS AMD: S1/2 S1/2 OF E1/2	3,497.68	0.00	3,497.68 *
6903	509-19-022T8	BENAVIDEZ CARLOS A & REBECCA H, BONANZA HIGHLANDS AMD: W 1/2 OF NE OF LO	65.07	0.00	65.07
6904	509-19-14506	QUINTANA CARLOS MARTIN & EDILIA, BONANZA RANCH LOT 45 SEC 25-3S-7E 56710.	1,287.39	0.00	1,287.39
6905	509-20-001X2	ESTRADA CARLOS, N-30 OF E1/2 NE NE NW OF SEC 26-3S-7E .2	147.16	6,381.98	6,529.14 *
6906	509-20-004Q4	MARCHANT JOHN H, COM @ SE COR OF SEC 26-3S-7E TH W-1324.1	1,044.29	0.00	1,044.29
6907	509-20-004Z5	BELL JOSEPH M JR & EMMA, BEG @ S4 COR SEC 26-3S-7E TH N-330.12 TH	347.22	0.00	347.22 *
6908	509-20-01600	KPF LLC, BONANZA HIGHLANDS AMD W1/2 SE PCL 16 AKA	522.22	0.00	522.22
6909	509-20-05403	HOGAN MARY, NE E2 NE NW SE SEC 26-3S-7E AKA LOT B BK	337.22	415.65	752.87 *
6910	509-21-002G9	JAHN RANDALL R & LUCINDA K W H, W1/2 SW NE NE OF SEC 27-3S-7E 5.00 AC	1,214.43	0.00	1,214.43
6911	509-25-028F2	BMO HARRIS BANK NA, COM @ NW COR N2 SW SW SEC 13-5S-6E S-329	741.09	0.00	741.09
6912	509-26-00203	PARPAC RETIREMENT PLAN, ASKINS ESTATES AMENDED: LOT 2 BLK 1	220.94	0.00	220.94 *
6913	509-27-007B2	SICZ CHRIS T, COM @ N1/4 CORNER OF SEC 18-5S-6E TH S-1	586.77	0.00	806.54 S
6913	509-27-008C9	SICZ CHRIS T, N-97 OF THE S-331 OF THE E/2, NW, NW, NE	219.77	0.00	806.54 S
6914	509-28-020D9	ANDERSON VI PROPERTIES LLC, THE N1/2 NE SW NE OF SEC 19-5S-6E; EXC:	539.24	0.00	539.24 *
6915	509-28-025B8	TREJO ANDRES III, S1/2 N1/2 SE SW NE SEC 19-5S-6E EXC E-23	1,529.61	0.00	1,529.61
6916	509-28-029A6	YTT CORP, COM @ THE E1/4 COR OF SEC 19-5S-6E TH N-	321.35	0.00	321.35
6917	509-29-01007	PARSONS ROBERT M & SYLVIA J, DESERT VISTA #5: LOT 10	733.75	0.00	733.75
6918	509-29-03102	GERONIMO GROUP LLC, DESERT VISTA #5: LOT 31	413.98	0.00	413.98
6919	509-29-03300	THOMPSON MARIANNE C, DESERT VISTA #5: LOT 33	347.48	0.00	347.48
6920	509-29-13002	PARKER THOMAS ROBERT, DESERT VISTA #5: LOT 130	469.25	0.00	469.25
6921	509-30-09602	MORALES ARTURO V & DORA V, DESERT VISTA #6: LOT 240	430.04	402.22	832.26 *
6922	509-32-065A3	AULTMAN JACK D, DEER RUN RANCH ESTATES: LOTS 7 & 8 IN BL	496.33	0.00	496.33
6923	509-32-09509	PROLAND GLOBAL INVESTMENTS LLC, DEER RUN RANCH EST-TATES: LOT 7 IN BLK 5	160.92	0.00	160.92 *
6924	509-32-09608	PROLAND GLOBAL INVESTMENTS LLC, DEER RUN RANCH EST-TATES: LOT 8 IN BLK 5	160.92	0.00	160.92 *
6925	509-32-098A4	MAZON JOSE, DEER RUN RANCH ESTATES: LOTS 9 & 10 IN B	318.68	0.00	318.68
6926	509-32-103A7	MAZON JOSE D & ADRIANA M, DEER RUN RANCH ESTATES: LOTS 13 14 & 15	447.89	0.00	447.89 *
6927	509-32-129A7	HOPPER JOAN E TR, DEER RUN RANCH ESTATES: LOTS 3 & 4 IN BL	357.95	0.00	357.95
6928	509-32-131A3	GRITTEN DONALD L, DEER RUN RANCH ESTATES: LOTS 5 & 6 IN BL	253.85	0.00	253.85 *
6929	509-32-137A7	SANCHEZ VERONICA, DEER RUN RANCH ESTATES: LOTS 11 & 12 IN	499.91	0.00	499.91 *
6930	509-32-18609	REYES ARTURO A, DEER RUN RANCH ESTATES: LOT 9 IN BLK 8	150.92	400.16	551.08 *
6931	509-32-18708	REYES ARTURO A, DEER RUN RANCH ESTATES: LOT 10 IN BLK 8	150.92	400.16	551.08 *
6932	509-32-212A5	WATSON VERONICA M, DEER RUN RANCH ESTATES: LOTS 3 & 4 IN BL	290.59	0.00	290.59
6933	509-32-255A3	ROPER RICHARD, DEER RUN RANCH ESTATES: LOTS 14 15 & 16	647.93	0.00	647.93 *
6934	509-33-011A6	MENDOZA ROBERT, DEER RUN RANCH ESTATES #2: LOTS 11 & 12	323.67	0.00	323.67
6935	509-33-033A0	BILBREY MICHAEL K & CHERYL C, DEER RUN RANCH ESTATES #2: LOTS 1 & 2 IN	214.02	146.87	360.89 *
6936	509-33-045A6	STRUCK LARRY JAMES, DEER RUN RANCH ESTATES #2: LOTS 13 & 14	318.68	0.00	318.68 *
6937	509-33-073A1	QUIJADA MARTIN PERAZA, DEER RUN RANCH ESTATES #2: LOTS 9 & 10 I	491.19	0.00	491.19
6938	509-33-083A9	ROBLES JERRY, DEER RUN RANCH ESTATES #2: LOTS 19 & 20	503.87	0.00	503.87
6939	509-33-101A7	BURCH FREDRICK D & MARTHA E, DEER RUN RANCH ESTATES #2: LOTS 5 & 6 IN	284.55	0.00	284.55 *
6940	509-33-107A1	GILES NATHAN, DEER RUN RANCH ESTATES #2: LOTS 11 & 12	412.24	0.00	412.24 *
6941	509-33-127A7	POLAND M KIRK, DEER RUN RANCH ESTATES #2: LOTS 31 & 32	225.14	0.00	225.14

B = PARCEL IN BANKRUPTCY NOT ELIGIBLE FOR SALE \* = PRIOR PURCHASED CERTIFICATES MAY EXIST ON THIS PARCEL

S = PRIOR YEAR AMOUNT INCLUDES DELINQUENT TAXES INVOLVING SPLITS

Public Notice		Public Notice		Public Notice		Public Notice		Public Notice			
Item #	Parcel #	Name & Legal Description	2016 Amount	Prior Years	Sale Amount	Item #	Parcel #	Name & Legal Description	2016 Amount	Prior Years	Sale Amount
6942	509-34-16807	BLACK RODERICK & BLACK PATRICIA, DEER RUN RANCH ESTATES #2: LOT 18 IN BLK	150.92	631.96	782.88	7001	509-83-20301	BLACK MTN ESTATES PROPERTY OWNERS ASSOC, BLACK MOUNTAIN ESTATES TRACT B CAB D SLD	1,989.74	23,676.02	25,665.76
6943	509-35-01103	PEPIN RANDY R, DEER RUN RANCH ESTATES #2: LOT 11 IN BLK	160.92	0.00	160.92	7002	509-84-12009	MOORE JOE & MARY, AVALON PHASE A LOT 20 SEC 30-5S-6E 8050	2,438.59	0.00	2,438.59
6944	509-35-01202	PEPIN RANDY R, DEER RUN RANCH ESTATES #2: LOT 12 IN BLK	123.96	0.00	123.96	7003	509-84-18204	TU NGOCTHU THI, AVALON PHASE A LOT 82 SEC 30-5S-6E 8400	2,415.38	0.00	2,415.38
6945	509-35-01301	PEPIN RANDY R, DEER RUN RANCH ESTATES #2: LOT 13 IN BLK	160.92	0.00	160.92	7004	509-91-02005	KOH MYUNG HEE, GOLDMINE MOUNTAIN LOT 20 SEC 5-3S-7E 435	57.35	0.00	57.35
6946	509-35-303A8	WRIGHT WILLIAM O, DEER RUN RANCH ESTATES #2: LOTS 22 & 23	718.08	0.00	718.08	7005	509-94-38409	ALBOR DIANA, PARCEL D AT SKYLINE RANCH PHASE ONE LOT	1,199.06	0.00	1,199.06
6947	509-36-005B5	HONEYBONE TIMOTHY, DESERT VISTA #4: N1/2 OF LOT 5	150.92	196.26	347.18	7006	509-94-47707	TELLER REVARAE, PARCEL D AT SKYLINE RANCH PHASE ONE LOT	699.90	0.00	699.90
6948	509-36-073B2	BICK HOME IMPROVEMENTS & DESIGN LLC, DESERT VISTA #3: S-176' OF W1/2 OF LOT 2	634.95	0.00	634.95	7007	509-94-58100	BROWN ADAM JR, MORNING SUN FARMS UNIT 3 LOT 581	1,662.79	0.00	1,662.79
6949	509-36-11605	RIVERA ALBERTO, VISTA RANCHETTES: LOT 1 & N1/2 OF PRIVAT	249.18	0.00	249.18	7008	509-95-39909	EQUITY TRUST CO CUSTODIAN, SAN TAN HEIGHTS PARCEL A-4 LOT 53 SEC 13	1,575.71	0.00	1,575.71
6950	509-37-00606	WHEELER RUTH J, SACATON VIEW SUBD: LOT 6	546.91	0.00	546.91	7009	509-95-54304	CARRUTHERS EUGENE D & VERLENA & JASON, SAN TAN HEIGHTS PARCEL A-6 LOT 12 SEC 13	1,313.18	0.00	1,313.18
6951	509-37-00804	NORZAGARAY ARNULFO & SIVONEY, SACATON VIEW SUBD: LOT 8	95.16	0.00	95.16	*					
6952	509-37-01109	BRISENO JOSE R, SACATON VIEW SUBD: LOT 11	86.54	0.00	86.54	7010	509-97-00105	BEL AIRE DEV LLC, LOT 01 MOUNTAIN VISTA RANCH IN SEC 31-05	443.56	0.00	443.56
6953	509-38-023G8	HUBBARD LEROY JAMES & MAURINE, BEG @ E 1/4 COR OF SEC 21 W-179.26 TO P	37.86	162.63	200.49	*					
6954	509-38-048K8	SHELTON WILLIAM L & MARY E POWELL TRS, BEG @ CTR COR OF SEC 21 E-507.28 TO POB	37.86	162.63	200.49	*					
6955	509-38-06809	SHELTON WILLIAM L & MARY E POWELL TRS, S-25' W-495' E-825' NW SE OF SEC 21-5S-6	37.86	162.63	200.49	*					
6956	509-38-50500	SCRAPD LLC, GHOST RANCH UNIT II PHASE 1 LOT 237	1,816.65	0.00	1,816.65	*					
6957	509-38-50708	CHURCH AMANDA K, GHOST RANCH UNIT II PHASE 1 LOT 239	622.21	0.00	622.21						
6958	509-38-52209	GREEN PAUL E & LINDA S, GHOST RANCH UNIT II PHASE 2 LOT 253	1,920.13	0.00	1,920.13						
6959	509-39-011G0	CANCHOLA JESUS GARCIA ETAL, E-202' S-646' N-1334' W1/2 E1/2 SW OF SE	317.31	0.00	317.31						
6960	509-39-012A2	ZAMORA KENNY D, SE NE SW LESS THE S-198' THEREOF ALL IN	1,746.39	0.00	1,746.39						
6961	509-39-012B0	MARIN RAYMOND R, S-198' OF SE NE SW OF SEC 22-5S-6E 3.00	92.31	0.00	92.31						
6962	509-39-03002	CURLY GILBERT J & TYLER RENA M, W-157.84 OF S-346 OF SE SW NW OF SEC 22-	186.24	0.00	186.24						
6963	509-40-008H1	KNAPLAN MORRIS TR, N-33.00 OF W-502.04 OF NW OF SEC 24-5S-6	37.86	361.70	399.56	*					
6964	509-41-16000	DIXON JEREMY BLAYNE, LOT 060 VAL VISTA ESTATES UNIT II CAB F	812.66	0.00	812.66						
6965	509-42-004C2	LUNDELL DONALD R & GAIL A TRS, VAL VISTA SUBD E1/2 OF LOT 10	963.63	0.00	963.63						
6966	509-42-018C6	COOK ALAN, LOT 23 OF VAL VISTA SUBD SEC 25-5S-6E EX	637.39	0.00	637.39						
6967	509-47-001F7	FIRST NATIONAL BANK OF AZ TR MEGNA G H, A PORT OF THE S-760' OF THE E1/2 OF NE O	107.36	2,816.41	2,923.77	*					
6968	509-48-007A0	JONES KENNETH R JR & SAUNDRA L, S-330' OF N-660' OF E1/2 SE SE OF SEC 34	729.94	0.00	729.94						
6969	509-50-004A9	TOMKINSON WAYNE W & SUZANNE G TRS ETAL, ALL OF SEC 27-5S-14	14,099.04	0.00	14,099.04						
6970	509-50-19203	FUENTES DANIEL A & ISABEL C, SUBD SADDLE CREEK RANCH LOT 92 SEC 33-5S	2,376.50	0.00	2,376.50						
6971	509-57-21204	VASSILIADIS MARIA, LOT 112 MARTIN VALLEY UNIT 2 CAB G - SLD	1,620.78	0.00	1,620.78						
6972	509-57-21501	MIDDLETON EMILY CABIGAS, LOT 115 MARTIN VALLEY UNIT 2 CAB G - SLD	591.54	0.00	591.54						
6973	509-59-031B5	FOUR Q HOLDINGS LLC, COMM @ C OF SEC 30-5S-7E TH S 977.63 TO	826.15	0.00	826.15						
6974	509-60-006U0	LOPEZ WALTER ABNER MARTINEZ, COM @ W/4 COR OF SEC 31-05S-07E TH E-196	1,087.94	0.00	1,087.94						
6975	509-60-02406	RAYMOND JORGEN NORDSTROM FAMILY LTD PSHI, COM @ CEN 1/4 COR SEC 31-5S-7E TH N-441	403.92	0.00	403.92						
6976	509-60-10003	CHAPARRAL ESTATES PHASE I HOMEOWNERS ASS, CHAPARRAL ESTATES PHASE I TRACTS A-B SEC	59.24	56.85	116.09	*					
6977	509-60-11506	WEAVER BELINDA A, CHAPARRAL ESTATES PHASE I LOT 15 SEC 31-	500.25	0.00	500.25						
6978	509-61-012B4	MENA JOE T III, WOODRUFF HEIGHTS ESTATES E1/2 OF LOT 4 I	342.95	0.00	342.95						
6979	509-61-029B5	EDWARDS IRENE TRUST, WOODRUFF HEIGHTS ESTATES E1/2 OF LOT 5 I	290.37	0.00	290.37	*					
6980	509-63-010E5	DEGOLIER JAMES E & IRMA G, BEG @ S1/4 COR OF SEC 35 N-1145.88 N-89D	685.59	0.00	685.59						
6981	509-63-010F3	DEGOLIER JAMES E & IRMA G, BEG @ S1/4 COR OF SEC 35 N-2644.61 E-578	1,567.90	0.00	1,567.90						
6982	509-66-02403	NELSON SHARON R, TAMARACK VILLAGE LOT 24	1,515.59	0.00	1,515.59						
6983	509-66-06602	HERNANDEZ GEORGIO & DELIA, TAMARACK VILLAGE LOT 66	878.21	0.00	878.21						
6984	509-68-00106	BORG DAVID K & ANDREA, SAN TAN RANCHES UNIT #7 LOT 1	696.57	0.00	696.57						
6985	509-68-028D7	STUART RONALD W & KAREN E, SAN TAN RANCHES UNIT #7 LOT 28	666.04	0.00	666.04	*					
6986	509-68-03100	LAUGHLIN TOMMY E, SAN TAN RANCHES UNIT #7 LOT 31	550.56	0.00	550.56						
6987	509-69-07505	RUMZIS DAVID L, SAN TAN RANCHES UNIT #8 LOT 75	675.12	0.00	675.12						
6988	509-70-04500	DIAZ JESUS JR & CHRISTINAA A, INDIAN HILLS UNIT #1: LOT 45 EXC E-1' TH	718.51	0.00	718.51	*					
6989	509-72-00108	SMITH SAM G & CELISSA A, IRONWOOD HILLS ESTATES: LOT 1 6.57 AC	70.45	0.00	70.45						
6990	509-75-029V8	BK INVESTORS LLC, COM @ SE COR SEC 32-5S-7E TH N-812.82 TH	366.57	0.00	366.57						
6991	509-76-004C0	WOODBURY LEO C, COM NW COR SEC 33-5S-7E TH S-935' E-369'	1,234.13	0.00	1,234.13						
6992	509-77-003F2	BOND PHILIP, S-157.86 OF NW SW OF SEC 33-5S-7E EXCEPT	5,952.06	0.00	5,952.06						
6993	509-78-01103	DONAHUE WANDA, W-165' OF E-330' OF N1/2 SW SW NE OF SEC	251.35	0.00	251.35						
6994	509-78-01608	ARMEL CAROL, W-165' OF E-330' OF S1/2 SW SW NE OF SEC	281.07	0.00	281.07						
6995	509-78-01707	FUENTES MARIA J & SAUL, E-165' OF S1/2 SW SW NE OF SEC 33-5S-7E	143.50	0.00	143.50						
6996	509-80-015B1	BAKER IRENE C, N-10' OF E1/2 SW NW SE OF SEC 20-5S-6E .	37.86	290.34	328.20	*					
6997	509-80-015C9	BAKER IRENE C, S-25' OF E1/2 SW NW SE OF SEC 20-5S-6E .	37.86	290.34	328.20	*					
6998	509-80-017B9	MOTTLE ROBERT K & DUNCAN CARRIE J, N-10' OF S1/2 W1/2 E1/2 NW SE OF SEC 20-	37.86	223.72	261.58						
6999	509-82-004B0	RAMIREZ NUMAN & MARIA, N1/2 NE SE NE SE OF SEC 19-5S-6E 1.25 AC	307.71	0.00	307.71	*					
7000	509-83-20202	MADKOUR MARK RETIREMENT PLAN, BLACK MOUNTAIN ESTATES LOT 102 CAB D SLD	217.75	0.00	217.75						

B = PARCEL IN BANKRUPTCY NOT ELIGIBLE FOR SALE \* = PRIOR PURCHASED CERTIFICATES MAY EXIST ON THIS PARCEL

Public Notice		Public Notice		Public Notice		Public Notice		Public Notice			
Item #	Parcel #	Name & Legal Description	2016 Amount	Prior Years	Sale Amount	Item #	Parcel #	Name & Legal Description	2016 Amount	Prior Years	Sale Amount
7001	509-83-20301	BLACK MTN ESTATES PROPERTY OWNERS ASSOC, BLACK MOUNTAIN ESTATES TRACT B CAB D SLD	1,989.74	23,676.02	25,665.76						
7002	509-84-12009	MOORE JOE & MARY, AVALON PHASE A LOT 20 SEC 30-5S-6E 8050	2,438.59	0.00	2,438.59						
7003	509-84-18204	TU NGOCTHU THI, AVALON PHASE A LOT 82 SEC 30-5S-6E 8400	2,415.38	0.00	2,415.38						
7004	509-91-02005	KOH MYUNG HEE, GOLDMINE MOUNTAIN LOT 20 SEC 5-3S-7E 435	57.35	0.00	57.35						
7005	509-94-38409	ALBOR DIANA, PARCEL D AT SKYLINE RANCH PHASE ONE LOT	1,199.06	0.00	1,199.06						
7006	509-94-47707	TELLER REVARAE, PARCEL D AT SKYLINE RANCH PHASE ONE LOT	699.90	0.00	699.90						
7007	509-94-58100	BROWN ADAM JR, MORNING SUN FARMS UNIT 3 LOT 581	1,662.79	0.00	1,662.79						
7008	509-95-39909	EQUITY TRUST CO CUSTODIAN, SAN TAN HEIGHTS PARCEL A-4 LOT 53 SEC 13	1,575.71	0.00	1,575.71	*					
7009	509-95-54304	CARRUTHERS EUGENE D & VERLENA & JASON, SAN TAN HEIGHTS PARCEL A-6 LOT 12 SEC 13	1,313.18	0.00	1,313.18						
7010	509-97-00105	BEL AIRE DEV LLC, LOT 01 MOUNTAIN VISTA RANCH IN SEC 31-05	443.56	0.00	443.56						
7011	509-97-00204	BEL AIRE DEV LLC, LOT 02 MOUNTAIN VISTA RANCH IN SEC 31-05	443.56	0.00	443.56						
7012	509-97-00303	BEL AIRE DEV LLC, LOT 03 MOUNTAIN VISTA RANCH IN SEC 31-05	443.56	0.00	443.56						
7013	509-97-00402	BEL AIRE DEV LLC, LOT 04 MOUNTAIN VISTA RANCH IN SEC 31-05	443.56	0.00	443.56						
7014	509-97-00501	BEL AIRE DEV LLC, LOT 05 MOUNTAIN VISTA RANCH IN SEC 31-05	443.56	0.00	443.56						
7015	509-97-00600	BEL AIRE DEV LLC, LOT 06 MOUNTAIN VISTA RANCH IN SEC 31-05	443.56	0.00	443.56						
7016	509-97-00709	BEL AIRE DEV LLC, LOT 07 MOUNTAIN VISTA RANCH IN SEC 31-05	443.56	0.00	443.56						
7017	509-97-00808	BEL AIRE DEV LLC, LOT 08 MOUNTAIN VISTA RANCH IN SEC 31-05	443.56	0.00	443.56						
7018	509-97-00907	BEL AIRE DEV LLC, LOT 09 MOUNTAIN VISTA RANCH IN SEC 31-05	443.56	0.00	443.56						
7019	509-97-01004	BEL AIRE DEV LLC, LOT 10 MOUNTAIN VISTA RANCH IN SEC 31-05	443.56	0.00	443.56						
7020	509-97-01103	BEL AIRE DEV LLC, LOT 11 MOUNTAIN VISTA RANCH IN SEC 31-05	443.56	0.00	443.56						
7021	509-97-01202	BEL AIRE DEV LLC, LOT 12 MOUNTAIN VISTA RANCH IN SEC 31-05	443.56	0.00	443.56						
7022	509-97-01301	BEL AIRE DEV LLC, LOT 13 MOUNTAIN VISTA RANCH IN SEC 31-05	443.56	0.00	443.56						
7023	509-97-01400	BEL AIRE DEV LLC, LOT 14 MOUNTAIN VISTA RANCH IN SEC 31-05	443.56	0.00	443.56						
7024	509-97-01509										

**Public Notice**

Item #	Parcel #	Name & Legal Description	2016 Amount	Prior Years	Sale Amount
7070	510-17-011G4	GAUGHAN MAUREEN TR, COMMENCING AT SE COR SEC 21-04S-03E TH W	25,518.45	0.00	25,518.45
7071	510-19-01402	BOBADILLA FRANCO GEOVANNI, LOT 18 AMENDED MARICOPA MANOR BK 08 PG 2	328.64	0.00	328.64
7072	510-19-01501	BOBADILLA FRANCO GEOVANNI, LOT 19 AMENDED MARICOPA MANOR BK 08 PG 2	264.34	0.00	264.34
7073	510-19-03507	MANRIQUEZ ODELIA, LOT 39 AMENDED MARICOPA MANOR BK 08 PG 2	564.84	0.00	564.84
7074	510-19-08902	MANRIQUEZ ODILIA, NORTH ADD TO MARICOPA: E-7' OF LOT 11 &	903.34	0.00	903.34
7075	510-20-002A2	HERNANDEZ LEONARDO SALAZAR, NORTH MARICOPA: LTS 5 & 6 BLK 1 SEC 21-4	71.88	0.00	71.88
7076	510-20-004A0	HINOJOSA MAURA ORTEGA, NORTH MARICOPA: LOT 7 IN BLK 1	517.75	0.00	517.75 *
7077	510-20-007A7	AVILES JESUS E, NORTH MARICOPA LOT 16 & W2 OF LOT 17 IN	342.43	0.00	342.43
7078	510-20-012B8	SOLIZ ROSEMARY H, NORTH MARICOPA LOT 3 & E2 OF LOT 4 BLK 2	773.98	0.00	773.98
7079	510-20-015E8	FLORES ANDRES C & LIZA H, MORTH MARICOPA: E1/2 OF LT 16 & ALL LOT	222.51	0.00	222.51
7080	510-20-028E3	FMZ INDUSTRIES INC, NORTH MARICOPA: LOT 23 IN BLK 4	155.27	0.00	155.27
7081	510-24-001F4	MARICOPA STONEGATE LLC, TRACT D MULI FAMILY SITE IN GLENNWILDE -	34,284.19	0.00	34,284.19
7082	510-24-001T1	LEADING EDGE ACADEMY MARICOPA, LOT 2 OF LEAD CHARTER SCHOOL AND COMMUNI	1,313.55	0.00	1,313.55 S
7083	510-25-001B0	SMITH JOHN E & MARY LOU, EXCEPTION THAT IS ADJ TO MARICO-PA-CASA G	131.12	0.00	131.12
7084	510-26-036B7	BANDIN IRENE L TRUST, RESUB OF BLK 3 MARICOPA CENTRAL PT AMEND	709.59	0.00	709.59
7085	510-27-001B6	MASCORRO SAMUEL & VERONICA, N-101' OF E-170' OF N-169' OF E-380' OF	166.12	0.00	166.12
7086	510-27-013E5	JOHNSON LOUIS L JR, A .06 AC PCL BEG 50' W & 183' S OF NE CR 20 X PROPERTIES LLC, PCL N OF BAPTIST CHURCH IN SEC 27 & SEC	46.91	67.26	114.17 *
7087	510-27-02106		111.00	0.00	111.00
7088	510-29-00205	IGLESIAS LIONEL, ESTRELLA PARK LOT 2 .31 AC	310.42	0.00	310.42
7089	510-31-013H1	HIDDEN VALLEY GROUP LLC, COMM @ NW OF SEC 34-5S-2E TH E-1220.32 T	831.89	0.00	831.89
7090	510-31-013N8	QUASSEY HOLDINGS LLC, COM @ S4 SEC 34-5S-2E TH N-1318.34 TO PO	4,680.45	0.00	4,680.45
7091	510-32-002B5	NOWELL TREE FARM LLC, S-55' OF SW OF SEC 2-5S-2E 3.33 AC	348.82	0.00	348.82
7092	510-33-002A5	NOWELL TREE FARM LLC, COM @ NW COR OF SEC 3-5S-2E TH E-1278.86	5,331.51	0.00	5,331.51
7093	510-33-002B3	NOWELL TREE FARM LLC, COM @ NW COR OF SEC 3-5S-2E TH E-150.83	1,399.84	0.00	1,399.84
7094	510-33-002C1	NOWELL TREE FARM LLC, COM @ NW COR OF SEC 3-5S-2E TH E-150.83	1,389.13	0.00	1,389.13
7095	510-33-00405	NOWELL TREE FARM LLC, BEG AT S1/4 CR OF SEC 3-5S-2E TH W-1319.	3,636.72	0.00	3,636.72
7096	510-33-00504	NOWELL TREE FARM LLC, BEG AT S1/4 CR OF SEC 3-5S-2E TH N-1840.	3,636.72	0.00	3,636.72
7097	510-33-00603	NOWELL TREE FARM LLC, PALO VERDE FOOTHILLS #2: LOT 3	2,871.93	0.00	2,871.93
7098	510-35-03503	BENDER GWEN, HIDDEN VALLEY RANCHETTES LOT 35	87.85	0.00	87.85
7099	510-35-03701	MARTIN CLYDE & VINETA, HIDDEN VALLEY RANCHETTES LOT 37	71.79	0.00	71.79 *
7100	510-36-004D0	NOWELL TREE FARM LLC, PALO VERDE FOOTHILLS UNIT 1: SW OF LOT 1	977.40	0.00	977.40
7101	510-36-004E7	NOWELL TREE FARM LLC, PALO VERDE FOOTHILLS UNIT 1: SE OF LOT 1	977.40	0.00	977.40
7102	510-36-005A5	NOWELL TREE FARM LLC, PALO VERDE FOOTHILLS UNIT 1: LOT 2 EXC E	2,431.89	0.00	2,431.89
7103	510-36-01406	NOWELL TREE FARM LLC, BEG NW CR OF NW OF SEC 10-5S-2E TH E-121	2,970.78	0.00	2,970.78
7104	510-37-005B1	LECUORE PROPERTIES LLC, BEG @ SW COR OF SEC 13 N-400 E-50 TO POB	392.10	0.00	392.10
7105	510-37-005C9	LECUORE PROPERTIES LLC, BEG @ SW COR OF SEC 13 N-400 E-437.08 TO	391.39	0.00	391.39
7106	510-37-005D7	LECUORE PROPERTIES LLC, BEG @ SW COR OF SEC 13 N-400 E-823.92 TO	389.12	0.00	389.12
7107	510-37-005E4	LECUORE PROPERTIES LLC, BEG @ SW COR OF SEC 13 N-400 E-974.64 TO	378.43	0.00	378.43
7108	510-37-005F2	LECUORE PROPERTIES LLC, BEG @ SW COR OF SEC 13 N-400 E-974.64 NO	398.91	0.00	398.91
7109	510-38-00701	MARTINEZ ANITA C, THUNDERBIRD FARMS CENTRAL LOT 7, 3.57 AC	1,594.53	0.00	1,594.53
7110	510-38-00909	S & T BUHR HOLDINGS LLP, THUNDERBIRD FARMS CENTRAL LOT 9, 3.57 AC	1,383.69	0.00	1,383.69
7111	510-38-02202	QUINONES MARIO, THUNDERBIRD FARMS CENTRAL LOT 22, 3.57 A	1,020.64	0.00	1,020.64
7112	510-38-02301	QUINONES MARIO & MARTA, THUNDERBIRD FARMS CENTRAL LOT 23, 3.57 A	982.73	0.00	982.73
7113	510-38-03200	VILLA RICARDO & ANGELA, THUNDERBIRD FARMS CENTRAL LOT 32, 3.57 A	839.82	0.00	839.82
7114	510-38-04307	ADAME IRMA & GARCIA FELIPE, THUNDERBIRD FARMS CENTRAL LOT 43, 3.40 A	1,280.54	0.00	1,280.54
7115	510-38-07706	RAMIREZ VICTOR GRIMALDO, THUNDERBIRD FARMS CENTRAL LOT 77, 3.38 A	831.52	0.00	831.52
7116	510-38-10601	DIXON ROBERT, THUNDERBIRD FARMS CENTRAL LOT 106, 3.37	570.70	0.00	570.70
7117	510-38-12102	LANE JILL, THUNDERBIRD FARMS CENTRAL LOT 121, 3.53	2,530.34	0.00	2,530.34 *
7118	510-38-12706	DAVIS TAMARA GRACE, THUNDERBIRD FARMS CENTRAL LOT 127, 3.33	941.73	0.00	941.73 *
7119	510-38-13209	HERNANDEZ TELESFORO ORTIZ, THUNDERBIRD FARMS CENTRAL LOT 132, 4.18	509.15	0.00	509.15
7120	510-38-19008	BACHER ANNE C, THUNDERBIRD FARMS CENTRAL LOT 190, 5.75	540.15	0.00	540.15 *

B = PARCEL IN BANKRUPTCY NOT ELIGIBLE FOR SALE \* = PRIOR PURCHASED CERTIFICATES MAY EXIST ON THIS PARCEL

**Public Notice**

Item #	Parcel #	Name & Legal Description	2016 Amount	Prior Years	Sale Amount
7121	510-40-003J3	MABB JASON & CYSTAL, S-258 OF THE W-330 OF THE E1/2 NE SE SEC	344.35	0.00	344.35
7122	510-40-004G5	ESQUIVEL EPITACIO B, COM @ W COR OF SEC 17-5S-2E TH W 2725.47	237.64	5,760.33	5,997.97 *
7123	510-40-01002	BANUELOS MANUEL R, N1/2 SE NE SW OF SEC 17-5S-2E EXC W-25'	291.97	0.00	291.97
7124	510-40-017F2	BURY PAUL JOSEPH, S-264 OF THE N-1056 OF THE E/2, E/2 OF T	322.15	0.00	322.15
7125	510-40-024D8	HANDKA JOHN E & SUE S, SE SE SW OF SEC 17-5S-2E EXC N-268.82 EX	242.70	8,334.29	8,576.99
7126	510-40-024E5	HANDKA JOHN E & SUE S, E-317.04 OF THE SE SE SW SEC 17-5S-2E EX	242.70	8,334.29	8,576.99
7127	510-41-00101	BYRON DANA B, NE NE NE SEC 18-5S-2E EXC N-33' & E-33'	194.82	2,441.46	2,636.28 *
7128	510-41-01901	BUTLER ELIZABETH L TRS, NW SE NE SEC 18-5S-2E EXC S-25' DEEDED T	140.90	366.04	506.94 *
7129	510-41-025A1	FIORI DARRELL JO, E-440' OR NW SW NW OF SEC 18-5S-2E LESS	63.68	9,351.55	9,415.23
7130	510-41-025F7	FIORI DARRELL JO, W-220' OF NW SW NW OF SEC 18-5S-2E EXC W BEST CHOICE HOLDINGS 35 LLC, N1/2 E1/2 SW SEC 18-5S-2E 40.00 AC (3)	57.88	8,206.40	8,266.28
7131	510-41-03709		396.51	0.00	396.51
7132	510-42-014B0	HODJATI HOOSHANG, N1/2 S1/2 SE OF SEC 19-5S-2E 40.00 AC	2,186.45	6,645.65	8,832.10 *
7133	510-43-005C7	JONES MONA, COM @ NW COR OF SEC 20-5S-2E TH E-659.07	748.17	0.00	748.17
7134	510-43-005E2	MODOC ENTERPRISES, INC, COM @ NW COR OF SEC 20-5S-2E TH E-659.07	409.95	530.13	940.08 *
7135	510-43-022A0	MARTIN MARY ANNE, NE NW SE OF SEC 20-5S-2E EXC N-30' & E-3	577.69	843.82	1,421.51 *
7136	510-45-003A8	LECUORE PROPERTIES LLC, S-820' OF E1/2 SE SE SEC 22-5S-2E 12.42	692.60	0.00	692.60
7137	510-46-001B6	LECUORE PROPERTIES LLC, E1/2 NE NE OF SEC 27-5S-2E 20.00 AC	1,420.59	0.00	1,420.59
7138	510-46-001C4	LECUORE PROPERTIES LLC, E1/2 SE NE & E1/2 NE SE OF SEC 27-5S-2E	1,696.69	0.00	1,696.69
7139	510-46-005W3	ATANASOFF LJUBOMIR P & CAROLYN J, W-226.88 OF THE N-240 OF THE S-990 OF SW	167.24	0.00	167.24
7140	510-46-009B8	WEST DAVID WILLIAM, N1/2 SE OF SEC 27-5S-2E LYING NLY & ELY	60.48	0.00	60.48 *
7141	510-47-01205	BYRD JOE, COM @ E4 SEC 28-5S-2E TH N-30 TO POB TH	621.65	0.00	621.65
7142	510-48-029L0	TRES POINTS LLC, COM @ NE COR OF SEC 26-5S-3E TH W-1863.7	29,338.04	0.00	29,338.04
7143	510-60-05001	VEGA JOSE J & ELVIRA CO TRS, ESCONDIDO RANCHOS LOT 50	98.55	0.00	98.55
7144	510-61-01701	MCGRATH DANIEL GERARD & CHERYL DEANNE, LOT 17 THUNDERBIRD FARMS NORTH BK-16 PG-	1,492.26	0.00	1,492.26
7145	510-61-01909	LAROCQUE KIRSTY A & WHITE ALLISON M, LOT 19 THUNDERBIRD FARMS NORTH BK-16 PG-	1,323.46	0.00	1,323.46 *
7146	510-61-02303	BUNTING RONALD E & DONNA L, LOT 23 THUNDERBIRD FARMS NORTH BK-16 PG-	1,301.76	0.00	1,301.76
7147	510-61-02402	USA LAND CORP, LOT 24 THUNDERBIRD FARMS NORTH BK-16 PG-	2,162.15	0.00	2,162.15
7148	510-61-04705	DURST HERMAN P & VALERIE A, LOT 47 THUNDERBIRD FARMS NORTH BK-16 PG-	1,297.99	0.00	1,297.99
7149	510-61-05603	PETRA INC, LOT 56 THUNDERBIRD FARMS NORTH BK-16 PG-	230.23	0.00	230.23
7150	510-61-06205	ORTEGA ROBERT, LOT 62 THUNDERBIRD FARMS NORTH BK-16 PG-	1,339.19	0.00	1,339.19
7151	510-61-07302	CARPENTER-DIXON SANDRA, LOT 73 THUNDERBIRD FARMS NORTH BK-16 PG-	606.10	0.00	606.10
7152	510-61-07609	FERNANDEZ JESUS A, LOT 76 THUNDERBIRD FARMS NORTH BK-16 PG-	1,728.91	0.00	1,728.91
7153	510-61-07708	PETRA INC, LOT 77 THUNDERBIRD FARMS NORTH BK-16 PG-	807.59	0.00	807.59
7154	510-62-00305	KLEMME GARRY & CAROL, THUNDERBIRD FARMS SOUTH LOT 3, 3.30 AC	1,524.49	0.00	1,524.49
7155	510-62-04901	WITINSKI JOSEPH LEE, THUNDERBIRD FARMS SOUTH LOT 49, 3.32 AC	360.37	0.00	360.37
7156	510-62-11005	FLORES NARCISCO V & MARY H, THUNDERBIRD FARMS SOUTH LOT 110, 3.33 AC	51.47	0.00	51.47
7157	510-62-11609	FRIEDEMANN PAUL & CHRISTINE, THUNDERBIRD FARMS SOUTH LOT 116, 3.33 AC	2,163.98	0.00	2,163.98
7158	510-62-11807	SEBASTIAN VICENTE M, THUNDERBIRD FARMS SOUTH LOT 118, 3.33 AC	1,393.57	0.00	1,393.57 *
7159	510-62-13001	TOM PETER, THUNDERBIRD FARMS SOUTH LOT 130, 3.30 AC	1,310.27	0.00	1,310.27
7160	510-62-15709	HAYES GARTH, THUNDERBIRD FARMS SOUTH LOT 157, 3.30 AC	353.33	0.00	353.33
7161	510-62-17408	BANDIN CECILIA, THUNDERBIRD FARMS SOUTH LOT 174, 3.30 AC	542.29	0.00	542.29
7162	510-62-17507	BANDIN FRANCISCO A SR & CECILIA, THUNDERBIRD FARMS SOUTH LOT 175, 3.30 AC	758.74	0.00	758.74
7163	510-62-239B7	KRAGNES DOUG, LOT 239 THUNDERBIRD FARMS SOUTH BK 17 PG	1,569.57	0.00	1,569.57
7164	510-62-239C5	KRAGNES DOUG, LOT 240 THUNDERBIRD FARMS SOUTH BK 17 PG	1,565.17	0.00	1,565.17
7165	510-62-26508	LUNA LEANDRO & SYLVIA, THUNDERBIRD FARMS SOUTH LOT 265, 3.31 AC	1,410.59	0.00	1,410.59
7166	510-63-00808	COUSINS NANCEE, PAPAGO BUTTE RANCHOS UNIT #1 LOT 8	1,567.66	0.00	1,567.66
7167	510-63-035B1	QUINONES MARIO & MARTA, PAPAGO BUTTE RANCHOS UNIT #1 LOT 34	2,121.14	0.00	2,121.14
7168	510-63-044B0	PECOS VALLEY DEVELOPMENT COMPANY, PAPAGO BUTTE RAN-CHOS UNIT #1: A PT IN SW	120.78	2,301.23	2,422.01
7169	510-63-07506	MILLER JEFFREY A & PENNY S, PAPAGO BUTTE RANCHOS UNIT #1 LOT 75	2,370.86	0.00	2,370.86
7170	510-63-07803	BRANDON MICHAEL & DERWIN MICHELE, PAPAGO BUTTE RAN-CHOS UNIT #1 LOT 78	1,073.88	0.00	1,073.88
7171	510-63-07902	TOOHEY MARY ANN & VINCETT WILLIAM HENRY, PAPAGO BUTTE RANCHOS UNIT #1 LOT 79	1,668.76	0.00	1,668.76
7172	510-63-08900	PECOS VALLEY DEVELOPMENT COMPANY, PAPAGO BUTTE RAN-CHOS UNIT #1 TR A/R/W 11	60.09	163.33	223.42 *
7173	510-64-01408	ROCK GEORGE EDWARD & TINA MARIE, PAPAGO BUTTE RANCHOS UNIT 2: LOT 102	1,084.96	0.00	1,084.96
7174	510-64-08700	EYE IN THE SKY GPS SYSTEMS LLC, PAPAGO BUTTE RANCHOS UNIT 2: LOT 175	1,963.65	0.00	1,963.65
7175	510-67-003C8	WHITECASTLE ENTERPRISES INC, SECTION 34 RANCHES TRACT 3 SEC 34-5S-2E	2,354.90	0.00	2,354.90

S = PRIOR YEAR AMOUNT INCLUDES DELINQUENT TAXES INVOLVING SPLITS

**Public Notice**

**Public Notice**

**Public Notice**

**Public Notice**

**Public Notice**

**Public Notice**

Item #	Parcel #	Name & Legal Description	2016 Amount	Prior Years	Sale Amount
7176	510-67-006H4	KIBBLE WILLIAM H & PENELOPE O, BEG @ THE S QTR COR N00D04 E-1318.42 N89	228.76	0.00	228.76
7177	510-67-006J3	NONDAHL TIMOTHY W, BEG @ THE S QTR COR N00D04 E-1318.42 N89	211.54	0.00	211.54
7178	510-67-006K5	NONDAHL TIMOTHY W & KIBBLE RONALD, BEG @ THE QTR COR N00D04 E-1318.42 N89D5	168.17	0.00	168.17
7179	510-68-00104	NOWELL TREE FARM LLC, PALO VERDE FOOTHILLS #2: LOT 4	2,429.20	0.00	2,429.20
7180	510-68-002A1	FLORES NICHOLAS A, POB @ NW COR OF SEC 4 E-330 S-660 W-330	92.69	0.00	92.69
7181	510-68-002B9	NOWELL TREE FARM LLC, PARCEL 5 OF PALO VERDE FOOTHILLS 2 EXC N	2,112.62	0.00	2,112.62
7182	510-68-00302	NOWELL TREE FARM LLC, PALO VERDE FOOTHILLS #2: LOT 6	2,446.65	0.00	2,446.65
7183	510-68-004A9	NOWELL TREE FARM LLC, PALO VERDE FOOTHILLS #2 THE E1/2 OF S1/2	633.15	0.00	633.15
7184	510-68-004C5	NOWELL TREE FARM LLC, PALO VERDE FOOTHILLS #2: THE W1/2 OF THE	633.15	0.00	633.15
7185	510-68-005C4	NOWELL TREE FARM LLC, PALO VERDE FOOTHILLS #2: E1/2 OF SW & NW	935.00	0.00	935.00
7186	510-68-005F7	NOWELL TREE FARM LLC, PALO VERDE FOOTHILLS #2: NE OF PCL 8 SEC	633.15	0.00	633.15
7187	510-68-00609	NOWELL TREE FARM LLC, PALO VERDE FOOTHILLS #2: LOT 9	2,443.19	0.00	2,443.19
7188	510-68-007A6	NOWELL TREE FARM LLC, E1/2 OF THE FOLLOWING: BEG AT NE CR OF S	1,471.31	0.00	1,471.31
7189	510-68-008G2	NOWELL TREE FARM LLC, NW NE SEC 34-5S-2E EXCEPT THE W-659.86 O	1,840.88	0.00	1,840.88
7190	510-69-002Q1	FREER KENT JAY & DONNA MARIE, E-465.65 OF N/2 S/2 OF LOT 12 OF PALO VE	471.04	0.00	471.04
7191	510-69-004C3	MILLER WAYNE M, S-272.25' N-816.75' E-320' LOT 14 PALO V	920.96	0.00	920.96
7192	510-69-006E6	ROBERSON SHARYLE, SEC 34-4S-2E COMM @ N COR OF SEC 34-4S-2	888.29	0.00	888.29
7193	510-69-007J8	MILLER WAYNE MICHAEL, E-284' S-192' N-764' OF LOT 17 OF PALO V	478.87	0.00	478.87
7194	510-69-008K9	SALINAS ELIZABETH, COM @ NW COR OF LOT 18 PALO VERDE FOOTHI	598.29	0.00	598.29
7195	510-71-008F8	SINGAPORE HOLDINGS LLC, NE NW SW NE OF SEC 25-4S-3E 2.50 AC	2,317.34	0.00	2,317.34
7196	510-71-009F7	MONTESSORI PATHWAY USA INC, E-162.62 OF THE W-325.24 OF THE S1/2 SW	2,271.48	0.00	2,271.48
7197	510-71-012F2	JONES RICHARD J, W1/2 N1/2 N1/2 NW SE NW OF SEC 25-4S-3E	52.19	0.00	52.19
7198	510-71-03706	A N D GUNSMOKE LLC, E1/2 SW SW NW NE OF SEC 25-4S-3E 1.25 AC	598.03	0.00	598.03
7199	510-71-03805	A N D GUNSMOKE LLC, NW SW NW NE OF SEC 25-4S-3E 2.50 AC	1,595.64	0.00	1,595.64
7200	510-71-03904	A N D GUNSMOKE LLC, W1/2 SW SW NW NE OF SEC 25-4S-3E 1.25 AC	845.33	0.00	845.33
7201	510-72-006F8	MASON JIMMIE T & ALMUTH E, S-907.5' OF N-1450' OF E-480' OF W1/2 OF	106.29	4,464.50	4,570.79
7202	510-75-033A9	COVERT GLADYS C & JOHN A C, E-40.00' W-52.00' N-265.00' OF N1/2 NE S	37.16	642.05	679.21
7203	510-76-002C0	SANDCASTLE 1 LLC, BEG AT NE COR OF W1/2 SE OF SEC 27 TH W-	823.28	0.00	823.28
7204	510-76-002D8	SANDCASTLE 1 LLC, BEG AT NE COR OF W1/2 SE OF SEC 27 TH W-	592.56	0.00	592.56
7205	510-77-00204	NOWELL TREE FARM LLC, SANTA ROSA RANCHES UNIT 4: LOT 2 SEC 3-5	1,666.56	0.00	1,666.56
7206	510-77-00303	NOWELL TREE FARM LLC, SANTA ROSA RANCHES UNIT 4: LOT 3 SEC 3-5	2,025.63	0.00	2,025.63
7207	510-77-00402	NOWELL TREE FARM LLC, SANTA ROSA RANCHES UNIT 4: LOT 4 SEC 3-5	1,670.88	0.00	1,670.88
7208	510-77-00501	NOWELL TREE FARM LLC, SANTA ROSA RANCHES UNIT 4: LOT 5 SEC 3-5	1,585.01	0.00	1,585.01
7209	510-77-00600	NOWELL TREE FARM LLC, SANTA ROSA RANCHES UNIT 4: LOT 6 SEC 3-5	1,510.97	0.00	1,510.97
7210	510-77-00709	NOWELL TREE FARM LLC, SANTA ROSA RANCHES UNIT 4: LOT 7 SEC 3-5	1,937.08	0.00	1,937.08
7211	510-77-00808	NOWELL TREE FARM LLC, SANTA ROSA RANCHES UNIT 4: LOT 8 SEC 3-5	1,667.71	0.00	1,667.71
7212	510-77-00907	NOWELL TREE FARM LLC, SANTA ROSA RANCHES UNIT 4: LOT 9 SEC 3-5	1,386.58	0.00	1,386.58
7213	510-77-01103	NOWELL TREE FARM LLC, SANTA ROSA RANCHES UNIT 4: LOT 11 SEC 10	1,671.07	0.00	1,671.07
7214	510-77-01202	NOWELL TREE FARM LLC, SANTA ROSA RANCHES UNIT 4: LOT 12 SEC 10	1,535.68	0.00	1,535.68
7215	510-77-01301	NOWELL TREE FARM LLC, SANTA ROSA RANCHES UNIT 4: LOT 13 SEC 10	1,685.47	0.00	1,685.47
7216	510-77-01400	NOWELL TREE FARM LLC, SANTA ROSA RANCHES UNIT 4: LOT 14 SEC 10	1,675.67	0.00	1,675.67
7217	510-77-01509	NOWELL TREE FARM LLC, SANTA ROSA RANCHES UNIT 4: LOT 15 SEC 11	1,797.32	0.00	1,797.32
7218	510-77-01608	NOWELL TREE FARM LLC, SANTA ROSA RANCHES UNIT 4: LOT 16 SEC 11	1,751.84	0.00	1,751.84
7219	510-77-01707	NOWELL TREE FARM LLC, SANTA ROSA RANCHES UNIT 4: LOT 17 SEC 11	1,724.81	0.00	1,724.81
7220	510-77-01806	NOWELL TREE FARM LLC, SANTA ROSA RANCHES UNIT 4: LOT 18 SEC 11	1,881.86	0.00	1,881.86
7221	510-77-01905	NOWELL TREE FARM LLC, SANTA ROSA RANCHES UNIT 4: LOT 19 SEC 11	1,733.08	0.00	1,733.08
7222	510-77-02002	NOWELL TREE FARM LLC, SANTA ROSA RANCHES UNIT 4: LOT 20 SEC 11	1,789.22	0.00	1,789.22
7223	510-77-02101	NOWELL TREE FARM LLC, SANTA ROSA RANCHES UNIT 4: LOT 21 SEC 11	1,798.05	0.00	1,798.05
7224	510-77-02200	NOWELL TREE FARM LLC, SANTA ROSA RANCHES UNIT 4: LOT 22 SEC 11	1,773.64	0.00	1,773.64

B = PARCEL IN BANKRUPTCY NOT ELIGIBLE FOR SALE \* = PRIOR PURCHASED CERTIFICATES MAY EXIST ON THIS PARCEL

Item #	Parcel #	Name & Legal Description	2016 Amount	Prior Years	Sale Amount
7225	510-77-02309	NOWELL TREE FARM LLC, S-100' OF N-170' OF W-100' OF N1/2 OF SE	54.36	0.00	54.36
7226	510-77-02408	NOWELL TREE FARM LLC, E-100' OF N-100' OF S-1052.64' OF N1/2 O	54.36	0.00	54.36
7227	510-77-02507	NOWELL TREE FARM LLC, S-100' OF E-100' OF N1/2 OF SEC 11-5S-2E	54.36	0.00	54.36
7228	510-85-00108	TREND HOMES INC, A PORTION OF SEC 18-05E-03E FORMERLY KNO	45.31	1,425.23	1,470.54
7229	511-01-010T6	HANINI ENTERPRISES LLC, S2 N2 N2 SE OF SEC 13-7S-5E 20.25 AC	546.71	0.00	546.71
7230	511-03-00604	GIGLIO MICHAEL, SEC 2-7S-5E S-1644 SE SEC 2-7S-5E EXC E-	1,114.25	0.00	1,114.25
7231	511-05-002E2	PHILLIPS BRADLEY & JENNIFER, W1/2 NW NE NE OF SEC 7-7S-5E 5 AC	388.01	0.00	388.01
7232	511-05-00609	RAVEN II HOLDINGS LLC, A TRI SHAPED PCL IN SW SE SEC 7-7S-5E 8	295.55	11,094.26	11,389.81
7233	511-05-007A6	GARCIA ERIC, COMM @ NE COR OF SEC 7-7S-5E W-1333.14 S	361.49	0.00	361.49
7234	511-05-007D0	ALMAGUER ALEJANDRA, COMM @ THE NE COR OF SEC 7-7S-5E N89D57'	163.61	0.00	163.61
7235	511-09-001E5	HANCOCK JOHN C TRUST, N2 N2 NE NE OF SEC-11-7S-5E AKA PCL-2A I	660.73	0.00	660.73
7236	511-10-05608	GUYOT JOSEPH M & MILDRED M, BASEBALL PARK ESTATES UNIT #4 LOT #456	182.41	235.19	417.60
7237	511-12-00209	VASQUEZ AMALIA F, BASEBALL PARK ESTATES UNIT #1: S-42' OF	38.30	307.60	345.90
7238	511-12-00308	SHANNON BRAY, BASEBALL PARK ESTATES UNIT #1: LOT 3	38.30	729.09	767.39
7239	511-12-00803	PHILLIPS EVERETT LEE & LUCILLE I, BASEBALL PARK ESTATES UNIT #1: LOT 8	193.92	0.00	193.92
7240	511-12-01108	VALENCIA DIANE, BASEBALL PARK ESTATES UNIT #1: LOT 11	192.24	0.00	192.24
7241	511-12-01306	GIBSON JOHN H & DOROTHY M, BASEBALL PARK ESTATES UNIT #1: LOT 13	183.92	236.90	420.82
7242	511-12-01801	SCHULTZ DEL, BASEBALL PARK ESTATES UNIT #1: LOT 17	193.92	0.00	193.92
7243	511-12-021A4	HOGLE HAROLD, BASEBALL PARK ESTATES UNIT #1: E1/2 OF L	106.24	139.97	246.21
7244	511-14-00304	R2K ENTERPRISE LLC, BASEBALL PARK ESTATES UNIT #2: LOT 203	194.15	0.00	194.15
7245	511-14-00809	MOON LAND & DEV CO, BASEBALL PARK ESTATES UNIT #2: E1/2 OF L	106.39	140.59	246.98
7246	511-14-01401	MUNOZ LIZA, BASEBALL PARK ESTATES UNIT #2: LOT 211	111.04	0.00	111.04
7247	511-14-025A6	ROYAL UNLIMITED LLC, BASEBALL PARK ESTATES UNIT #2: W1/2 OF L	116.39	0.00	116.39
7248	511-14-03001	ROYAL UNLIMITED LLC, BASEBALL PARK ESTATES UNIT #2: LOT 225	194.15	0.00	194.15
7249	511-14-036A3	ARIAS MARCIANO JR & ROMO RACHEL, A PORTION OF LOT 231 OF BASEBALL ESTATES	89.26	0.00	89.26
7250	511-14-036B1	ARIAS MARCIANO JR & ROMO RACHEL, A PORTION OF LOT 231 OF BASEBALL ESTATES	89.26	0.00	89.26
7251	511-14-036C9	ARIAS MARCIANO JR & ROMO RACHEL, A PORTION OF LOT 231 OF BASEBALL ESTATES	89.26	0.00	89.26
7252	511-14-04702	ROYAL UNLIMITED LLC, BASEBALL PARK ESTATES UNIT #2: LOT 240	194.15	0.00	194.15
7253	511-14-06202	XANDERS ROBERT L, BASEBALL PARK ESTATES UNIT #2: E1/2 OF L	106.39	140.59	246.98
7254	511-14-070A0	MORRIS BARRY & SHARON, BASEBALL PARK ESTATES UNIT #2: W-203.32	337.30	0.00	337.30
7255	511-17-001A7	RIOS FRANCISCO JAVIER & CARMEN, BASEBALL PARK ESTATES UNIT #3: W1/2 OF L	109.11	151.37	260.48
7256	511-17-002A6	ARIAS MARCIANO JR, BASEBALL PARK ESTATES UNIT #3: E1/2 OF L	107.82	0.00	107.82
7257	511-17-002B4	ARIAS MARCIANO JR ET AL, BASEBALL PARK ESTATES UNIT #3: W1/2 OF L	129.98	0.00	129.98
7258	511-17-01404	MILLER JAMES H, BASEBALL PARK ESTATES UNIT #3: LOT 312	184.15	238.17	422.32
7259	511-17-01503	RUE WILLIS M JR, BASEBALL PARK ESTATES UNIT #3: E1/2 OF L	119.98	157.54	277.52
7260	511-17-01909	BREWER ROBERTA A & MAX E TRS, BASEBALL PARK ESTATES UNIT #3: E1/2 OF L	129.98	0.00	129.98
7261	511-17-02204	ARIAS MARGARITO, BASEBALL PARK ESTATES UNIT #3: LOT 317	154.56	0.00	154.56
7262	511-17-037A5	JOHNSON JIM & GARCIA SARAH, BASEBALL PARK ESTATES UNIT #3: E1/2 E1/2	79.26	1,407.01	1,486.27
7263	511-17-04101	AL-BAYATI SABA, BASEBALL PARK ESTATES UNIT #3: LOT 335	194.15	0.00	194.15
7264	511-18-001B3	CASTOR ELENA TRS, W1/2 N1/2 S1/2 SW NE OF SEC 24-7S-5E EXC	202.30	6,481.26	6,683.56
7265	511-18-001C1	CASTOR ELENA TRS, E1/2 N1/2 S1/2 SW NE OF SEC 24-7S-5E 4.9	211.42	6,577.90	6,789.32
7266	511-18-001D9	CASTOR ELENA TRS, W1/2 S1/2 S1/2 SW NE OF SEC 24-7S-5E EXC	202.30	6,472.86	6,675.16
7267	511-18-001E6	CASTOR ELENA TRS, E1/2 S1/2 S1/2 SW NE OF SEC 24-7S-5E 4.9	211.42	6,577.90	6,789.32
7268	511-18-002K0	RAJKARAN RUPESH, W1/3 S1/2 S1/2 NW OF SEC 24-7S-5E 13.30	438.26	0.00	438.26
7269	511-18-00305	GAVIN BURRIS 87 LIMITED PARTNERSHIP, NW SW EXC S1/2 SW NW SW OF SEC 24-7S-5E	732.17	0.00	732.17
7270	511-18-015A9	BUSHNELL ROGER & MELISSA, BEG AT E1/4 COR OF SEC 24 W-997.56 TO PO	255.91	630.44	886.35
7271	511-19-005E0	YTT CORP, E-329' OF S-449.18' OF E1/2 OF LOT 12 OF	247.09	0.00	247.09
7272	511-19-005F8	SOUTHWEST INDIAN DIST CHURCH NAZARENE, W-38.35' OF S-449.18' OF E1/2 OF LOT 12	56.43	2,604.50	2,660.93
7273	511-20-001B9	PARKER THOMAS ROBERT, BEG AT NW CR OF LT 2 OF SEC 1-7S-6E TH S	1,622.82	0.00	1,622.82
7274	511-20-001F0	PARKER THOMAS ROBERT, BEG AT A PT 528' SOUTH OF NW CR OF LT 2	311.68	0.00	311.68
7275	511-20-001R1	PARKER THOMAS ROBERT, COM @ NW COR OF GOV'T LOT 2 IN SEC 1-07S	156.29	0.00	156.29
7276	511-20-004E9	BANOVAC SUNLAND LTD PSHIP, S1/2 S1/2 SE LYING S OF CANAL IN SEC 1-7	460.77	1,208.45	1,669.22
7277	511-20-01002	PC117N LLC, BEG AT NE COR OF SEC 11-7S-6E; TH W-153.	39.32	510.21	549.53
7278	511-26-004Q7	PENUELAS LAURA L, COM @ THE W COR OF SEC 8-7S-6E TH S-299.	734.71	0.00	734.71
7279	511-26-005C0	CALDERON MANUEL L, SEC 8-4S-6E W-328.00 N2 S2 SW SEC 8 2	194.44	0.00	194.44
7280	511-26-005F3	MCGHEE STEVEN A & LINDA S, E-328 W-1034 N/2 N/2 S/2 SW/4 SEC 8-7S-6	210.06	244.61	454.67
7281	511-26-005N6	GALLEGOS GABRIELA, THE E 1/2 OF THE FOLLOWING DESCRIBED: CO	155.81	0.00	155.81

S = PRIOR YEAR AMOUNT INCLUDES DELINQUENT TAXES INVOLVING SPLITS

Public Notice			Public Notice			Public Notice			Public Notice			Public Notice					
Item #	Parcel #	Name & Legal Description	2016 Amount	Prior Years	Sale Amount	Item #	Parcel #	Name & Legal Description	2016 Amount	Prior Years	Sale Amount	Item #	Parcel #	Name & Legal Description	2016 Amount	Prior Years	Sale Amount
7282	511-26-005P0	JACKSON BOBBY J & SANDRA, COM @ S/4 COR OF SEC 08 07S 06E TH N 994	836.45	0.00	836.45	7348	511-56-00404	SEEDANE MARIE ANTOINETTE, BELAMAR VILLAGE LOT #4	222.26	0.00	222.26	7349	511-56-0222A	RUELAS MANUEL A, BELAMAR VILLAGE: LT 22 EXC S-218.26' OF	3,926.63	0.00	3,926.63
7283	511-26-005Q6	JACKSON BOBBY J & SANDRA, COM @ S/4 COR OF SEC 08 07S 06E TH N 994	482.30	0.00	482.30	7350	511-56-04901	MARQUEZ ELOY C, BELAMAR VILLAGE LOT #49	560.75	0.00	560.75	7351	511-57-02002	STIGARS TAMMY J, MIDWAY ACRES UNIT 1 LOT 20	660.88	0.00	660.88
7284	511-26-01108	PINAL MATERIALS COMPANY INC, W1/2 W1/2 NE SEC 8-7S-6E 40 AC	7,551.54	0.00	7,551.54 *	7352	511-58-11704	ARIF MOHAMMAD, MOUNTAIN VIEW ESTATES UNIT 2: LOT 1 BLK	321.87	0.00	321.87	7353	511-58-11803	ARIF MOHAMMAD, MOUNTAIN VIEW ESTATES UNIT 2: LOT 2 BLK	321.87	0.00	321.87
7285	511-26-014A3	MARTINEZ GLORIA, SEC 8-7S-6E BEG @ SW COR OF SEC 8-7S-6E	301.46	0.00	301.46	7354	511-58-11902	ARIF MOHAMMAD, MOUNTAIN VIEW ESTATES UNIT 2: LOT 3 BLK	6,034.68	0.00	6,034.68	7355	511-59-12908	MOUNTAIN SHADOWS GROUP LLC, MOUNTAIN VIEW ESTATES UNIT	53.27	0.00	53.27
7286	511-26-01900	SOUTHWEST DISTRICT COUNCIL, BEG S1/4 COR POB TH N-338' E-684' S-338'	555.84	0.00	555.84			3: LOT 3 BLK				7356	511-59-13005	MOUNTAIN SHADOWS GROUP LLC, MOUNTAIN VIEW ESTATES UNIT	59.07	0.00	59.07
7287	511-26-021B2	AMARO FREDDY G, W2 E2 S2 N2 S2 NW SEC 8-7S-6E 2.50 AC	602.82	0.00	602.82			3: LOT 4 BLK				7357	511-59-13104	MOUNTAIN SHADOWS GROUP LLC, MOUNTAIN VIEW ESTATES UNIT	59.07	0.00	59.07
7288	511-29-003E1	TRANSAMERICA TITLE INS CO TR, E-26' OF W-726' OF N-300' OF S-1535' OF	37.86	55.10	92.96 *			3: LOT 5 BLK				7358	511-59-13203	MOUNTAIN SHADOWS GROUP LLC, MOUNTAIN VIEW ESTATES UNIT	59.07	0.00	59.07
7289	511-29-004O1	YOUNG ERMA F, W 266' OF N 165' OF S 990' OF W2 SW4 SEC	43.17	0.00	43.17			3: LOT 6 BLK				7359	511-59-13302	MOUNTAIN SHADOWS GROUP LLC, MOUNTAIN VIEW ESTATES UNIT	59.07	0.00	59.07
7290	511-29-017C0	TRANSAMERICA TITLE INS CO TR, W-78' OF E-363' OF N-50' OF W-726' OF S-	38.61	3,965.66	4,004.27 *			3: LOT 7 BLK				7360	511-59-13401	MOUNTAIN SHADOWS GROUP LLC, MOUNTAIN VIEW ESTATES UNIT	59.07	0.00	59.07
7291	511-29-017D8	JONES JAMES, N-50' OF S-1928' OF E-285' OF W-726' OF	63.95	4,202.82	4,266.77 *			3: LOT 8 BLK				7361	511-59-13500	MOUNTAIN SHADOWS GROUP LLC, MOUNTAIN VIEW ESTATES UNIT	59.07	0.00	59.07
7292	511-30-002C5	TATE D A, NW NE NW SEC 10-7S-6S LYING NLY OF I-8 R	370.12	4,668.95	5,039.07 *			3: LOT 9 BLK				7362	511-59-13609	MOUNTAIN SHADOWS GROUP LLC, MOUNTAIN VIEW ESTATES UNIT	59.07	0.00	59.07
7293	511-33-008F6	ELOY MANAGEMENT INC, N-100' OF S-500' OF E-375' OF SE NE OF S	663.93	0.00	663.93			3: LOT 10 BLK				7363	511-59-13708	MOUNTAIN SHADOWS GROUP LLC, MOUNTAIN VIEW ESTATES UNIT	59.07	0.00	59.07
7294	511-34-003P6	CHAVEZ PRISMA APODACA, SEC 18-7S-6E BEG @ NW COR OF SEC 18 N-89	794.34	0.00	794.34			3: LOT 11 BLK				7364	511-59-13807	MOUNTAIN SHADOWS GROUP LLC, MOUNTAIN VIEW ESTATES UNIT	59.07	0.00	59.07
7295	511-34-004E0	M & I MARSHALL & ILSLEY BANK, S-50 W-110 N2 S2 S2 OF GLO LOT 2 SEC 18-	38.44	55.83	94.27 *			3: LOT 12 BLK				7365	511-59-13906	MOUNTAIN SHADOWS GROUP LLC, MOUNTAIN VIEW ESTATES UNIT	59.07	0.00	59.07
7296	511-35-006C0	ORTIZ MIGUEL RO, S1/2 N1/2 SW OF SEC 21-7S-6E EXC W-990'	500.00	0.00	500.00			3: LOT 13 BLK				7366	511-59-14003	MOUNTAIN SHADOWS GROUP LLC, MOUNTAIN VIEW ESTATES UNIT	59.07	0.00	59.07
7297	511-35-01109	VALENCIA JESUS F & MARIA DE JESUS, S2 SE NE SE SEC 21 7S 6E 5 AC	283.92	0.00	283.92 *			3: LOT 14 BLK				7367	511-59-14102	MOUNTAIN SHADOWS GROUP LLC, MOUNTAIN VIEW ESTATES UNIT	59.07	0.00	59.07
7298	511-35-013B3	BILLINGS WYATT DECORTE, E2 NW SE NW SE SEC 21 7S 6E 1.25 AC	150.90	0.00	150.90 *			3: LOT 15 BLK				7368	511-59-14201	MOUNTAIN SHADOWS GROUP LLC, MOUNTAIN VIEW ESTATES UNIT	59.07	0.00	59.07
7299	511-35-013C1	VALENCIA JESUS F & MARIA DE JESUS, W2 NW SE NW SE SEC 21 7S 6E 1.25 AC	140.90	176.88	317.78 *			3: LOT 1 BLK				7369	511-59-14300	MOUNTAIN SHADOWS GROUP LLC, MOUNTAIN VIEW ESTATES UNIT	59.07	0.00	59.07
7300	511-39-005E8	LOPEZ LEE, W1/2 OF NE SW OF SEC 30-7S-6E EXC THE S-	331.45	0.00	331.45			3: LOT 2 BLK				7370	511-59-14409	MOUNTAIN SHADOWS GROUP LLC, MOUNTAIN VIEW ESTATES UNIT	59.07	0.00	59.07
7301	511-39-005J1	REEDER SHIRLEY TR, E-454.43 OF S-793.72 OF NE SW OF SEC 30-	332.88	0.00	332.88			3: LOT 3 BLK				7371	511-59-14508	MOUNTAIN SHADOWS GROUP LLC, MOUNTAIN VIEW ESTATES UNIT	59.07	0.00	59.07
7302	511-39-009B1	WAHL DANIEL RENNE, E-440' OF NW NE SE OF SEC 30-7S-6E LYING	177.47	220.44	397.91 *			3: LOT 4 BLK				7372	511-59-14607	MOUNTAIN SHADOWS GROUP LLC, MOUNTAIN VIEW ESTATES UNIT	59.07	0.00	59.07
7303	511-39-01408	WAHL DANIEL RENNE, N1/2 SW NE SE OF SEC 30-7S-6E 5.00 AC	255.91	313.72	569.63 *			3: LOT 5 BLK				7373	511-59-14706	MOUNTAIN SHADOWS GROUP LLC, MOUNTAIN VIEW ESTATES UNIT	59.07	0.00	59.07
7304	511-39-02000	WEBB GARY A & NANCY JO, SE SW OF SEC 30 EXC N539 AND W-908 THERE	331.94	0.00	331.94			3: LOT 6 BLK				7374	511-59-14805	MOUNTAIN SHADOWS GROUP LLC, MOUNTAIN VIEW ESTATES UNIT	59.07	0.00	59.07
7305	511-39-028D4	BELLOC CRISTOBAL REYNA, E-201.70 OF W-433 OF N-820 OF SEC 30 EXC	217.17	0.00	217.17 *			3: LOT 7 BLK				7375	511-59-14904	MOUNTAIN SHADOWS GROUP LLC, MOUNTAIN VIEW ESTATES UNIT	59.07	0.00	59.07
7306	511-39-028F9	BELLOC CRISTOBAL REYNA, W-1420.50 OF N-820 OF SEC 30 EXC THE W-6	227.14	279.49	506.63 *			3: LOT 8 BLK				7376	511-59-15000	MOUNTAIN SHADOWS GROUP LLC, MOUNTAIN VIEW ESTATES UNIT	59.07	0.00	59.07
7307	511-39-03800	PAULSEN DEVIN M, SEC 30-7S-6E S 1/5 S-793.72 NE SW OF SEC	632.08	0.00	632.08			3: LOT 9 BLK				7377	511-59-15109	MOUNTAIN SHADOWS GROUP LLC, MOUNTAIN VIEW ESTATES UNIT	59.07	0.00	59.07
7308	511-39-03909	CANONERO VERA G, E-295.03 OF S-265 OF N-1055' OF NE NE OF	161.15	190.64	351.79 *			3: LOT 10 BLK				7378	511-59-15208	MOUNTAIN SHADOWS GROUP LLC, MOUNTAIN VIEW ESTATES UNIT	59.07	0.00	59.07
7309	511-39-04402	DEANDA RAUL & NORMA, E1/5 OF W2/5 S-265 OF N-790 OF NE NE OF	155.89	0.00	155.89			3: LOT 11 BLK				7379	511-59-15307	MOUNTAIN SHADOWS GROUP LLC, MOUNTAIN VIEW ESTATES UNIT	59.07	0.00	59.07
7310	511-39-056A5	GONZALEZ IMELDA J, COM @ W/4 COR OF SEC 30-7S-6E TH N-385.5	288.47	352.21	640.68			3: LOT 12 BLK				7380	511-59-15406	MOUNTAIN SHADOWS GROUP LLC, MOUNTAIN VIEW ESTATES UNIT	59.07	0.00	59.07
7311	511-39-059B0	LILLY LARRY A, COM @ W4 SEC 30-7S-6E TH E-2519.31 TO PO	268.35	0.00	268.35			3: LOT 13 BLK				7381	511-59-15505	MOUNTAIN SHADOWS GROUP LLC, MOUNTAIN VIEW ESTATES UNIT	59.07	0.00	59.07
7312	511-39-059C8	LILLY LARRY A, COM @ W4 COR OF SEC 30-7S-6E TH E-2519.31 TO	221.28	0.00	221.28			3: LOT 1 BLK				7382	511-59-15604	MOUNTAIN SHADOWS GROUP LLC, MOUNTAIN VIEW ESTATES UNIT	59.07	0.00	59.07
7313	511-39-059D6	LILLY LARRY A, COM @ W4 SEC 30-7S-6E TH E-2117.29 TH N0	223.62	0.00	223.62			3: LOT 2 BLK				7383	511-59-15703	MOUNTAIN SHADOWS GROUP LLC, MOUNTAIN VIEW ESTATES UNIT	59.07	0.00	59.07
7314	511-44-01903	PENA MARTHA ELIDIA, ARIZ CITY ESTATES #4 LOT 19	162.38	0.00	162.38			3: LOT 3 BLK				7384	511-59-15802	MOUNTAIN SHADOWS GROUP LLC, MOUNTAIN VIEW ESTATES UNIT	59.07	0.00	59.07
7315	511-44-02406	FAST INVESTMENTS LLC, ARIZ CITY ESTATES #4 LOT 24	152.38	198.78	351.16 *			3: LOT 4 BLK				7385	511-59-15901	MOUNTAIN SHADOWS GROUP LLC, MOUNTAIN VIEW ESTATES UNIT	59.07	0.00	59.07
7316	511-44-03206	SHOUP JOSEPH J, ARIZ CITY ESTATES #4 LOT 32	162.38	0.00	162.38			3: LOT 5 BLK				7386	511-59-16008	MOUNTAIN SHADOWS GROUP LLC, MOUNTAIN VIEW ESTATES UNIT	59.07	0.00	59.07
7317	511-46-17300	MC MILLAN ALEX, CASA GRANDE WEST #6 LOT 2 BLK 58	48.30	0.00	48.30			3: LOT 6 BLK				7387	511-59-16107	MOUNTAIN SHADOWS GROUP LLC, MOUNTAIN VIEW ESTATES UNIT	59.07	0.00	59.07
7318	511-46-33901	MC MILLAN ALEX, CASA GRANDE WEST #6 LOT 1 BLK 114	38.30	164.20	202.50 *			3: LOT 7 BLK				7388	511-59-16206	MOUNTAIN SHADOWS GROUP LLC, MOUNTAIN VIEW ESTATES UNIT	59.07	0.00	59.07
7319	511-46-36201	MACINTOSH THOMAS, CASA GRANDE WEST #6 LOT 3 BLK 121	38.30	55.61	93.91 *			3: LOT 8 BLK				7389	511-59-16305	MOUNTAIN SHADOWS GROUP LLC, MOUNTAIN VIEW ESTATES UNIT	59.07	0.00	59.07
7320	511-46-40609	PETERSON CLARENCE A TR, CASA GRANDE WEST #6 LOT 2 BLK 136	38.30	55.61	93.91 *			3: LOT 1 BLK				7390	511-59-16404	MOUNTAIN SHADOWS GROUP LLC, MOUNTAIN VIEW ESTATES UNIT	59.07	0.00	59.07
7321	511-46-40708	DAWDY PHILIP W TRUST, CASA GRANDE WEST #6 LOT 1 BLK 137	38.30	291.58	329.88 *			3: LOT 2 BLK				7391	511-59-16503	MOUNTAIN SHADOWS GROUP LLC, MOUNTAIN VIEW ESTATES UNIT	59.07	0.00	59.07
7322	511-46-42803	TAYLOR LEROY J & MARYBELLE N, CASA GRANDE WEST #6 LOT 2 BLK 144	38.30	427.21	465.51 *			3: LOT 3 BLK				7392	511-59-16602	MOUNTAIN SHADOWS GROUP LLC, MOUNTAIN VIEW ESTATES UNIT	59.07	0.00	59.07
7323	511-46-43009	DAWDY PHILIP W TRUST, CASA GRANDE WEST #6 LOT 1 BLK 145	38.30	55.61	93.91 *			3: LOT 4 BLK				7393	511-59-16701	MOUNTAIN SHADOWS GROUP LLC, MOUNTAIN VIEW ESTATES UNIT	59.07	0.00	59.07
7324	511-46-43108	DAWDY PHILIP W TRUST, CASA GRANDE WEST #6 LOT 2 BLK 145	38.30	55.61	93.91 *			3: LOT 5 BLK				7394	511-59-16800	MOUNTAIN SHADOWS GROUP LLC, MOUNTAIN VIEW ESTATES UNIT	59.07	0.00	59.07
7325	511-46-43207	DAWDY PHILIP W TRUST, CASA GRANDE WEST #6 LOT 3 BLK 145	38.30	55.61	93.91 *			3: LOT 6 BLK									
7326	511-46-43306	CALLAHAN MICHAEL & SUSAN, CASA GRANDE WEST #6 LOT 1 BLK 146	48.30	0.00	48.30			3: LOT 7 BLK									
7327	511-46-43405	CALLAHAN MICHAEL & SUSAN, CASA GRANDE WEST #6 LOT 2 BLK 146	48.30	0.00	48.30			3: LOT 8 BLK									
7328	511-46-43504	CALLAHAN MICHAEL & SUSAN, CASA GRANDE WEST #6 LOT 3 BLK 146	48.30	0.00	48.30			3: LOT 9 BLK									
7329	511-46-43900	CALLAHAN MICHAEL, CASA GRANDE WEST #6 LOT 1 BLK 148	48.30	0.00	48.30			3: LOT 10 BLK									
7330	511-46-44007	CALLAHAN MICHAEL, CASA GRANDE WEST #6 LOT 2 BLK 148	48.30	0.00	48.30			3: LOT 11 BLK									
7331	511-46-44106	CALLAHAN MICHAEL, CASA GRANDE WEST #6 LOT 3 BLK 148	48.30	0.00	48.30			3: LOT 12 BLK									
7332	511-46-44205	CALLAHAN MICHAEL, CASA GRANDE WEST #6 LOT 1 BLK 149	48.30	0.00	48.30			3: LOT 13 BLK									
7333	511-46-44304	CALLAHAN MICHAEL, CASA GRANDE WEST #6 LOT 2 BLK 149	48.30	0.00	48.30			3: LOT 14 BLK									
7334	511-46-44403	CALLAHAN MICHAEL, CASA GRANDE WEST #6 LOT 3 BLK 149	48.30	0.00	48.30			3: LOT 15 BLK									
7335	511-46-44502	CALLAHAN MICHAEL, CASA GRANDE WEST #6 LOT 1 BLK 150	48.30	0.00	48.30			3: LOT 16 BLK									
7336	511-46-44601	CALLAHAN MICHAEL, CASA GRANDE WEST #6 LOT 2 BLK 150	48.30	0.00	48.30			3: LOT 17 BLK									
7337	511-46-44700	CALLAHAN MICHAEL, CASA GRANDE WEST #6 LOT 3 BLK															



Public Notice

Public Notice

Public Notice

Public Notice

Public Notice

Public Notice

Item #	Parcel #	Name & Legal Description	2016 Amount	Prior Years	Sale Amount
7395	511-59-16909	MOUNTAIN SHADOWS GROUP LLC, MOUNTAIN VIEW ESTATES UNIT 3: LOT 7 BLK	59.07	0.00	59.07
7396	511-59-17006	MOUNTAIN SHADOWS GROUP LLC, MOUNTAIN VIEW ESTATES UNIT 3: LOT 8 BLK	59.07	0.00	59.07
7397	511-61-00107	DIVIDEND INVESTMENT GROUP INC, ARIZONA CITY UNIT 14 LOT 1	44.05	60.96	105.01 *
7398	511-61-00305	HEINZ HAROLD F & MARY JANE, ARIZONA CITY UNIT 14 LOT 3	54.05	0.00	54.05
7399	511-61-00503	DIVIDEND INVESTMENT GROUP INC, ARIZONA CITY UNIT 14 LOT 5	44.05	60.96	105.01 *
7400	511-61-00909	DIVIDEND INVESTMENT GROUP INC, ARIZONA CITY UNIT 14 LOT 9	54.05	0.00	54.05 *
7401	511-61-01204	COTA ELOY, ARIZONA CITY UNIT 14 LOT 12	44.05	1,890.71	1,934.76
7402	511-61-01303	DIVIDEND INVESTMENT GROUP INC, ARIZONA CITY UNIT 14 LOT 13	44.05	118.12	162.17 *
7403	511-61-01501	DIVIDEND INVESTMENT GROUP INC, ARIZONA CITY UNIT 14 LOT 15	44.05	118.12	162.17 *
7404	511-61-01808	DIVIDEND INVESTMENT GROUP INC, ARIZONA CITY UNIT 14 LOT 18	44.05	118.12	162.17 *
7405	511-61-01907	DIVIDEND INVESTMENT GROUP INC, ARIZONA CITY UNIT 14 LOT 19	44.05	118.12	162.17 *
7406	511-61-02202	DIVIDEND INVESTMENT GROUP INC, ARIZONA CITY UNIT 14 LOT 22	44.05	118.12	162.17 *
7407	511-61-02301	DIVIDEND INVESTMENT GROUP INC, ARIZONA CITY UNIT 14 LOT 23	44.05	118.12	162.17 *
7408	511-61-02509	DIVIDEND INVESTMENT GROUP INC, ARIZONA CITY UNIT 14 LOT 25	44.05	60.96	105.01 *
7409	511-61-02707	DIVIDEND INVESTMENT GROUP INC, ARIZONA CITY UNIT 14 LOT 27	44.05	118.12	162.17 *
7410	511-61-02905	DIVIDEND INVESTMENT GROUP INC, ARIZONA CITY UNIT 14 LOT 29	44.05	118.12	162.17 *
7411	511-61-03507	DIVIDEND INVESTMENT GROUP INC, ARIZONA CITY UNIT 14 LOT 35	44.05	118.12	162.17 *
7412	511-61-03606	SCHRAUGER JAMES, ARIZONA CITY UNIT 14 LOT 36	44.05	470.90	514.95 *
7413	511-61-03705	DIVIDEND INVESTMENT GROUP INC, ARIZONA CITY UNIT 14 LOT 37	44.05	118.12	162.17 *
7414	511-61-04000	DIVIDEND INVESTMENT GROUP INC, ARIZONA CITY UNIT 14 LOT 40	44.05	118.12	162.17 *
7415	511-61-04109	DIVIDEND INVESTMENT GROUP INC, ARIZONA CITY UNIT 14 LOT 41	54.05	0.00	54.05 *
7416	511-61-04406	BENDER BROTHERS BUILDERS LLC, ARIZONA CITY UNIT 14 LOT 44	44.05	60.96	105.01 *
7417	511-61-04505	DIVIDEND INVESTMENT GROUP INC, ARIZONA CITY UNIT 14 LOT 45	54.05	0.00	54.05 *
7418	511-61-04604	DIVIDEND INVESTMENT GROUP INC, ARIZONA CITY UNIT 14 LOT 46	44.05	118.12	162.17 *
7419	511-61-04703	DIVIDEND INVESTMENT GROUP INC, ARIZONA CITY UNIT 14 LOT 47	44.05	118.12	162.17 *
7420	511-61-05007	DIVIDEND INVESTMENT GROUP INC, ARIZONA CITY UNIT 14 LOT 50	44.05	60.96	105.01 *
7421	511-61-05106	DIVIDEND INVESTMENT GROUP INC, ARIZONA CITY UNIT 14 LOT 51	44.05	118.12	162.17 *
7422	511-61-05205	DIVIDEND INVESTMENT GROUP INC, ARIZONA CITY UNIT 14 LOT 52	44.05	118.12	162.17 *
7423	511-61-05304	DIVIDEND INVESTMENT GROUP INC, ARIZONA CITY UNIT 14 LOT 53	44.05	118.12	162.17 *
7424	511-61-05403	DIVIDEND INVESTMENT GROUP INC, ARIZONA CITY UNIT 14 LOT 54	44.05	118.12	162.17 *
7425	511-61-05601	DIVIDEND INVESTMENT GROUP INC, ARIZONA CITY UNIT 14 LOT 56	44.05	118.12	162.17 *
7426	511-61-05700	DIVIDEND INVESTMENT GROUP INC, ARIZONA CITY UNIT 14 LOT 57	44.05	118.12	162.17 *
7427	511-61-05809	ONECAP MORTGAGE, ARIZONA CITY UNIT 14 LOT 58	44.05	1,572.03	1,616.08
7428	511-61-06005	ONECAP MORTGAGE, ARIZONA CITY UNIT 14 LOT 60	44.05	118.12	162.17 *
7429	511-61-06104	ONECAP MORTGAGE, ARIZONA CITY UNIT 14 LOT 61	44.05	118.12	162.17 *
7430	511-61-06203	ONECAP MORTGAGE, ARIZONA CITY UNIT 14 LOT 62	44.05	118.12	162.17 *
7431	511-61-06302	ONECAP MORTGAGE, ARIZONA CITY UNIT 14 LOT 63	44.05	118.12	162.17 *
7432	511-61-06401	ONECAP MORTGAGE, ARIZONA CITY UNIT 14 LOT 64	44.05	118.12	162.17 *
7433	511-61-06500	ONECAP MORTGAGE, ARIZONA CITY UNIT 14 LOT 65	44.05	118.12	162.17 *
7434	511-61-06609	ONECAP MORTGAGE, ARIZONA CITY UNIT 14 LOT 66	44.05	118.12	162.17 *
7435	511-61-06708	ONECAP MORTGAGE, ARIZONA CITY UNIT 14 LOT 67	44.05	118.12	162.17 *
7436	511-61-06807	ONECAP MORTGAGE, ARIZONA CITY UNIT 14 LOT 68	44.05	118.12	162.17 *
7437	511-61-06906	ONECAP MORTGAGE, ARIZONA CITY UNIT 14 LOT 69	44.05	118.12	162.17 *
7438	511-61-07003	ONECAP MORTGAGE, ARIZONA CITY UNIT 14 LOT 70	44.05	118.12	162.17 *
7439	511-61-07102	ONECAP MORTGAGE, ARIZONA CITY UNIT 14 LOT 71	44.05	118.12	162.17 *
7440	511-61-07201	ONECAP MORTGAGE, ARIZONA CITY UNIT 14 LOT 72	44.05	118.12	162.17 *
7441	511-61-07300	ONECAP MORTGAGE, ARIZONA CITY UNIT 14 LOT 73	44.05	118.12	162.17 *
7442	511-61-07409	ONECAP MORTGAGE, ARIZONA CITY UNIT 14 LOT 74	44.05	118.12	162.17 *
7443	511-61-07508	ONECAP MORTGAGE, ARIZONA CITY UNIT 14 LOT 75	44.05	118.12	162.17 *
7444	511-61-07607	ONECAP MORTGAGE, ARIZONA CITY UNIT 14 LOT 76	44.05	182.53	226.58 *
7445	511-61-07706	ONECAP MORTGAGE, ARIZONA CITY UNIT 14 LOT 77	44.05	182.53	226.58 *
7446	511-61-07805	ONECAP MORTGAGE, ARIZONA CITY UNIT 14 LOT 78	44.05	182.53	226.58 *
7447	511-61-07904	ONECAP MORTGAGE, ARIZONA CITY UNIT 14 LOT 79	44.05	182.53	226.58 *
7448	511-61-08001	ONECAP MORTGAGE, ARIZONA CITY UNIT 14 LOT 80	44.05	182.53	226.58 *
7449	511-61-08100	ONECAP MORTGAGE, ARIZONA CITY UNIT 14 LOT 81	44.05	182.53	226.58 *
7450	511-61-08209	ONECAP MORTGAGE, ARIZONA CITY UNIT 14 LOT 82	44.05	182.53	226.58 *
7451	511-61-08407	ONECAP MORTGAGE, ARIZONA CITY UNIT 14 LOT 84	44.05	182.53	226.58 *
7452	511-61-08506	ONECAP MORTGAGE, ARIZONA CITY UNIT 14 LOT 85	44.05	182.53	226.58 *
7453	511-61-08605	ONECAP MORTGAGE, ARIZONA CITY UNIT 14 LOT 86	44.05	182.53	226.58 *
7454	511-61-08704	ONECAP MORTGAGE, ARIZONA CITY UNIT 14 LOT 87	44.05	182.53	226.58 *
7455	511-61-08803	ONECAP MORTGAGE, ARIZONA CITY UNIT 14 LOT 88	44.05	182.53	226.58 *
7456	511-61-08902	ONECAP MORTGAGE, ARIZONA CITY UNIT 14 LOT 89	44.05	182.53	226.58 *
7457	511-61-09009	ONECAP MORTGAGE, ARIZONA CITY UNIT 14 LOT 90	44.05	182.53	226.58 *
7458	511-61-09108	ONECAP MORTGAGE, ARIZONA CITY UNIT 14 LOT 91	44.05	182.53	226.58 *
7459	511-61-09207	ONECAP MORTGAGE, ARIZONA CITY UNIT 14 LOT 92	44.05	182.53	226.58 *
7460	511-61-09306	ONECAP MORTGAGE, ARIZONA CITY UNIT 14 LOT 93	44.05	182.53	226.58 *
7461	511-61-09405	ONECAP MORTGAGE, ARIZONA CITY UNIT 14 LOT 94	44.05	182.53	226.58 *
7462	511-61-09504	ONECAP MORTGAGE, ARIZONA CITY UNIT 14 LOT 95	44.05	182.53	226.58 *
7463	511-61-09603	ONECAP MORTGAGE, ARIZONA CITY UNIT 14 LOT 96	44.05	182.53	226.58 *
7464	511-61-09702	ONECAP MORTGAGE, ARIZONA CITY UNIT 14 LOT 97	44.05	182.53	226.58 *
7465	511-61-09801	ONECAP MORTGAGE, ARIZONA CITY UNIT 14 LOT 98	44.05	182.53	226.58 *
7466	511-61-09900	ONECAP MORTGAGE, ARIZONA CITY UNIT 14 LOT 99	44.05	182.53	226.58 *
7467	511-61-10007	ONECAP MORTGAGE, ARIZONA CITY UNIT 14 LOT 100	44.05	182.53	226.58 *
7468	511-61-10106	ONECAP MORTGAGE, ARIZONA CITY UNIT 14 LOT 101	44.05	182.53	226.58 *
7469	511-61-10205	ONECAP MORTGAGE, ARIZONA CITY UNIT 14 LOT 102	44.05	182.53	226.58 *
7470	511-61-10304	ONECAP MORTGAGE, ARIZONA CITY UNIT 14 LOT 103	44.05	182.53	226.58 *
7471	511-61-10403	ONECAP MORTGAGE, ARIZONA CITY UNIT 14 LOT 104	44.05	182.53	226.58 *
7472	511-61-10502	ONECAP MORTGAGE, ARIZONA CITY UNIT 14 LOT 105	44.05	182.53	226.58 *
7473	511-61-10601	ONECAP MORTGAGE, ARIZONA CITY UNIT 14 LOT 106	44.05	182.53	226.58 *
7474	511-61-10700	ONECAP MORTGAGE, ARIZONA CITY UNIT 14 LOT 107	44.05	182.53	226.58 *
7475	511-61-10809	ONECAP MORTGAGE, ARIZONA CITY UNIT 14 LOT 108	44.05	182.53	226.58 *

B = PARCEL IN BANKRUPTCY NOT ELIGIBLE FOR SALE \* = PRIOR PURCHASED CERTIFICATES MAY EXIST ON THIS PARCEL

Item #	Parcel #	Name & Legal Description	2016 Amount	Prior Years	Sale Amount
7476	511-61-10908	ONECAP MORTGAGE, ARIZONA CITY UNIT 14 LOT 109	44.05	182.53	226.58 *
7477	511-61-11005	ONECAP MORTGAGE, ARIZONA CITY UNIT 14 LOT 110	44.05	182.53	226.58 *
7478	511-61-11104	ONECAP MORTGAGE, ARIZONA CITY UNIT 14 LOT 111	44.05	182.53	226.58 *
7479	511-61-11203	ONECAP MORTGAGE, ARIZONA CITY UNIT 14 LOT 112	44.05	182.53	226.58 *
7480	511-61-11302	ONECAP MORTGAGE, ARIZONA CITY UNIT 14 LOT 113	44.05	182.53	226.58 *
7481	511-61-11401	ONECAP MORTGAGE, ARIZONA CITY UNIT 14 LOT 114	44.05	182.53	226.58 *
7482	511-61-11500	ONECAP MORTGAGE, ARIZONA CITY UNIT 14 LOT 115	44.05	182.53	226.58 *
7483	511-61-11609	ONECAP MORTGAGE, ARIZONA CITY UNIT 14 LOT 116	44.05	182.53	226.58 *
7484	511-61-11708	ONECAP MORTGAGE, ARIZONA CITY UNIT 14 LOT 117	44.05	182.53	226.58 *
7485	511-61-11807	ONECAP MORTGAGE, ARIZONA CITY UNIT 14 LOT 118	44.05	182.53	226.58 *
7486	511-61-11906	ONECAP MORTGAGE, ARIZONA CITY UNIT 14 LOT 119	44.05	182.53	226.58 *
7487	511-61-12003	ONECAP MORTGAGE, ARIZONA CITY UNIT 14 LOT 120	44.05	182.53	226.58 *
7488	511-61-12102	ONECAP MORTGAGE, ARIZONA CITY UNIT 14 LOT 121	44.05	182.53	226.58 *
7489	511-61-12201	ONECAP MORTGAGE, ARIZONA CITY UNIT 14 LOT 122	44.05	182.53	226.58 *
7490	511-61-12300	ONECAP MORTGAGE, ARIZONA CITY UNIT 14 LOT 123	44.05	182.53	226.58 *
7491	511-61-12409	ONECAP MORTGAGE, ARIZONA CITY UNIT 14 LOT 124	44.05	182.53	226.58 *
7492	511-61-12508	ONECAP MORTGAGE, ARIZONA CITY UNIT 14 LOT 125	44.05	182.53	226.58 *
7493	511-61-12607	ONECAP MORTGAGE, ARIZONA CITY UNIT 14 LOT 126	44.05	182.53	226.58 *
7494	511-61-12706	ONECAP MORTGAGE, ARIZONA CITY UNIT 14 LOT 127	44.05	182.53	226.58 *
7495	511-61-12805	ONECAP MORTGAGE, ARIZONA CITY UNIT 14 LOT 128	44.05	182.53	226.58 *
7496	511-61-12904	ONECAP MORTGAGE, ARIZONA CITY UNIT 14 LOT 129	44.05	182.53	226.58 *
7497	511-61-13001	ONECAP MORTGAGE, ARIZONA CITY UNIT 14 LOT 130	44.05	182.53	226.58 *
7498	511-61-13100	ONECAP MORTGAGE, ARIZONA CITY UNIT 14 LOT 131	44.05	182.53	226.58 *
7499	511-61-13209	ONECAP MORTGAGE, ARIZONA CITY UNIT 14 LOT 132	44.05	182.53	226.58 *
7500	511-61-13308	ONECAP MORTGAGE, ARIZONA CITY UNIT 14 LOT 133	44.05	182.53	226.58 *
7501	511-61-13407	ONECAP MORTGAGE, ARIZONA CITY UNIT 14 LOT 134	44.05	182.53	226.58 *
7502	511-61-13506	ONECAP MORTGAGE, ARIZONA CITY UNIT 14 LOT 135	44.05	182.53	226.58 *
7503	511-61-13605	ONECAP MORTGAGE, ARIZONA CITY UNIT 14 LOT 136	44.05	182.53	226.58 *
7504	511-61-13704	ONECAP MORTGAGE, ARIZONA CITY UNIT 14 LOT 137	44.05	182.53	226.58 *
7505	511-61-13803	ONECAP MORTGAGE, ARIZONA CITY UNIT 14 LOT 138	44.05	182.53	226.58 *
7506	511-61-13902	ONECAP MORTGAGE, ARIZONA CITY UNIT 14 LOT 139	44.05	182.53	226.58 *
7507	511-61-14009	ONECAP MORTGAGE, ARIZONA CITY UNIT 14 LOT 140	44.05	182.53	226.58 *
7508	511-61-14108	ONECAP MORTGAGE, ARIZONA CITY UNIT 14 LOT 141	44.05	182.53	226.58 *
7509	511-61-14207	ONECAP MORTGAGE, ARIZONA CITY UNIT 14 LOT 142	44.05	182.53	226.58 *
7510	511-61-14306	ONECAP MORTGAGE, ARIZONA CITY UNIT 14 LOT 143	44.05	182.53	226.58 *
7511	511-61-14405	ONECAP MORTGAGE, ARIZONA CITY UNIT 14 LOT 144	44.05	182.53	226.58 *
7512	511-61-14504	ONECAP MORTGAGE, ARIZONA CITY UNIT 14 LOT 145	44.05	182.53	226.58 *
7513	511-61-14603	ONECAP MORTGAGE, ARIZONA CITY UNIT 14 LOT 146	44.05	182.53	226.58 *
7514	511-61-14702	ONECAP MORTGAGE, ARIZONA CITY UNIT 14 LOT 147	44.05	182.53	226.58 *
7515	511-61-14801	ONECAP MORTGAGE, ARIZONA CITY UNIT 14 LOT 148	44.05	182.53	226.58 *
7516	511-61-14900	ETHINGTON CONTRACTING LLC, ARIZONA CITY UNIT 14 LOT 149	44.05	1,701.00	1,745.05
7517	511-61-15105	ONECAP MORTGAGE, ARIZONA CITY UNIT 14 LOT 151	44.05	182.53	226.58 *
7518	511-61-15204	ONECAP MORTGAGE, ARIZONA CITY UNIT 14 LOT 152	44.05	182.53	226.58 *
7519	511-61-15303	ONECAP MORTGAGE, ARIZONA CITY UNIT 14 LOT 153	44.05	182.53	226.58 *
7520	511-61-15402	ONECAP MORTGAGE, ARIZONA CITY UNIT 14 LOT 154	44.05	182.53	226.58 *
7521	511-61-15501	ONECAP MORTGAGE, ARIZONA CITY UNIT 14 LOT 155	44.05	182.53	226.58 *
7522	511-61-15600	ONECAP MORTGAGE, ARIZONA CITY UNIT 14 LOT 156	44.05	182.53	226.58 *
7523	511-61-15808	ONECAP MORTGAGE, ARIZONA CITY UNIT 14 LOT 158	44.05	118.12	162.17 *
7524	511-61-15907	ONECAP MORTGAGE, ARIZONA CITY UNIT 14 LOT 159	44.05	118.12	162.17 *
7525	511-61-16004	ONECAP MORTGAGE, ARIZONA CITY UNIT 14 LOT 160	44.05	182.53	226.58 *
7526	511-61-16806	ONECAP MORTGAGE, ARIZONA CITY UNIT 14 LOT 168	92.56	113.07	205.63 *
7527	511-61-16905	CAMARGO MIRTA, ARIZONA CITY UNIT 14 LOT 169	1,762.73	0.00	1,762.73
7528	511-61-17309	ETHINGTON CONTRACTING LLC, ARIZONA CITY UNIT 14 LOT 173	92.56	113.07	205.63 *
7529	511-61-17408	ONECAP MORTGAGE, AR			

**Public Notice**

**Public Notice**

**Public Notice**

**Public Notice**

**Public Notice**

**Public Notice**

Item #	Parcel #	Name & Legal Description	2016 Amount	Prior Years	Sale Amount		Item #	Parcel #	Name & Legal Description	2016 Amount	Prior Years	Sale Amount	
7546	511-61-20006	DIVIDEND INVESTMENT GROUP INC, ARIZONA CITY UNIT 14 LOT 200	44.05	118.12	162.17	*	7591	511-61-25104	DIVIDEND INVESTMENT GROUP INC, ARIZONA CITY UNIT 14 LOT 251	54.05	0.00	54.05	*
7547	511-61-20105	DIVIDEND INVESTMENT GROUP INC, ARIZONA CITY UNIT 14 LOT 201	54.05	0.00	54.05	*	7592	511-61-25203	DIVIDEND INVESTMENT GROUP INC, ARIZONA CITY UNIT 14 LOT 252	54.05	0.00	54.05	*
7548	511-61-20204	DIVIDEND INVESTMENT GROUP INC, ARIZONA CITY UNIT 14 LOT 202	44.05	118.12	162.17	*	7593	511-61-25401	DIVIDEND INVESTMENT GROUP INC, ARIZONA CITY UNIT 14 LOT 254	54.05	0.00	54.05	*
7549	511-61-20303	DIVIDEND INVESTMENT GROUP INC, ARIZONA CITY UNIT 14 LOT 203	44.05	118.12	162.17	*	7594	511-61-25500	DIVIDEND INVESTMENT GROUP INC, ARIZONA CITY UNIT 14 LOT 255	54.05	0.00	54.05	*
7550	511-61-20402	DIVIDEND INVESTMENT GROUP INC, ARIZONA CITY UNIT 14 LOT 204	44.05	118.12	162.17	*	7595	511-61-25609	DIVIDEND INVESTMENT GROUP INC, ARIZONA CITY UNIT 14 LOT 256	44.05	60.96	105.01	*
7551	511-61-20501	DIVIDEND INVESTMENT GROUP INC, ARIZONA CITY UNIT 14 LOT 205	44.05	118.12	162.17	*	7596	511-61-25807	DIVIDEND INVESTMENT GROUP INC, ARIZONA CITY UNIT 14 LOT 258	54.05	0.00	54.05	*
7552	511-61-20600	DIVIDEND INVESTMENT GROUP INC, ARIZONA CITY UNIT 14 LOT 206	44.05	118.12	162.17	*	7597	511-61-25906	DIVIDEND INVESTMENT GROUP INC, ARIZONA CITY UNIT 14 LOT 259	54.05	0.00	54.05	*
7553	511-61-20709	DIVIDEND INVESTMENT GROUP INC, ARIZONA CITY UNIT 14 LOT 207	44.05	118.12	162.17	*	7598	511-61-26102	DIVIDEND INVESTMENT GROUP INC, ARIZONA CITY UNIT 14 LOT 261	54.05	0.00	54.05	*
7554	511-61-20808	DIVIDEND INVESTMENT GROUP INC, ARIZONA CITY UNIT 14 LOT 208	44.05	118.12	162.17	*	7599	511-61-26201	JVC MARKETING & INVESTMENTS GROUP LLC, ARIZONA CITY UNIT 14 LOT 262	44.05	60.96	105.01	*
7555	511-61-20907	DIVIDEND INVESTMENT GROUP INC, ARIZONA CITY UNIT 14 LOT 209	44.05	60.96	105.01	*	7600	511-61-26409	DIVIDEND INVESTMENT GROUP INC, ARIZONA CITY UNIT 14 LOT 264	54.05	0.00	54.05	*
7556	511-61-21004	DIVIDEND INVESTMENT GROUP INC, ARIZONA CITY UNIT 14 LOT 210	44.05	118.12	162.17	*	7601	511-61-26508	DIVIDEND INVESTMENT GROUP INC, ARIZONA CITY UNIT 14 LOT 265	54.05	0.00	54.05	*
7557	511-61-21103	DIVIDEND INVESTMENT GROUP INC, ARIZONA CITY UNIT 14 LOT 211	44.05	118.12	162.17	*	7602	511-61-26607	HANINI ENTERPRISE LLC, ARIZONA CITY UNIT 14 LOT 266	54.05	0.00	54.05	
7558	511-61-21202	DIVIDEND INVESTMENT GROUP INC, ARIZONA CITY UNIT 14 LOT 212	44.05	118.12	162.17	*	7603	511-61-26706	DIVIDEND INVESTMENT GROUP INC, ARIZONA CITY UNIT 14 LOT 267	54.05	0.00	54.05	*
7559	511-61-21301	DIVIDEND INVESTMENT GROUP INC, ARIZONA CITY UNIT 14 LOT 213	44.05	118.12	162.17	*	7604	511-61-30302	DIVIDEND INVESTMENT GROUP INC, ARIZONA CITY UNIT 14 LOT 303	44.05	118.12	162.17	*
7560	511-61-21400	DIVIDEND INVESTMENT GROUP INC, ARIZONA CITY UNIT 14 LOT 214	44.05	118.12	162.17	*	7605	511-61-30609	JOHNSON MATT, ARIZONA CITY UNIT 14 LOT 306	44.05	60.96	105.01	*
7561	511-61-21509	DIVIDEND INVESTMENT GROUP INC, ARIZONA CITY UNIT 14 LOT 215	44.05	118.12	162.17	*	7606	511-61-30906	DIVIDEND INVESTMENT GROUP INC, ARIZONA CITY UNIT 14 LOT 309	44.05	118.12	162.17	*
7562	511-61-21608	DIVIDEND INVESTMENT GROUP INC, ARIZONA CITY UNIT 14 LOT 216	44.05	118.12	162.17	*	7607	511-61-31300	DIVIDEND INVESTMENT GROUP INC, ARIZONA CITY UNIT 14 LOT 313	44.05	118.12	162.17	*
7563	511-61-21707	GOERTZ ALBERT H & ROSELLA, ARIZONA CITY UNIT 14 LOT 217	44.05	1,701.00	1,745.05	*	7608	511-61-31805	TAYLOR OMAN S, ARIZONA CITY UNIT 14 LOT 318	44.05	60.96	105.01	*
7564	511-61-21806	DIVIDEND INVESTMENT GROUP INC, ARIZONA CITY UNIT 14 LOT 218	44.05	60.96	105.01		7609	511-61-31904	DIVIDEND INVESTMENT GROUP INC, ARIZONA CITY UNIT 14 LOT 319	44.05	118.12	162.17	*
7565	511-61-21905	DIVIDEND INVESTMENT GROUP INC, ARIZONA CITY UNIT 14 LOT 219	44.05	118.12	162.17	*	7610	511-61-35806	DIVIDEND INVESTMENT GROUP INC, ARIZONA CITY UNIT 14 LOT 358	44.05	118.12	162.17	*
7566	511-61-22002	DIVIDEND INVESTMENT GROUP INC, ARIZONA CITY UNIT 14 LOT 220	44.05	118.12	162.17	*	7611	511-61-35905	DIVIDEND INVESTMENT GROUP INC, ARIZONA CITY UNIT 14 LOT 359	44.05	118.12	162.17	*
7567	511-61-22101	DIVIDEND INVESTMENT GROUP INC, ARIZONA CITY UNIT 14 LOT 221	44.05	118.12	162.17	*	7612	511-61-36101	DIVIDEND INVESTMENT GROUP INC, ARIZONA CITY UNIT 14 LOT 361	44.05	118.12	162.17	*
7568	511-61-22200	DIVIDEND INVESTMENT GROUP INC, ARIZONA CITY UNIT 14 LOT 222	44.05	118.12	162.17	*	7613	511-61-36200	DIVIDEND INVESTMENT GROUP INC, ARIZONA CITY UNIT 14 LOT 362	44.05	118.12	162.17	*
7569	511-61-22309	DIVIDEND INVESTMENT GROUP INC, ARIZONA CITY UNIT 14 LOT 223	44.05	118.12	162.17	*	7614	511-61-36309	DIVIDEND INVESTMENT GROUP INC, ARIZONA CITY UNIT 14 LOT 363	44.05	118.12	162.17	*
7570	511-61-22408	DIVIDEND INVESTMENT GROUP INC, ARIZONA CITY UNIT 14 LOT 224	44.05	118.12	162.17	*	7615	511-61-36408	DIVIDEND INVESTMENT GROUP INC, ARIZONA CITY UNIT 14 LOT 364	44.05	118.12	162.17	*
7571	511-61-22507	DIVIDEND INVESTMENT GROUP INC, ARIZONA CITY UNIT 14 LOT 225	44.05	118.12	162.17	*	7616	511-61-36606	DIVIDEND INVESTMENT GROUP INC, ARIZONA CITY UNIT 14 LOT 366	44.05	118.12	162.17	*
7572	511-61-22606	DIVIDEND INVESTMENT GROUP INC, ARIZONA CITY UNIT 14 LOT 226	44.05	118.12	162.17	*	7617	511-61-36705	DIVIDEND INVESTMENT GROUP INC, ARIZONA CITY UNIT 14 LOT 367	44.05	118.12	162.17	*
7573	511-61-22903	DIVIDEND INVESTMENT GROUP INC, ARIZONA CITY UNIT 14 LOT 229	44.05	118.12	162.17	*	7618	511-61-36804	DIVIDEND INVESTMENT GROUP INC, ARIZONA CITY UNIT 14 LOT 368	44.05	118.12	162.17	*
7574	511-61-23000	DIVIDEND INVESTMENT GROUP INC, ARIZONA CITY UNIT 14 LOT 230	44.05	118.12	162.17	*	7619	511-61-36903	GOODRUM WILLIE & JENIFER S, ARIZONA CITY UNIT 14 LOT 369	54.05	0.00	54.05	
7575	511-61-23109	DIVIDEND INVESTMENT GROUP INC, ARIZONA CITY UNIT 14 LOT 231	44.05	118.12	162.17	*	7620	511-61-37000	DIVIDEND INVESTMENT GROUP INC, ARIZONA CITY UNIT 14 LOT 370	44.05	118.12	162.17	*
7576	511-61-23307	DIVIDEND INVESTMENT GROUP INC, ARIZONA CITY UNIT 14 LOT 233	44.05	118.12	162.17	*	7621	511-61-37109	HANINI ENTERPRISE LLC, ARIZONA CITY UNIT 14 LOT 371	54.05	0.00	54.05	
7577	511-61-23406	DIVIDEND INVESTMENT GROUP INC, ARIZONA CITY UNIT 14 LOT 234	44.05	118.12	162.17	*	7622	511-61-37208	DIVIDEND INVESTMENT GROUP INC, ARIZONA CITY UNIT 14 LOT 372	44.05	118.12	162.17	*
7578	511-61-23505	DIVIDEND INVESTMENT GROUP INC, ARIZONA CITY UNIT 14 LOT 235	44.05	118.12	162.17	*	7623	511-61-37307	HANINI ENTERPRISE LLC, ARIZONA CITY UNIT 14 LOT 373	54.05	0.00	54.05	
7579	511-61-23604	DIVIDEND INVESTMENT GROUP INC, ARIZONA CITY UNIT 14 LOT 236	44.05	118.12	162.17	*	7624	511-61-37406	DIVIDEND INVESTMENT GROUP INC, ARIZONA CITY UNIT 14 LOT 374	44.05	118.12	162.17	*
7580	511-61-23703	DIVIDEND INVESTMENT GROUP INC, ARIZONA CITY UNIT 14 LOT 237	44.05	118.12	162.17	*	7625	511-61-37505	DIVIDEND INVESTMENT GROUP INC, ARIZONA CITY UNIT 14 LOT 375	44.05	118.12	162.17	*
7581	511-61-23901	DIVIDEND INVESTMENT GROUP INC, ARIZONA CITY UNIT 14 LOT 239	44.05	118.12	162.17	*	7626	511-61-37604	DIVIDEND INVESTMENT GROUP INC, ARIZONA CITY UNIT 14 LOT 376	44.05	118.12	162.17	*
7582	511-61-24008	PACIFIC AZ REALTY INC PROFIT SHARING PLA, ARIZONA CITY UNIT 14 LOT 240	44.05	118.12	162.17	*	7627	511-61-37703	DIVIDEND INVESTMENT GROUP INC, ARIZONA CITY UNIT 14 LOT 377	44.05	118.12	162.17	*
7583	511-61-24107	DIVIDEND INVESTMENT GROUP INC, ARIZONA CITY UNIT 14 LOT 241	44.05	118.12	162.17	*	7628	511-61-37802	DIVIDEND INVESTMENT GROUP INC, ARIZONA CITY UNIT 14 LOT 378	44.05	118.12	162.17	*
7584	511-61-24206	DIVIDEND INVESTMENT GROUP INC, ARIZONA CITY UNIT 14 LOT 242	44.05	118.12	162.17	*	7629	511-61-37901	DIVIDEND INVESTMENT GROUP INC, ARIZONA CITY UNIT 14 LOT 379	44.05	118.12	162.17	*
7585	511-61-24305	DIVIDEND INVESTMENT GROUP INC, ARIZONA CITY UNIT 14 LOT 243	44.05	60.96	105.01	*	7630	511-61-38008	DIVIDEND INVESTMENT GROUP INC, ARIZONA CITY UNIT 14 LOT 380	44.05	118.12	162.17	*
7586	511-61-24404	DIVIDEND INVESTMENT GROUP INC, ARIZONA CITY UNIT 14 LOT 244	44.05	118.12	162.17	*	7631	511-61-38107	DIVIDEND INVESTMENT GROUP INC, ARIZONA CITY UNIT 14 LOT 381	44.05	118.12	162.17	*
7587	511-61-24503	DIVIDEND INVESTMENT GROUP INC, ARIZONA CITY UNIT 14 LOT 245	44.05	118.12	162.17	*	7632	511-61-38404	DIVIDEND INVESTMENT GROUP INC, ARIZONA CITY UNIT 14 LOT 384	44.05	118.12	162.17	*
7588	511-61-24602	DIVIDEND INVESTMENT GROUP INC, ARIZONA CITY UNIT 14 LOT 246	44.05	118.12	162.17	*	7633	511-61-38503	DIVIDEND INVESTMENT GROUP INC, ARIZONA CITY UNIT 14 LOT 385	44.05	118.12	162.17	*
7589	511-61-24701	DIVIDEND INVESTMENT GROUP INC, ARIZONA CITY UNIT 14 LOT 247	44.05	118.12	162.17	*	7634	511-61-38602	DIVIDEND INVESTMENT GROUP INC, ARIZONA CITY UNIT 14 LOT 386	44.05	118.12	162.17	*
7590	511-61-25005	DIVIDEND INVESTMENT GROUP INC, ARIZONA CITY UNIT 14 LOT 250	54.05	0.00	54.05	*	7635	511-61-38701	DIVIDEND INVESTMENT GROUP INC, ARIZONA CITY UNIT 14 LOT 387	44.05	118.12	162.17	*
							7636	511-61-39006	DIVIDEND INVESTMENT GROUP INC, ARIZONA CITY UNIT 14 LOT 390	44.05	118.12	162.17	*
							7637	511-61-39105	DIVIDEND INVESTMENT GROUP INC, ARIZONA CITY UNIT 14 LOT 391	44.05	118.12	162.17	*

B = PARCEL IN BANKRUPTCY NOT ELIGIBLE FOR SALE \* = PRIOR PURCHASED CERTIFICATES MAY EXIST ON THIS PARCEL

S = PRIOR YEAR AMOUNT INCLUDES DELINQUENT TAXES INVOLVING SPLITS



Public Notice

Public Notice

Public Notice

Public Notice

Public Notice

Public Notice

Table with 5 columns: Item #, Parcel #, Name & Legal Description, 2016 Amount, Prior Years, Sale Amount. Contains public notice data for items 7770 through 7841.

Table with 5 columns: Item #, Parcel #, Name & Legal Description, 2016 Amount, Prior Years, Sale Amount. Contains public notice data for items 7842 through 7906.

B = PARCEL IN BANKRUPTCY NOT ELIGIBLE FOR SALE \* = PRIOR PURCHASED CERTIFICATES MAY EXIST ON THIS PARCEL

S = PRIOR YEAR AMOUNT INCLUDES DELINQUENT TAXES INVOLVING SPLITS

**Public Notice**

**Public Notice**

**Public Notice**

**Public Notice**

**Public Notice**

**Public Notice**

Item #	Parcel #	Name & Legal Description	2016 Amount	Prior Years	Sale Amount
7907	511-62-07100	ONECAP MORTGAGE, ARIZONA CITY UNIT 14 LOT 721	44.05	182.53	226.58 *
7908	511-62-07209	ONECAP MORTGAGE, ARIZONA CITY UNIT 14 LOT 722	44.05	182.53	226.58 *
7909	511-62-07308	ONECAP MORTGAGE, ARIZONA CITY UNIT 14 LOT 723	44.05	182.53	226.58 *
7910	511-62-07407	ONECAP MORTGAGE, ARIZONA CITY UNIT 14 LOT 724	44.05	182.53	226.58 *
7911	511-62-07506	ONECAP MORTGAGE, ARIZONA CITY UNIT 14 LOT 725	44.05	182.53	226.58 *
7912	511-62-07605	ONECAP MORTGAGE, ARIZONA CITY UNIT 14 LOT 726	44.05	182.53	226.58 *
7913	511-62-07704	ONECAP MORTGAGE, ARIZONA CITY UNIT 14 LOT 727	44.05	182.53	226.58 *
7914	511-62-07902	ONECAP MORTGAGE, ARIZONA CITY UNIT 14 LOT 729	44.05	182.53	226.58 *
7915	511-62-08009	ONECAP MORTGAGE, ARIZONA CITY UNIT 14 LOT 730	44.05	182.53	226.58 *
7916	511-62-08108	ONECAP MORTGAGE, ARIZONA CITY UNIT 14 LOT 731	44.05	182.53	226.58 *
7917	511-62-08207	ONECAP MORTGAGE, ARIZONA CITY UNIT 14 LOT 732	44.05	182.53	226.58 *
7918	511-62-08306	ONECAP MORTGAGE, ARIZONA CITY UNIT 14 LOT 733	44.05	182.53	226.58 *
7919	511-62-08405	ONECAP MORTGAGE, ARIZONA CITY UNIT 14 LOT 734	44.05	182.53	226.58 *
7920	511-62-08504	ONECAP MORTGAGE, ARIZONA CITY UNIT 14 LOT 735	44.05	182.53	226.58 *
7921	511-62-08603	ONECAP MORTGAGE, ARIZONA CITY UNIT 14 LOT 736	44.05	182.53	226.58 *
7922	511-62-08702	ONECAP MORTGAGE, ARIZONA CITY UNIT 14 LOT 737	44.05	182.53	226.58 *
7923	511-62-08801	ONECAP MORTGAGE, ARIZONA CITY UNIT 14 LOT 738	44.05	182.53	226.58 *
7924	511-62-08900	ONECAP MORTGAGE, ARIZONA CITY UNIT 14 LOT 739	44.05	182.53	226.58 *
7925	511-62-09106	ONECAP MORTGAGE, ARIZONA CITY UNIT 14 LOT 741	44.05	182.53	226.58 *
7926	511-62-09205	ONECAP MORTGAGE, ARIZONA CITY UNIT 14 LOT 742	44.05	182.53	226.58 *
7927	511-62-09304	ONECAP MORTGAGE, ARIZONA CITY UNIT 14 LOT 743	44.05	182.53	226.58 *
7928	511-62-09403	ONECAP MORTGAGE, ARIZONA CITY UNIT 14 LOT 744	44.05	182.53	226.58 *
7929	511-62-09502	ONECAP MORTGAGE, ARIZONA CITY UNIT 14 LOT 745	44.05	182.53	226.58 *
7930	511-62-09601	ONECAP MORTGAGE, ARIZONA CITY UNIT 14 LOT 746	44.05	182.53	226.58 *
7931	511-62-09700	ONECAP MORTGAGE, ARIZONA CITY UNIT 14 LOT 747	44.05	182.53	226.58 *
7932	511-62-09809	ONECAP MORTGAGE, ARIZONA CITY UNIT 14 LOT 748	44.05	182.53	226.58 *
7933	511-62-09908	ONECAP MORTGAGE, ARIZONA CITY UNIT 14 LOT 749	44.05	182.53	226.58 *
7934	511-62-10005	ONECAP MORTGAGE, ARIZONA CITY UNIT 14 LOT 750	44.05	182.53	226.58 *
7935	511-62-10203	LIVE OAK RANCH LLC, ARIZONA CITY UNIT 14 LOT 752	44.05	60.96	105.01 *
7936	511-62-10401	DIVIDEND INVESTMENT GROUP INC, ARIZONA CITY UNIT 14 LOT 754	44.05	118.12	162.17 *
7937	511-62-10500	DIVIDEND INVESTMENT GROUP INC, ARIZONA CITY UNIT 14 LOT 755	44.05	118.12	162.17 *
7938	511-62-10609	DIVIDEND INVESTMENT GROUP INC, ARIZONA CITY UNIT 14 LOT 756	44.05	118.12	162.17 *
7939	511-62-10906	DIVIDEND INVESTMENT GROUP INC, ARIZONA CITY UNIT 14 LOT 759	44.05	118.12	162.17 *
7940	511-62-11003	DIVIDEND INVESTMENT GROUP INC, ARIZONA CITY UNIT 14 LOT 760	44.05	118.12	162.17 *
7941	511-62-11102	DIVIDEND INVESTMENT GROUP INC, ARIZONA CITY UNIT 14 LOT 761	44.05	118.12	162.17 *
7942	511-62-11201	DIVIDEND INVESTMENT GROUP INC, ARIZONA CITY UNIT 14 LOT 762	44.05	118.12	162.17 *
7943	511-62-11300	DIVIDEND INVESTMENT GROUP INC, ARIZONA CITY UNIT 14 LOT 763	44.05	118.12	162.17 *
7944	511-62-11409	DIVIDEND INVESTMENT GROUP INC, ARIZONA CITY UNIT 14 LOT 764	44.05	118.12	162.17 *
7945	511-62-11607	DIVIDEND INVESTMENT GROUP INC, ARIZONA CITY UNIT 14 LOT 766	44.05	118.12	162.17 *
7946	511-62-11706	DIVIDEND INVESTMENT GROUP INC, ARIZONA CITY UNIT 14 LOT 767	44.05	118.12	162.17 *
7947	511-62-11805	DIVIDEND INVESTMENT GROUP INC, ARIZONA CITY UNIT 14 LOT 768	44.05	118.12	162.17 *
7948	511-62-11904	DIVIDEND INVESTMENT GROUP INC, ARIZONA CITY UNIT 14 LOT 769	54.05	0.00	54.05 *
7949	511-62-12001	DIVIDEND INVESTMENT GROUP INC, ARIZONA CITY UNIT 14 LOT 770	44.05	118.12	162.17 *
7950	511-62-12100	DIVIDEND INVESTMENT GROUP INC, ARIZONA CITY UNIT 14 LOT 771	44.05	118.12	162.17 *
7951	511-62-12209	DIVIDEND INVESTMENT GROUP INC, ARIZONA CITY UNIT 14 LOT 772	44.05	118.12	162.17 *
7952	511-62-12308	DIVIDEND INVESTMENT GROUP INC, ARIZONA CITY UNIT 14 LOT 773	44.05	118.12	162.17 *
7953	511-62-12407	DIVIDEND INVESTMENT GROUP INC, ARIZONA CITY UNIT 14 LOT 774	44.05	118.12	162.17 *
7954	511-62-12803	GARNER JACK C & PAULINE M, ARIZONA CITY UNIT 14 LOT 778	44.05	1,609.80	1,653.85 *
7955	511-62-12902	DIVIDEND INVESTMENT GROUP INC, ARIZONA CITY UNIT 14 LOT 779	44.05	118.12	162.17 *
7956	511-62-13207	DIVIDEND INVESTMENT GROUP INC, ARIZONA CITY UNIT 14 LOT 782	44.05	118.12	162.17 *
7957	511-62-13306	DIVIDEND INVESTMENT GROUP INC, ARIZONA CITY UNIT 14 LOT 783	44.05	118.12	162.17 *
7958	511-62-13405	BUTLER SHERROL L, ARIZONA CITY UNIT 14 LOT 784	44.05	60.96	105.01 *
7959	511-62-13603	DIVIDEND INVESTMENT GROUP INC, ARIZONA CITY UNIT 14 LOT 786	44.05	118.12	162.17 *
7960	511-62-13702	MID-ARIZONA PROPERTIES LLC, ARIZONA CITY UNIT 14 LOT 787	44.05	60.96	105.01 *
7961	511-62-13801	DIVIDEND INVESTMENT GROUP INC, ARIZONA CITY UNIT 14 LOT 788	44.05	118.12	162.17 *
7962	511-62-14205	MORRAN TYLER DUFFERIN, ARIZONA CITY UNIT 14 LOT 792	44.05	60.96	105.01 *
7963	511-62-14403	DIVIDEND INVESTMENT GROUP INC, ARIZONA CITY UNIT 14 LOT 794	44.05	118.12	162.17 *
7964	511-62-14502	DIVIDEND INVESTMENT GROUP INC, ARIZONA CITY UNIT 14 LOT 795	44.05	118.12	162.17 *
7965	511-62-14601	DIVIDEND INVESTMENT GROUP INC, ARIZONA CITY UNIT 14 LOT 796	44.05	118.12	162.17 *

Item #	Parcel #	Name & Legal Description	2016 Amount	Prior Years	Sale Amount
7966	511-62-15202	DIVIDEND INVESTMENT GROUP INC, ARIZONA CITY UNIT 14 LOT 802	44.05	118.12	162.17 *
7967	511-62-15301	DIVIDEND INVESTMENT GROUP INC, ARIZONA CITY UNIT 14 LOT 803	44.05	118.12	162.17 *
7968	511-62-15400	DIVIDEND INVESTMENT GROUP INC, ARIZONA CITY UNIT 14 LOT 804	44.05	118.12	162.17 *
7969	511-62-15509	DIVIDEND INVESTMENT GROUP INC, ARIZONA CITY UNIT 14 LOT 805	44.05	118.12	162.17 *
7970	511-62-15905	DIVIDEND INVESTMENT GROUP INC, ARIZONA CITY UNIT 14 LOT 809	44.05	118.12	162.17 *
7971	511-62-16002	DIVIDEND INVESTMENT GROUP INC, ARIZONA CITY UNIT 14 LOT 810	44.05	118.12	162.17 *
7972	511-62-16408	PACIFIC AZ REALTY INC PROFIT SHARING PLA, ARIZONA CITY UNIT 14 LOT 814	44.05	118.12	162.17 *
7973	511-62-16507	DIVIDEND INVESTMENT GROUP INC, ARIZONA CITY UNIT 14 LOT 815	44.05	118.12	162.17 *
7974	511-62-16606	MID-ARIZONA PROPERTIES LLC, ARIZONA CITY UNIT 14 LOT 816	44.05	60.96	105.01 *
7975	511-62-16705	DIVIDEND INVESTMENT GROUP INC, ARIZONA CITY UNIT 14 LOT 817	44.05	118.12	162.17 *
7976	511-62-16804	PACIFIC AZ REALTY INC PROFIT SHARING PLA, ARIZONA CITY UNIT 14 LOT 818	44.05	118.12	162.17 *
7977	511-62-16903	HANINI ENTERPRISE LLC, ARIZONA CITY UNIT 14 LOT 819	54.05	0.00	54.05
7978	511-62-17000	HANINI ENTERPRISE LLC, ARIZONA CITY UNIT 14 LOT 820	54.05	0.00	54.05
7979	511-62-17109	DIVIDEND INVESTMENT GROUP INC, ARIZONA CITY UNIT 14 LOT 821	44.05	118.12	162.17 *
7980	511-62-17604	DIVIDEND INVESTMENT GROUP INC, ARIZONA CITY UNIT 14 LOT 826	54.05	0.00	54.05 *
7981	511-62-17802	DIVIDEND INVESTMENT GROUP INC, ARIZONA CITY UNIT 14 LOT 828	54.05	0.00	54.05 *
7982	511-62-17901	HANINI ENTERPRISE LLC, ARIZONA CITY UNIT 14 LOT 829	54.05	0.00	54.05
7983	511-62-18107	DIVIDEND INVESTMENT GROUP INC, ARIZONA CITY UNIT 14 LOT 831	54.05	0.00	54.05 *
7984	511-62-18206	DIVIDEND INVESTMENT GROUP INC, ARIZONA CITY UNIT 14 LOT 832	54.05	0.00	54.05 *
7985	511-62-18305	DIVIDEND INVESTMENT GROUP INC, ARIZONA CITY UNIT 14 LOT 833	54.05	0.00	54.05 *
7986	511-62-18503	DIVIDEND INVESTMENT GROUP INC, ARIZONA CITY UNIT 14 LOT 835	54.05	0.00	54.05 *
7987	511-62-18602	DIVIDEND INVESTMENT GROUP INC, ARIZONA CITY UNIT 14 LOT 959	54.05	0.00	54.05 *
7988	511-62-18800	DIVIDEND INVESTMENT GROUP INC, ARIZONA CITY UNIT 14 LOT 961	54.05	0.00	54.05 *
7989	511-62-18909	DIVIDEND INVESTMENT GROUP INC, ARIZONA CITY UNIT 14 LOT 962	54.05	0.00	54.05 *
7990	511-62-19006	DIVIDEND INVESTMENT GROUP INC, ARIZONA CITY UNIT 14 LOT 963	44.05	118.12	162.17 *
7991	511-62-19105	DIVIDEND INVESTMENT GROUP INC, ARIZONA CITY UNIT 14 LOT 964	54.05	0.00	54.05 *
7992	511-62-19204	DIVIDEND INVESTMENT GROUP INC, ARIZONA CITY UNIT 14 LOT 965	44.05	60.96	105.01 *
7993	511-62-19907	DIVIDEND INVESTMENT GROUP INC, ARIZONA CITY UNIT 14 LOT 972	44.05	118.12	162.17 *
7994	511-62-20004	DIVIDEND INVESTMENT GROUP INC, ARIZONA CITY UNIT 14 LOT 973	44.05	118.12	162.17 *
7995	511-62-20103	DIVIDEND INVESTMENT GROUP INC, ARIZONA CITY UNIT 14 LOT 974	44.05	118.12	162.17 *
7996	511-62-20202	JOHNSON MATT, ARIZONA CITY UNIT 14 LOT 975	44.05	60.96	105.01 *
7997	511-62-20905	DIVIDEND INVESTMENT GROUP INC, ARIZONA CITY UNIT 14 LOT 982	44.05	118.12	162.17 *
7998	511-62-21200	PHINNEY GLADYS V & WILLIAM H, ARIZONA CITY UNIT 14 LOT 985	44.05	60.96	105.01 *
7999	511-62-21309	DIVIDEND INVESTMENT GROUP INC, ARIZONA CITY UNIT 14 LOT 986	44.05	118.12	162.17 *
8000	511-62-21507	DIVIDEND INVESTMENT GROUP INC, ARIZONA CITY UNIT 14 LOT 988	44.05	118.12	162.17 *
8001	511-62-21606	DIVIDEND INVESTMENT GROUP INC, ARIZONA CITY UNIT 14 LOT 989	44.05	118.12	162.17 *
8002	511-62-22000	DIVIDEND INVESTMENT GROUP INC, ARIZONA CITY UNIT 14 LOT 993	44.05	118.12	162.17 *
8003	511-62-22208	DIVIDEND INVESTMENT GROUP INC, ARIZONA CITY UNIT 14 LOT 995	44.05	118.12	162.17 *
8004	511-62-22406	DIVIDEND INVESTMENT GROUP INC, ARIZONA CITY UNIT 14 LOT 997	44.05	118.12	162.17 *
8005	511-62-22604	DIVIDEND INVESTMENT GROUP INC, ARIZONA CITY UNIT 14 LOT 999	44.05	118.12	162.17 *
8006	511-62-22703	JOHNSON MATT, ARIZONA CITY UNIT 14 LOT 1000	44.05	60.96	105.01 *
8007	511-62-22802	DIVIDEND INVESTMENT GROUP INC, ARIZONA CITY UNIT 14 LOT 1001	44.05	118.12	162.17 *
8008	511-62-22901	DIVIDEND INVESTMENT GROUP INC, ARIZONA CITY UNIT 14 LOT 1002	44.05	118.12	162.17 *
8009	511-62-23008	DIVIDEND INVESTMENT GROUP INC, ARIZONA CITY UNIT 14 LOT 1003	44.05	118.12	162.17 *
8010	511-62-23206	RAMOS EDI JANITH, ARIZONA CITY UNIT 14 LOT 1005	54.05	0.00	54.05
8011	511-62-23305	DIVIDEND INVESTMENT GROUP INC, ARIZONA CITY UNIT 14 LOT 1006	44.05	118.12	162.17 *
8012	511-62-23404	DIVIDEND INVESTMENT GROUP INC, ARIZONA CITY UNIT 14 LOT 1007	44.05	118.12	162.17 *
8013	511-62-23503	MID-ARIZONA PROPERTIES LLC, ARIZONA CITY UNIT 14 LOT 1008	44.05	60.96	105.01 *

B = PARCEL IN BANKRUPTCY NOT ELIGIBLE FOR SALE \* = PRIOR PURCHASED CERTIFICATES MAY EXIST ON THIS PARCEL

S = PRIOR YEAR AMOUNT INCLUDES DELINQUENT TAXES INVOLVING SPLITS

Public Notice			Public Notice			Public Notice			Public Notice			Public Notice			Public Notice		
Item #	Parcel #	Name & Legal Description	2016 Amount	Prior Years	Sale Amount	Item #	Parcel #	Name & Legal Description	2016 Amount	Prior Years	Sale Amount	Item #	Parcel #	Name & Legal Description	2016 Amount	Prior Years	Sale Amount
8014	511-62-23602	DIVIDEND INVESTMENT GROUP INC, ARIZONA CITY UNIT 14 LOT 1009	44.05	118.12	162.17 *	8063	511-62-30904	DIVIDEND INVESTMENT GROUP INC, ARIZONA CITY UNIT 14 LOT 1082	44.05	118.12	162.17 *	8064	511-62-31001	DIVIDEND INVESTMENT GROUP INC, ARIZONA CITY UNIT 14 LOT 1083	44.05	118.12	162.17 *
8015	511-62-23800	MID-ARIZONA PROPERTIES LLC, ARIZONA CITY UNIT 14 LOT 1011	44.05	60.96	105.01 *	8065	511-62-31100	DIVIDEND INVESTMENT GROUP INC, ARIZONA CITY UNIT 14 LOT 1084	44.05	118.12	162.17 *	8066	511-62-31209	DIVIDEND INVESTMENT GROUP INC, ARIZONA CITY UNIT 14 LOT 1085	44.05	118.12	162.17 *
8016	511-62-23909	DIVIDEND INVESTMENT GROUP INC, ARIZONA CITY UNIT 14 LOT 1012	44.05	118.12	162.17 *	8067	511-62-31605	DIVIDEND INVESTMENT GROUP INC, ARIZONA CITY UNIT 14 LOT 1089	44.05	118.12	162.17 *	8068	511-62-31704	DIVIDEND INVESTMENT GROUP INC, ARIZONA CITY UNIT 14 LOT 1090	44.05	118.12	162.17 *
8017	511-62-24105	DIVIDEND INVESTMENT GROUP INC, ARIZONA CITY UNIT 14 LOT 1014	44.05	118.12	162.17 *	8069	511-62-31803	DIVIDEND INVESTMENT GROUP INC, ARIZONA CITY UNIT 14 LOT 1091	44.05	118.12	162.17 *	8070	511-62-31902	DIVIDEND INVESTMENT GROUP INC, ARIZONA CITY UNIT 14 LOT 1092	44.05	118.12	162.17 *
8018	511-62-24204	DIVIDEND INVESTMENT GROUP INC, ARIZONA CITY UNIT 14 LOT 1015	44.05	118.12	162.17 *	8071	511-62-32009	DIVIDEND INVESTMENT GROUP INC, ARIZONA CITY UNIT 14 LOT 1093	44.05	118.12	162.17 *	8072	511-62-32108	KOSSMAN HARVEY E & SANDRA L, ARIZONA CITY UNIT 14 LOT 1094	44.05	60.96	105.01 *
8019	511-62-24303	DIVIDEND INVESTMENT GROUP INC, ARIZONA CITY UNIT 14 LOT 1016	44.05	118.12	162.17 *	8073	511-62-32207	KOSSMAN HARVEY E & SANDRA L, ARIZONA CITY UNIT 14 LOT 1095	44.05	60.96	105.01 *	8074	511-62-32306	DIVIDEND INVESTMENT GROUP INC, ARIZONA CITY UNIT 14 LOT 1096	44.05	118.12	162.17 *
8020	511-62-24402	MID-ARIZONA PROPERTIES LLC, ARIZONA CITY UNIT 14 LOT 1017	44.05	60.96	105.01 *	8075	511-62-32504	DIVIDEND INVESTMENT GROUP INC, ARIZONA CITY UNIT 14 LOT 1098	44.05	118.12	162.17 *	8076	511-62-32702	DIVIDEND INVESTMENT GROUP INC, ARIZONA CITY UNIT 14 LOT 1100	44.05	118.12	162.17 *
8021	511-62-24501	DIVIDEND INVESTMENT GROUP INC, ARIZONA CITY UNIT 14 LOT 1018	44.05	118.12	162.17 *	8077	511-62-32801	DIVIDEND INVESTMENT GROUP INC, ARIZONA CITY UNIT 14 LOT 1101	44.05	118.12	162.17 *	8078	511-62-33205	DIVIDEND INVESTMENT GROUP INC, ARIZONA CITY UNIT 14 LOT 1105	44.05	118.12	162.17 *
8022	511-62-25409	DIVIDEND INVESTMENT GROUP INC, ARIZONA CITY UNIT 14 LOT 1027	44.05	118.12	162.17 *	8079	511-62-33304	DIVIDEND INVESTMENT GROUP INC, ARIZONA CITY UNIT 14 LOT 1106	44.05	118.12	162.17 *	8080	511-62-33403	DIVIDEND INVESTMENT GROUP INC, ARIZONA CITY UNIT 14 LOT 1107	44.05	118.12	162.17 *
8023	511-62-25508	DIVIDEND INVESTMENT GROUP INC, ARIZONA CITY UNIT 14 LOT 1028	44.05	118.12	162.17 *	8081	511-62-33502	DIVIDEND INVESTMENT GROUP INC, ARIZONA CITY UNIT 14 LOT 1108	44.05	118.12	162.17 *	8082	511-62-33601	DIVIDEND INVESTMENT GROUP INC, ARIZONA CITY UNIT 14 LOT 1109	44.05	118.12	162.17 *
8024	511-62-25607	DIVIDEND INVESTMENT GROUP INC, ARIZONA CITY UNIT 14 LOT 1029	44.05	118.12	162.17 *	8083	511-62-33700	DIVIDEND INVESTMENT GROUP INC, ARIZONA CITY UNIT 14 LOT 1110	44.05	118.12	162.17 *	8084	511-62-33809	DIVIDEND INVESTMENT GROUP INC, ARIZONA CITY UNIT 14 LOT 1111	44.05	118.12	162.17 *
8025	511-62-25706	DIVIDEND INVESTMENT GROUP INC, ARIZONA CITY UNIT 14 LOT 1030	44.05	60.96	105.01 *	8085	511-62-33908	MID-ARIZONA PROPERTIES LLC, ARIZONA CITY UNIT 14 LOT 1112	44.05	60.96	105.01 *	8086	511-62-34104	DIVIDEND INVESTMENT GROUP INC, ARIZONA CITY UNIT 14 LOT 1114	44.05	118.12	162.17 *
8026	511-62-25805	DIVIDEND INVESTMENT GROUP INC, ARIZONA CITY UNIT 14 LOT 1031	44.05	118.12	162.17 *	8087	511-62-34203	DIVIDEND INVESTMENT GROUP INC, ARIZONA CITY UNIT 14 LOT 1115	44.05	118.12	162.17 *	8088	511-62-34500	MID-ARIZONA PROPERTIES LLC, ARIZONA CITY UNIT 14 LOT 1118	44.05	118.12	162.17 *
8027	511-62-25904	DIVIDEND INVESTMENT GROUP INC, ARIZONA CITY UNIT 14 LOT 1032	44.05	118.12	162.17 *	8089	511-62-34609	DIVIDEND INVESTMENT GROUP INC, ARIZONA CITY UNIT 14 LOT 1119	44.05	118.12	162.17 *	8090	511-62-34708	PACIFIC AZ REALTY INC PROFIT SHARING PLA, ARIZONA CITY UNIT 14 LOT 1120	44.05	118.12	162.17 *
8028	511-62-26001	DIVIDEND INVESTMENT GROUP INC, ARIZONA CITY UNIT 14 LOT 1033	44.05	118.12	162.17 *	8091	511-62-34807	PACIFIC AZ REALTY INC PROFIT SHARING PLA, ARIZONA CITY UNIT 14 LOT 1121	44.05	118.12	162.17 *	8092	511-62-34906	PACIFIC AZ REALTY INC PROFIT SHARING PLA, ARIZONA CITY UNIT 14 LOT 1122	44.05	118.12	162.17 *
8029	511-62-26100	HANINI ENTERPRISE LLC, ARIZONA CITY UNIT 14 LOT 1034	54.05	0.00	54.05	8093	511-62-35101	PACIFIC AZ REALTY INC PROFIT SHARING PLA, ARIZONA CITY UNIT 14 LOT 1124	44.05	118.12	162.17 *	8094	511-62-35200	PACIFIC AZ REALTY INC PROFIT SHARING PLA, ARIZONA CITY UNIT 14 LOT 1125	44.05	118.12	162.17 *
8030	511-62-26209	HANINI ENTERPRISE LLC, ARIZONA CITY UNIT 14 LOT 1035	54.05	0.00	54.05	8095	511-62-35804	MID-ARIZONA PROPERTIES LLC, ARIZONA CITY UNIT 14 LOT 1131	44.05	60.96	105.01 *	8096	511-62-36505	MID-ARIZONA PROPERTIES LLC, ARIZONA CITY UNIT 14 LOT 1138	44.05	60.96	105.01 *
8031	511-62-26308	DIVIDEND INVESTMENT GROUP INC, ARIZONA CITY UNIT 14 LOT 1036	44.05	118.12	162.17 *	8097	511-62-36604	MID-ARIZONA PROPERTIES LLC, ARIZONA CITY UNIT 14 LOT 1139	44.05	60.96	105.01 *	8098	511-62-36703	HAUCK ESTHER V, ARIZONA CITY UNIT 14 LOT 1140	54.05	0.00	54.05
8032	511-62-26407	DIVIDEND INVESTMENT GROUP INC, ARIZONA CITY UNIT 14 LOT 1037	44.05	118.12	162.17 *	8099	511-62-36802	HAUCK ESTHER V, ARIZONA CITY UNIT 14 LOT 1141	54.05	0.00	54.05	8100	511-62-36901	MID-ARIZONA PROPERTIES LLC, ARIZONA CITY UNIT 14 LOT 1142	44.05	60.96	105.01 *
8033	511-62-26506	DIVIDEND INVESTMENT GROUP INC, ARIZONA CITY UNIT 14 LOT 1038	44.05	118.12	162.17 *	8101	511-62-37008	DIVIDEND INVESTMENT GROUP INC, ARIZONA CITY UNIT 14 LOT 1143	44.05	118.12	162.17 *	8102	511-62-37107	DIVIDEND INVESTMENT GROUP INC, ARIZONA CITY UNIT 14 LOT 1144	44.05	118.12	162.17 *
8034	511-62-26605	DIVIDEND INVESTMENT GROUP INC, ARIZONA CITY UNIT 14 LOT 1039	44.05	118.12	162.17 *	8103	511-62-37206	DIVIDEND INVESTMENT GROUP INC, ARIZONA CITY UNIT 14 LOT 1145	44.05	118.12	162.17 *	8104	511-62-37404	DIVIDEND INVESTMENT GROUP INC, ARIZONA CITY UNIT 14 LOT 1147	44.05	118.12	162.17 *
8035	511-62-26704	DIVIDEND INVESTMENT GROUP INC, ARIZONA CITY UNIT 14 LOT 1040	44.05	118.12	162.17 *	8105	511-62-37503	DIVIDEND INVESTMENT GROUP INC, ARIZONA CITY UNIT 14 LOT 1148	44.05	118.12	162.17 *	8106	511-62-37701	MID-ARIZONA PROPERTIES LLC, ARIZONA CITY UNIT 14 LOT 1150	44.05	60.96	105.01 *
8036	511-62-26803	DIVIDEND INVESTMENT GROUP INC, ARIZONA CITY UNIT 14 LOT 1041	44.05	118.12	162.17 *	8107	511-62-37800	PACIFIC AZ REALTY INC PROFIT SHARING PLA, ARIZONA CITY UNIT 14 LOT 1151	44.05	60.96	105.01 *	8108	511-62-37909	PACIFIC AZ REALTY INC PROFIT SHARING PLA, ARIZONA CITY UNIT 14 LOT 1152	44.05	60.96	105.01 *
8037	511-62-26902	DIVIDEND INVESTMENT GROUP INC, ARIZONA CITY UNIT 14 LOT 1042	44.05	118.12	162.17 *	8109	511-62-38006	PACIFIC AZ REALTY INC PROFIT SHARING PLA, ARIZONA CITY UNIT 14 LOT 1153	44.05	60.96	105.01 *	8110	511-62-38105	HANINI ENTERPRISE LLC, ARIZONA CITY UNIT 14 LOT 1154	54.05	0.00	54.05
8038	511-62-27108	DIVIDEND INVESTMENT GROUP INC, ARIZONA CITY UNIT 14 LOT 1044	44.05	118.12	162.17 *	8111	511-62-38204	DIVIDEND INVESTMENT GROUP INC, ARIZONA CITY UNIT 14 LOT 1155	44.05	60.96	105.01 *						
8039	511-62-27207	DIVIDEND INVESTMENT GROUP INC, ARIZONA CITY UNIT 14 LOT 1045	44.05	118.12	162.17 *												
8040	511-62-27306	DIVIDEND INVESTMENT GROUP INC, ARIZONA CITY UNIT 14 LOT 1046	44.05	118.12	162.17 *												
8041	511-62-27405	DIVIDEND INVESTMENT GROUP INC, ARIZONA CITY UNIT 14 LOT 1047	44.05	118.12	162.17 *												
8042	511-62-27504	ALLEN MARVIN & GLORIA JEAN, ARIZONA CITY UNIT 14 LOT 1048	44.05	60.96	105.01 *												
8043	511-62-27603	DIVIDEND INVESTMENT GROUP INC, ARIZONA CITY UNIT 14 LOT 1049	44.05	118.12	162.17 *												
8044	511-62-27702	DIVIDEND INVESTMENT GROUP INC, ARIZONA CITY UNIT 14 LOT 1050	44.05	118.12	162.17 *												
8045	511-62-28007	DIVIDEND INVESTMENT GROUP INC, ARIZONA CITY UNIT 14 LOT 1053	44.05	118.12	162.17 *												
8046	511-62-28106	PACIFIC AZ REALTY INC PROFIT SHARING PLA, ARIZONA CITY UNIT 14 LOT 1054	44.05	118.12	162.17 *												
8047	511-62-28205	DIVIDEND INVESTMENT GROUP INC, ARIZONA CITY UNIT 14 LOT 1055	44.05	118.12	162.17 *												
8048	511-62-28304	DIVIDEND INVESTMENT GROUP INC, ARIZONA CITY UNIT 14 LOT 1056	44.05	118.12	162.17 *												
8049	511-62-28403	DIVIDEND INVESTMENT GROUP INC, ARIZONA CITY UNIT 14 LOT 1057	44.05	118.12	162.17 *												
8050	511-62-28502	BETTON ARCHIE, ARIZONA CITY UNIT 14 LOT 1058	44.05	60.96	105.01 *												
8051	511-62-28809	DIVIDEND INVESTMENT GROUP INC, ARIZONA CITY UNIT 14 LOT 1061	44.05	118.12	162.17 *												
8052	511-62-28908	DIVIDEND INVESTMENT GROUP INC, ARIZONA CITY UNIT 14 LOT 1062	44.05	118.12	162.17 *												
8053	511-62-29302	DIVIDEND INVESTMENT GROUP INC, ARIZONA CITY UNIT 14 LOT 1066	44.05	118.12	162.17 *												
8054	511-62-29401	DIVIDEND INVESTMENT GROUP INC, ARIZONA CITY UNIT 14 LOT 1067	44.05	118.12	162.17 *												
8055	511-62-29500	DIVIDEND INVESTMENT GROUP INC, ARIZONA CITY UNIT 14 LOT 1068	44.05	118.12	162.17 *												
8056	511-62-29609	WADELL-HAWKINS ROBIN, ARIZONA CITY UNIT 14 LOT 1069	44.05	60.96	105.01 *												
8057	511-62-29708	DIVIDEND INVESTMENT GROUP INC, ARIZONA CITY UNIT 14 LOT 1070	44.05	118.12	162.17 *												
8058	511-62-29807	DIVIDEND INVESTMENT GROUP INC, ARIZONA CITY UNIT 14 LOT 1071	44.05	118.12	162.17 *												
8059	511-62-29906	KOCHER ANDREW J & IRENE C, ARIZONA CITY UNIT 14 LOT 1072	44.05	118.12	162.17 *												
8060	511-62-30102	WALKER MARJORIE, ARIZONA CITY UNIT 14 LOT 1074	44.05	60.96	105.01 *												
8061	511-62-30508	COTA ELOY, ARIZONA CITY UNIT 14 LOT 1078	44.05	1,609.80	1,653.85 *												
8062	511-62-30805	DIVIDEND INVESTMENT GROUP INC, ARIZONA CITY UNIT 14 LOT 1081	44.05	118.12	162.17 *												

B = PARCEL IN BANKRUPTCY NOT ELIGIBLE FOR SALE \* = PRIOR PURCHASED CERTIFICATES MAY EXIST ON THIS PARCEL

S = PRIOR YEAR AMOUNT INCLUDES DELINQUENT TAXES INVOLVING SPLITS

Public Notice

Item #	Parcel #	Name & Legal Description	2016 Amount	Prior Years	Sale Amount
8112	511-62-38303	DIVIDEND INVESTMENT GROUP INC, ARIZONA CITY UNIT 14 LOT 1156	44.05	118.12	162.17 *
8113	511-62-38402	DIVIDEND INVESTMENT GROUP INC, ARIZONA CITY UNIT 14 LOT 1157	44.05	118.12	162.17 *
8114	511-62-38501	DIVIDEND INVESTMENT GROUP INC, ARIZONA CITY UNIT 14 LOT 1158	44.05	118.12	162.17 *
8115	511-62-38600	DIVIDEND INVESTMENT GROUP INC, ARIZONA CITY UNIT 14 LOT 1159	44.05	118.12	162.17 *
8116	511-62-39202	CAMARGO MIRTA, ARIZONA CITY UNIT 14 LOT 1165 8299.71 SQ	616.73	0.00	616.73
8117	511-62-42206	PIRO VICTOR C, ARIZONA CITY UNIT 14 LOT 859	175.01	0.00	175.01 *
8118	511-62-43402	LARWILL RANCHES INC, ARIZONA CITY UNIT 14 LOT 871	165.01	635.36	800.37 *
8119	511-63-06501	REED ROY I TR, ARIZONA CITY UNIT 14 LOT 887	175.01	0.00	175.01 *
8120	511-62-47106	LARWILL RANCHES INC, ARIZONA CITY UNIT 14 LOT 908	175.01	0.00	175.01 *
8121	511-63-01507	DRY HEAT INVESTMENTS LLC, ARIZONA CITY UNIT 15 LOT 15	151.63	184.61	336.24
8122	511-63-03008	SERIAL HOLDINGS LLC, ARIZONA CITY UNIT 15 LOT 30	151.63	3,417.85	3,569.48
8123	511-63-03602	SLOAN ESTATE REVOCABLE TRUST, ARIZONA CITY UNIT 15 LOT 36	55.57	0.00	55.57
8124	511-63-047A7	LARWILL RANCHES INC, ARIZONA CITY UNIT 15 LOT 47 EXC THE N-15	151.63	377.01	528.64 *
8125	511-63-05300	SCHMELZER TED A TR, ARIZONA CITY UNIT 15 LOT 53	134.18	2,484.41	2,618.59 *
8126	511-63-05706	KUSHKAKI AMANUDDIN & NIGAR, ARIZONA CITY UNIT 15 LOT 57	161.63	0.00	161.63
8127	511-63-06100	LARWILL RANCHES INC, ARIZONA CITY UNIT 15 LOT 61	161.63	0.00	161.63 *
8128	511-63-06506	PEPPERS LARRY E & IDA P, ARIZONA CITY UNIT 15 LOT 65	151.63	184.61	336.24 *
8129	511-63-08304	LARWILL RANCHES INC, ARIZONA CITY UNIT 15 LOT 83	151.63	184.61	336.24 *
8130	511-63-08809	BENSON WILLIAM OR CAROL, ARIZONA CITY UNIT 15 LOT 88	161.63	0.00	161.63
8131	511-63-08908	OLSON DOUGLAS E TR, ARIZONA CITY UNIT 15 LOT 89	161.63	0.00	161.63
8132	511-63-09401	WADELL-EVANS DIANA, ARIZONA CITY UNIT 15 LOT 94	151.63	184.61	336.24 *
8133	511-63-09609	MCCULLOUGH THOMAS L & JOYCE L, ARIZONA CITY UNIT 15 LOT 96	151.63	184.61	336.24 *
8134	511-63-10201	ASSET ADVISORS CONSULTING LLC, ARIZONA CITY UNIT 15 LOT 102	151.63	184.61	336.24 *
8135	511-63-11308	UMBRIGHT DORIS, ARIZONA CITY UNIT 15 LOT 113	161.63	0.00	161.63
8136	511-63-11704	SIEGRIST JOHN (JACK) & RUTH, ARIZONA CITY UNIT 15 LOT 117	151.63	184.61	336.24 *
8137	511-63-12108	WADELL-HAWKINS ROBIN, ARIZONA CITY UNIT 15 LOT 121	151.63	184.61	336.24 *
8138	511-63-14203	ARNOLD KENNETH E & DOROTHY E, ARIZONA CITY UNIT 15 LOT 142	151.63	937.74	1,089.37 *
8139	511-63-18204	ALARCON VICENTE, ARIZONA CITY UNIT 15 LOT 182	1,001.52	0.00	1,001.52 *
8140	511-63-20309	KORN THOMAS H, ARIZONA CITY UNIT 15 LOT 203	165.01	3,970.64	4,135.65
8141	511-63-21208	PAISLEY LORNE E & VIOLET P, ARIZONA CITY UNIT 15 LOT 212	165.01	3,970.64	4,135.65 *
8142	511-63-21604	WELGE LINDA SUE, ARIZONA CITY UNIT 15 LOT 216	165.01	192.11	357.12
8143	511-63-23600	SAWTOOTH HOME BUILDERS LLC, ARIZONA CITY UNIT 15 LOT 236	165.01	3,970.64	4,135.65 *
8144	511-63-26900	JAUREGUI NATALIE R, ARIZONA CITY UNIT 15 LOT 269	714.17	0.00	714.17
8145	511-63-28500	BARTLETT BRADY, ARIZONA CITY UNIT 15 LOT 285	165.01	192.11	357.12 *
8146	511-63-29300	GREEN SHALAYNE, ARIZONA CITY UNIT 15 LOT 293	165.01	367.83	532.84 *
8147	511-63-37204	HERNANDEZ EFRAIN VALENZUELA, ARIZONA CITY UNIT 15 LOT 372	261.58	0.00	261.58
8148	511-63-42204	LARWILL RANCHES INC, ARIZONA CITY UNIT 15 LOT 422	175.01	0.00	175.01 *
8149	511-63-44408	GRAND CANYON STATE BUILDERS LLC, ARIZONA CITY UNIT 15 LOT 444	145.29	817.07	962.36 *
8150	511-63-46304	BENDER BROTHERS BUILDERS LLC, ARIZONA CITY UNIT 15 LOT 463	145.29	817.07	962.36 *
8151	511-63-48003	EP MONK DEVELOPMENT LLC, ARIZONA CITY UNIT 15 LOT 480	165.01	3,970.64	4,135.65
8152	511-63-49407	QUINTERO JESUS & LETICIA, ARIZONA CITY UNIT 15 LOT 494	1,021.70	0.00	1,021.70 *
8153	511-63-50306	NALEPA JEANINE E, ARIZONA CITY UNIT 15 LOT 503	937.22	0.00	937.22 *
8154	511-63-55305	PAYNE JEWELL L, ARIZONA CITY UNIT 15 LOT 553	1,491.69	0.00	1,491.69 *
8155	511-63-57707	LARWILL RANCHES INC, ARIZONA CITY UNIT 15 LOT 577	165.01	192.11	357.12 *
8156	511-63-61105	PACKOLYK SHERRY & TANYA & WILLIAM, ARIZONA CITY UNIT 15 LOT 611	165.01	945.24	1,110.25 *
8157	511-63-62509	MARRUFO FRANK R JR & MARGIE M, ARIZONA CITY UNIT 15 LOT 625	75.55	0.00	75.55
8158	511-63-64505	GRACIA TEPURI MANUEL, ARIZONA CITY UNIT 15 LOT 645	1,319.88	0.00	1,319.88
8159	511-63-65007	VALENZUELA ILDEFANZO NAVA, ARIZONA CITY UNIT 15 LOT 650	973.75	0.00	973.75
8160	511-63-67607	CAMARGO BONIFACIO, ARIZONA CITY UNIT 15 LOT 676	476.84	0.00	476.84
8161	511-63-68902	MEYER FRANCIS III, ARIZONA CITY UNIT 15 LOT 689	165.01	2,879.21	3,044.22 *
8162	511-63-78703	WILSON JEAN K, ARIZONA CITY UNIT 15 LOT 787	165.01	945.24	1,110.25 *
8163	511-63-80600	HEWITT WILLIAM D, ARIZONA CITY UNIT 15 LOT 806	165.01	1,957.07	2,122.08 *
8164	511-63-81202	RUIZ RAMCES & MARIA B, ARIZONA CITY UNIT 15 LOT 812	175.01	0.00	175.01
8165	511-63-81301	BENSON NEIL JAUGHLIN #1 TRUST, ARIZONA CITY UNIT 15 LOT 813	175.01	0.00	175.01
8166	511-63-91201	CAMARGO ALMA, ARIZONA CITY UNIT 15 LOT 912	523.70	0.00	523.70
8167	511-63-91607	TOWERS ANNE, ARIZONA CITY UNIT 15 LOT 916	104.04	0.00	104.04
8168	511-65-01205	BRIDSCHGE AMBER, SUNLAND ESTATES UNIT 1 LOT 12	409.72	0.00	409.72 *
8169	511-65-120A2	BROOKSIDE FARMS LLC, SUNLAND ESTATES UNIT 1 TRACT A SEC 14-8S	40.92	309.51	350.43 *
8170	511-69-00506	LYTLE KERYN J, A PCL BEG 660.08' W & 385' S FROM N1/4 C	87.84	0.00	87.84 *
8171	511-69-007B0	LAFAVOR DAVID R, S-208' OF E-419' OF NW NE NW OF SEC 18-7	174.75	0.00	174.75 *
8172	511-70-019D0	EAGLE UNITED TRUCK WSH LLC, COM @ E/4 COR SEC 13-7S-6E TH S-522 TH W	120.52	0.00	120.52
8173	511-71-002V4	TROUT JAMES S, W-527' E-1086.93' S1/2 N1/2 SE OF SEC 19	338.32	0.00	338.32 *
8174	511-71-009C2	ASPEN INVESTMENT PROPERTIES LLC, N1/2 W1/2 N1/2 SW SW SE OF SEC 19-7S-6E	124.19	0.00	124.19
8175	511-71-009E7	EVE INDUSTRIES LLC, N1/2 E1/2 N1/2 SW SE OF SEC 19-7S-6E	142.65	0.00	142.65
8176	511-71-009F5	GOOD HART INVESTMENT TRUST LLC *, S1/2 E1/2 N1/2 SW SW SE OF SEC 19-7S-6E	142.65	0.00	142.65
8177	511-71-017S4	RICHARDSON CHAD, S1/3 N1/3 E1/3 W3/5 OF S1/2 N1/2 NW OF S	184.98	229.29	414.27 *
8178	511-71-023N0	SOTO ANTONIO GARCIA & VEGA VEGA DINORAH, S/2 N/2 OF E-330.80 OF W-2101 OF S/2 N/2	142.65	0.00	142.65

B = PARCEL IN BANKRUPTCY NOT ELIGIBLE FOR SALE \* = PRIOR PURCHASED CERTIFICATES MAY EXIST ON THIS PARCEL

Public Notice

Item #	Parcel #	Name & Legal Description	2016 Amount	Prior Years	Sale Amount
8179	511-71-026E6	FOSTER THOMAS J & SARA, COM @ SW COR OF SEC 19-7S-6E TH N-1002.0	960.15	0.00	960.15
8180	511-71-03001	AKIN JEANIE, N2 N2 SW OF SEC 19 7S-6E EXC W-2101.00 &	192.23	238.00	430.23
8181	511-73-010D3	PINAL A-1 LLC, PARCEL 26 OF SIERRA DE CASA GRANDE REC I	937.89	0.00	937.89
8182	511-75-009A7	RUIZ ALICIA ANA & ALMARAZ JOSE L JR, BEG AT NW COR OF SEC 1-7S-5E; TH S-225'	163.39	0.00	163.39
8183	511-76-002X9	WYLLIE RONALD A & STEPHANIE LYNN, E-1112 OF THE S2 OF THE N-521 OF THE NE	90.47	0.00	90.47
8184	511-76-018B2	TREVIZO JOHN C, COM @ NE COR SEC 20-7S-6E TH S-2644.52 W	326.97	0.00	326.97 *
8185	511-76-018Q6	CARMICHAEL DAVID, E-210 OF W-630 OF N-330.5 OF E-1083 N2 N	154.17	0.00	154.17 *
8186	511-76-018R4	CARMICHAEL DAVID, E-210 OF W-420 OF N-330.5 OF E-1083 N2 N	154.17	0.00	154.17 *
8187	511-76-019N5	DUNYAN DOUGLAS, COM @ SE COR OF SEC 20-07S-06E TH N-1983	223.81	275.94	2,263.11 S
8187	511-76-019P9	DUNYAN DOUGLAS, COM @ SE COR OF SEC 20-07S-06E TH N-1322	224.52	276.79	2,263.11 S
8187	511-76-019Q5	SILLER SHEILA, PARCELS B C & E OF SURVEY FEE 2013-03653	388.05	471.71	2,263.11 S
8188	511-77-00301	LEROY DEBORAH G, SECOND AMENDED PLAT OF VILLA VERDE SUBDI	65.27	0.00	65.27
8189	511-77-02208	ROBLES JERRY G, SECOND AMENDED PLAT OF VILLA VERDE SUBDI	680.30	0.00	680.30 *
8190	511-79-001B5	I-8 & THORNTON LLC, NW OF SEC 7-7S-6E EXC N-733.02' OF LT 1;	4,217.45	0.00	4,217.45 *
8191	511-80-001B3	SABOURI ROBIN R & LISE LOTT, N-882.22 PCL 1 CASA GRANDE RANCHES EXC W	337.50	0.00	337.50 *
8192	511-80-001E6	PETRUCZ GEORGE, N-662.15 W-527.29 OF LOT 1 CASA GRANDE R	337.50	0.00	337.50
8193	511-80-002N6	PACIFIC OASIS HOMES LLC, COM @ NW COR OF SEC 31 07S 06E TH E 1318	146.41	0.00	146.41
8194	511-80-002Q6	PACIFIC OASIS HOMES LLC, CASA GRANDE RANCHES: A PORTION OF PARCEL	141.02	0.00	141.02
8195	511-80-00503	PACIFIC WESTERN PROPERTIES LLC, CASA GRANDE RANCHES: LOT 5 SEC 31-7S-6E	787.47	0.00	787.47 *
8196	511-80-010E5	WHITAKER JACOB, COM @ SW COR OF PARCEL 10 OF CASA GRANDE	142.65	0.00	142.65
8197	511-80-012T8	12140 S RACHEL LANE REV PROPERTY TRUST, CASA GRANDE RANCHES: N-205.11' W-265.48'	317.39	0.00	317.39
8198	511-80-015D3	ERIVEZ SALVADOR A, E/2 OF PARCEL 15, CASA GRANDE RANCHES, S	457.93	12,597.09	20,228.72 S
8199	511-81-08207	DOVALIS JOHN E, SUNLAND RANCHES UNIT I, II, III, IV LOT	175.31	0.00	175.31 *
8200	512-02-00604	HIRO INVESTMENT LLC ETAL, TRACT LL (GOLF COURSE CLUB-HOUSE) IN RANC	39,625.95	0.00	39,625.95
8201	512-02-01107	HIRO INVESTMENT LLC ETAL, TRACTS E,F,G,H GOLF COURSE IN RANCHO EL	5,783.87	0.00	5,783.87
8202	512-02-10108	DOUGLAS DEBRA, PHASE II PARCEL 7 RANCHO EL DORADO LOT 1	1,737.46	0.00	1,737.46
8203	512-02-15602	PATRON ENTERPRISES LLC, PHASE II PARCEL 7 RANCHO EL DORADO LOT 5	1,983.08	0.00	1,983.08
8204	512-02-31104	LEBLANC ERNEST H TRUST, PHASE II PARCEL 9 AT RANCHO EL DORADO LO	2,790.35	0.00	2,790.35 *
8205	512-03-01402	HIRO INVESTMENT LLC ETAL, TRACTS JJ & KK (GOLF COURSE TRACTS) IN R	35,798.60	0.00	35,798.60
8206	512-03-01600	RANCHO EL DORADO HOMEOWNERS ASSOC, POR OF E1/2 OF SE1/4 SEC 15-4S-3E & W1/2	125.25	0.00	125.25 *
8207	512-03-01808	RANCHO EL DORADO HOMEOWNERS ASSOC, TRACTS A-AA MM OO PP SS TT IN RANCHO EL	133.45	0.00	133.45 *
8208	512-03-02103	HIRO INVESTMENT LLC ETAL, TRACT II (WELLSITE) IN RANCHO EL DORADO	53.93	0.00	53.93
8209	512-04-003G8	STORE MASTER FUNDING I LLC, A PORTION OF THE NE/4 OF SEC 21 & THE NW	86,792.64	0.00	86,792.64
8210	512-04-04909	COCHARO SAMUEL J & DANETTE M, PARCEL 2 OF THE VILLAGE AT RANCHO EL DOR	1,832.58	0.00	1,832.58
8211	512-04-24204	GRIFFIS DRIVE PROPERTY HOLDINGS LLC, PARCEL 4 OF THE VILLAGES AT RANCHO EL DO	2,211.09	0.00	2,211.09
8212	512-04-25607	LOWMAN MICHELLE R, PARCEL 4 OF THE VILLAGES AT RANCHO EL DO	2,155.88	0.00	2,155.88 *
8213	512-04-29005	BURKE CHERYL C, PARCEL 4 OF THE VILLAGES AT RANCHO EL DO	1,586.32	0.00	1,586.32
8214	512-04-70009	MCGUIRE DAVID, SUBD PCL 13A OF THE VILLAGES @ RANCHO EL	2,028.98	0.00	2,028.98 *
8215	512-04-72609	BELL RALPH A & CHERYL L A, SUBD PCL 13A OF THE VILLAGES @ RANCHO EL	1,443.34	0.00	1,443.34
8216	512-05-14608	HENNINGER CHRISTIAN & NASHELLA, COBBLESTONE FARMS PARCEL II LOT 23 SEC 1	2,381.47	0.00	2,381.47 *
8217	512-05-31909	TSE EDDIE, COBBLESTONE FARMS PARCEL III LOT 70 SEC	1,372.52	0.00	1,372.52
8218	512-05-51105	TAPIA MARCO P & ANA, COBBLESTONE FARMS PARCEL VI LOT 13 SEC 1	1,867.52	2,366.40	4,233.92 *
8219	512-06-18409	HINCHEE MICHAEL D & TERRY L, PHASE II PARCEL 26B AT RANCHO EL DORADO	1,917.41	0.00	1,917.41
8220	512-06-378A3	HIRO INVESTMENT LLC ETAL, RANCHO EL DORADO PHASE II PARCEL 27 TRAC	60.53	0.00	60.53
8221	512-06-40106	PATRON ENTERPRISES LLC, PHASE II PARCEL 23 AT RANCHO EL DORADO L	1,905.91	0.00	1,905.91
8222	512-06-41906	KOHLER EUGENE, PHASE II PARCEL 23 AT RANCHO EL DORADO L	104.26	0.00	104.26 *
8223	512-06-54503	PAISO STACY JINJIE, PHASE II PARCEL 23 AT RANCHO EL DORADO L	1,877.80	0.00	1,877.80
8224	512-06-59809	PATRON ENTERPRISES LLC, PHASE II PARCEL 23 AT RANCHO EL DORADO L	1,908.70	0.00	1,908.70
8225	512-07-01007	PROVINCE HOA, PARCEL 2 OF PROVINCE PHASE I SEC 23-4S-3	48.46	0.00	48.46 S
8226	512-07-74608	AFFELD FAMILY TRUST, PROVINCE PARCEL 6A LOT 25 SEC 23-4S-3E 6	1,451.07	0.00	1,451.07
8227	512-08-04009	KRECKLER BRANDON & NICHOLAS, PARCEL 3 OF THE VILLAGE AT RANCHO EL DOR	890.41	0.00	890.41
8228	512-08-25202	MCKINLEY BRION & JENNIFER R, PARCEL 7 OF THE VILLAGES AT RANCHO EL DO	3,390.40	0.00	3,390.40 *

S = PRIOR YEAR AMOUNT INCLUDES DELINQUENT TAXES INVOLVING SPLITS

**Public Notice**

**Public Notice**

**Public Notice**

**Public Notice**

**Public Notice**

**Public Notice**

Item #	Parcel #	Name & Legal Description	2016 Amount	Prior Years	Sale Amount
8229	512-08-61504	PASKETT MIKE, PARCEL 14 OF THE VILLAGES AT RANCHO EL D	960.34	0.00	960.34
8230	512-08-73202	YAO LIWEI, PARCEL 14 OF THE VILLAGES AT RANCHO EL D	2,791.04	0.00	2,791.04 *
8231	512-09-00104	LUNDREN KEITH & DARLENE, PARCEL 8 OF VILLAGES AT RANCHO EL DORADO	85.50	0.00	85.50
8232	512-09-19203	ADAMS MARGIE, PARCEL 13B OF THE VILLAGE AT RANCHO EL D	2,031.52	0.00	2,031.52
8233	512-10-34903	MESHACK FELICIA, PALO BREA SEC 34-04S-03E LOT 349 9324 SQ	1,636.39	0.00	1,636.39
8234	512-11-05307	SAYERS EDGAR A & MARY L REV LIV TRUST, LOT 053 OF PROVINCE PARCEL 13 CAB F - SL	3,139.72	0.00	3,139.72
8235	512-11-67406	TSARES GEORGE & DENISE, LOT 109 OF PROVINCE PARCEL 16 CAB F - SL	3,165.85	0.00	3,165.85
8236	512-12-53206	HAAG RUTE, LOT 055 PROVINCE PARCEL 11 IN SEC 23-04S	2,883.46	0.00	2,883.46
8237	512-14-24500	BURK CHARLES D, PHASE II PAR 08 @ RANCHO EL DORADO LOT 8	1,788.86	0.00	1,788.86
8238	512-14-65602	GIBSON KEITH & TAMMY, PHASE II PAR 16/17 @ RANCHO EL DORADO LO	1,681.94	0.00	1,681.94
8239	512-16-29306	OLIVIER NICHOLAS, SANTA ROSA SPRINGS PARCEL 2 LOT 77 SEC 3	1,478.87	0.00	1,478.87
8240	512-20-08807	BUTLER WILLIAM H, PARCEL 2A AT RANCHO EL DORADO LOT 88 CAB	1,416.94	0.00	1,416.94
8241	512-22-01105	BELL RALPH A & CHERYLL A, PARCEL 3 AT RANCHO EL DORADO LOT 011 CAB	1,331.62	0.00	1,331.62
8242	512-23-00808	CALDWELL KEVIN D, PARCEL 4 AT RANCHO EL DORADO LOT 8 CAB C	1,455.41	0.00	1,455.41
8243	512-24-03602	PORTER ANNETTE ETAL, PARCEL 5 AT RANCHO EL DORADO LOT 036 CAB	2,016.03	0.00	2,016.03
8244	512-28-00500	CHILL RICHARD & CHERYL, PARCEL 12 AT RANCHO EL DORADO LOT 005 CA	1,400.96	0.00	1,400.96
8245	512-29-04302	DAY PAULINE, PARCEL 13 AT RANCHO EL DORADO LOT 043 CA	1,318.54	0.00	1,318.54
8246	512-30-15603	SYLVESTER LARRY J, ACACIA CROSSINGS PCL 2 SEC 21-4S-3E CAB	2,025.31	0.00	2,025.31
8247	512-30-17708	BOYLAND SHANNON, ACACIA CROSSINGS PCL 2 SEC 21-4S-3E CAB	1,271.99	0.00	1,271.99 *
8248	512-30-49305	SCIORTINO TERRENCE J, ACACIA CROSSINGS PARCEL 5 LOT 64 SEC 21-	59.32	0.00	59.32
8249	512-33-04205	MONTANARO ANTHONY & DEBRA, MARICOPA MEADOWS PARCEL 3 SEC 28-04S-03E	2,169.03	0.00	2,169.03
8250	512-33-17603	MCGONAGLE JAMES, MARICOPA MEADOWS PARCEL 4 SEC 28-04S-03E	1,454.52	0.00	1,454.52
8251	512-33-23403	JUCHIEWICZ ANTHONY & URSULA, MARICOPA MEADOWS PARCEL 5 SEC 28-04S-03E	2,199.95	0.00	2,199.95
8252	512-33-33402	VALLES LUIS C, MARICOPA MEADOWS PARCEL 5 SEC 28-04S-03E	2,787.22	0.00	2,787.22
8253	512-33-40407	NADEAU COLLEEN MAY, MARICOPA MEADOWS PARCEL 7 SEC 28-04S-03E	732.69	776.31	1,509.00 B*
8254	512-33-49408	LARSON MARK P & SUSAN K, MARICOPA MEADOWS PARCEL 8 SEC 28-04S-03E	2,379.49	0.00	2,379.49
8255	512-34-10002	QUEENER DAHL H, MARICOPA MEADOWS PARCEL 13 SEC 28-04S-03	1,608.36	0.00	1,608.36
8256	512-34-11208	ANDERSON PATSY, MARICOPA MEADOWS PARCEL 13 SEC 28-04S-03	742.40	0.00	742.40
8257	512-34-17007	LOZANO ALICIA, MARICOPA MEADOWS PARCEL 16 SEC 28-04S-03	1,939.45	0.00	1,939.45
8258	512-34-38904	CORTEZ EDDIE, MARICOPA MEADOWS PARCEL 14 SEC 28-04S-03	2,190.04	0.00	2,190.04
8259	512-34-48200	TALABI OMONIYI & JOY, MARICOPA MEADOWS PARCEL 15 SEC 28-04S-03	1,708.54	0.00	1,708.54
8260	512-34-50602	ALOPEDEY SALAM, MARICOPA MEADOWS PARCEL 15 SEC 28-04S-03	868.18	0.00	868.18
8261	512-34-54307	ENTRUST ARIZONA FBO CRAIG B LUNDY IRA 14, MARICOPA MEADOWS PARCEL 15 SEC 28-04S-03	1,852.57	0.00	1,852.57 *
8262	512-34-59405	RUB DANIEL R, MARICOPA MEADOWS PARCEL 6 LOT 42 SEC 28-	2,227.50	0.00	2,227.50
8263	512-34-68000	HEFNER TIM & JORJA, MARICOPA MEADOWS PARCEL 10 LOT 29 SEC 28	1,666.09	0.00	1,666.09
8264	512-35-09001	DIMARIA RON & JEANETTE, DESERT CEDARS SEC 27-04S-03E LOT 90 0.15	872.84	0.00	872.84

B = PARCEL IN BANKRUPTCY NOT ELIGIBLE FOR SALE \* = PRIOR PURCHASED CERTIFICATES MAY EXIST ON THIS PARCEL

Item #	Parcel #	Name & Legal Description	2016 Amount	Prior Years	Sale Amount
8265	512-35-20107	ROGERS BRIAN T, DESERT CEDARS SEC 27-04S-03E LOT 201 0.2	2,720.75	0.00	2,720.75
8266	512-36-09306	STROBBE KENNETH, ALTERRA NORTH LOT 93 SEC 28-4S-3E 8950 S	2,665.75	0.00	2,665.75 *
8267	512-36-11104	OBIOCHA IFEANYI & ROSELINE NKEIRUKA IFEA, ALTERRA NORTH LOT 111 SEC 28-4S-3E 6600	1,440.41	0.00	1,440.41
8268	512-36-22408	PECLET SANDRA B, ALTERRA NORTH LOT 224 SEC 28-4S-3E 5400	897.25	0.00	897.25
8269	512-37-12407	HERNANDEZ ALISHA, ALTERRA SOUTH LOT 124 SEC 33-4S-3E 8250	1,819.89	0.00	1,819.89
8270	512-37-15004	MORENO ESPERANZA HERNADEZ, ALTERRA SOUTH LOT 150 SEC 33-4S-3E 6982	1,064.93	0.00	1,064.93
8271	512-37-44806	FOSTER CHARMAINE, ALTERRA SOUTH SEC 33-4S-3E LOT 448 53	1,502.18	0.00	1,502.18
8272	512-37-58301	JUCHNIEWICZ TONY, ALTERRA SOUTH SEC 33-4S-3E LOT 583 49	2,561.38	0.00	2,561.38
8273	512-38-06506	SALAZAR GABRIELLE, SENITA UNIT 1 LOT 65 SEC 27-04S-03E 5250	1,266.49	0.00	1,266.49
8274	512-38-12504	WARMACK-MASON KIMBERLEY, SENITA UNIT 1 LOT 125 SEC 27-04S-03E 517	1,610.32	0.00	1,610.32
8275	512-39-22600	PEARSON JOMIA L, SMITH FARMS PARCEL 4 SEC 25-04S-03E LOT	1,141.67	0.00	1,141.67 *
8276	512-40-25403	PATRON RENATO GERMAN & CERISE RENEE, IRONWOOD PARCEL 3 AT GLENNWILDE SEC 26-0	2,212.62	0.00	2,212.62
8277	512-40-26906	GREENWOOD DEXTER A & MICHELE, IRONWOOD PARCEL 3 AT GLENNWILDE SEC 26-0	1,161.07	0.00	1,161.07
8278	512-41-00701	HEBERT RICHARD J & DIANE F, FINAL PLAT OF WILLOW PARCEL 7 AT GLENNWI	2,075.44	0.00	2,075.44 *
8279	512-41-10007	FRANKS TERRY GENE, FINAL PLAT OF WILLOW PARCEL 7 AT GLENNWI	1,381.39	0.00	1,381.39
8280	512-41-16509	WEIR ROBERT, FINAL PLAT OF SILVER OAK PARCEL 8 AT GLE	3,444.61	0.00	3,444.61 *
8281	512-41-16806	OFFICE OF THE CHIEF STEWARD NATIONAL, FINAL PLAT OF SILVER OAK PARCEL 8 AT GLE	3,549.95	0.00	3,549.95
8282	512-41-23901	HUFF VINSON & SALLY, FINAL PLAT OF SILVER OAK PARCEL 8 AT GLE	2,891.84	0.00	2,891.84
8283	512-41-37208	TRENCHIE ALEXANDER ETAL, ASPEN PARCEL 10 AT GLENNWILDE LOT 26 SEC	46.75	0.00	46.75
8284	512-42-36208	SHI SHAO LI, ELM TREE AT GLENNWILDE PARCEL 15 SEC 25-	2,582.32	0.00	2,582.32 *
8285	512-42-49706	VESPER PROPERTIES LLC, REDWOOD AT GLENNWILDE PARCEL 16 SEC 25-4	2,663.83	0.00	2,663.83 *
8286	512-43-05102	FLOOD ROBIN REGINA & FLOOD KENDRALA, LOT 47 PARCEL 1 AT HOMESTEAD NORTH CAB F	1,808.31	0.00	1,808.31
8287	512-43-10805	WEAVER VELMA, PARCEL 1 AT HOMESTEAD NORTH LOT 104	656.95	0.00	656.95
8288	512-44-24408	MACDOUGALL SANDRA & JOSEPH, SENITA UNIT 3 LOT 1120	2,193.49	0.00	2,193.49
8289	512-44-27906	WHITEHEAD VAL, SENITA UNIT 3 LOT 1155	1,417.56	0.00	1,417.56
8290	512-45-09208	HUGHES KATHI, LOT 092 RANCHO EL DORADO PHASE III PARCE	1,873.12	0.00	1,873.12 *
8291	512-45-15007	GARDINER CHARLES V & LINDA, LOT 150 RANCHO EL DORADO PHASE III PARCE	1,832.41	0.00	1,832.41
8292	512-45-89002	OLIVER JEANNIE R, LOT 890 RANCHO EL DORADO PHASE III, PARC	2,536.54	0.00	2,536.54
8293	512-49-20207	PEOPLES GERALDINE, LOT 067 PARCEL 25 AT HOMESTEAD NORTH CAB	976.34	0.00	976.34
8294	512-49-42102	LOUDIN ROBERT D & JULIE L, LOT 013 PARCEL 27 AT HOMESTEAD NORTH CAB	860.77	0.00	860.77
8295	512-49-54305	LEYVA XOCHILT SANCHEZ, LOT 135 PARCEL 27 AT HOMESTEAD NORTH CAB	1,892.89	0.00	1,892.89
8296	515-37-07400	MEZA FELIPE I, VILLAGO PARCEL 10 SEC 28-05S-06E LOT 74	928.56	0.00	928.56
8297	515-37-46507	GOSS TYLER, VILLAGO PARCEL 13 SEC 33-05S-06E LOT 59	2,219.08	0.00	2,219.08
8298	515-37-55706	VANHISE KARA AG, VILLAGO PARCEL 14 SEC 33-5S-6E LOT 38 6	2,558.21	0.00	2,558.21
8299	515-37-62900	RAMIREZ-ROSILLO ADOLFINA R, VILLAGO PARCEL 14 SEC 33-5S-6E LOT 110	1,497.69	0.00	1,497.69
8300	515-38-16003	WALKER JOHN & GAYE, VILLAGO PARCEL 22 SEC 33-5S-6E LOT 54 10	2,700.85	0.00	2,700.85
8301	515-39-27404	FISHER SCOTT & ERIKA, PARCEL DD AT MCCARTNEY CENTER LOT 272 SE	2,143.41	0.00	2,143.41
8302	515-39-37205	POTTER CHRISTOPHER, PARCEL DD AT MCCARTNEY CENTER LOT 370 SE	1,764.15	0.00	1,764.15

S = PRIOR YEAR AMOUNT INCLUDES DELINQUENT TAXES INVOLVING SPLITS

**Information regarding the Internet Sale and procedures for bidding on the property described above is available on the Pinal County Treasurer's website**

**<https://treasurer.pinalcountyz.gov/ParcelInquiry/Main/TaxLienSale>**

**IN WITNESS WHEREOF I have hereunto set my hand and seal this 10th Day of January, 2018.**

**Michael P. McCord**  
**Treasurer of Pinal County, State of Arizona**  
**Florence, AZ**