

Debbie Torres | Superior Sun



Santa Claus visits Superior Sr. Center

Page 5

A community publication of Copperarea.com

LETTER TO THE EDITOR

A 'Politically Correct' –mas

About this time two winters ago, at a mid-December social gathering, I wished a very progressive, always politically correct, actor friend of mine a very sincere (OK, as sincere as I can muster with this fellow) "Merry Christmas." To this he shot back in full projected baritone tutorial voice, "No, Tony. It's Happy Holidays!" A couple of others within earshot chuckled. I felt exposed, like the emperor caught without his clothes. It seems I had mentioned the word that dare not be mentioned.

Truthfully, the man's blunt public castigation stunned me. I guess my face showed it. I suppose in an effort to help me save face, the man's wife (God bless her, she has a pretty good heart) interjected, "It's OK to say Merry, though, Tony." I should have had the guts to speak up and defend CHRISTmas as the heart of Christmas. I had a moment. I could have risen to Christmas's defense. I was respected in this group, and others would have listened, perhaps even stood with me. But not wishing to trigger a scene or debate, I wimped out. The ironic thing was that I had always viewed the phrase "Merry Christmas" as the sharing of a blessing, not a "naughty" unmentionable. But in the moment of my testing, I punted. I surrendered

Christmas to politically correct.

As so often happens when you sell your beliefs short, I tried to sweep my shortfall under the delete-memory carpet. I left that evening advising myself, "Ah, forget it. It was just an isolated event. Don't overreact." I even tried to make light of it, picturing myself going around this Yuletide (Yuletide is still OK to say, isn't it?) season, warmly greeting everyone with a clipped cheerful "Merry!": "Merry to you, Jim," and, "Sally, a merry!" It seemed a bit odd, but hey, maybe it better fits our life "on the run." So, get with it, Tony.

But today, two years later, in an internet search, the memory carpet was thrown back. And what I saw bothered me more than I can mention. I happened to get on the official Postal Service website. Since I was there, I

decided to check out what new stamps had been issued for this season. To my shock, the very first stamp that popped up was a blaring red one across which was written just one word.

You guessed it.

"MERRY!"

That's it.

CHRISTMAS had finally been deleted.

Who needs it? For one, I guess I do. I guess I realized MERRY for all its "fa-la-la," was just not enough. It ran hollow. I need, my spirit NEEDS, the second word, the anchor word, without which merry falls short of its promise.

The MERRY stamp is insufficient postage.

/s/ Anthony de la Torre

Oracle

US 60 projects between Globe, Superior to pause for the holidays

No construction related traffic restrictions are planned for US 60 between Globe and Superior during the weeks of Dec. 23 or Dec. 30.

Work on the Pinto Creek Bridge replacement project will be on hold for two weeks to promote safety during the busy holiday travel season.

Crews tentatively plan to restart lane restrictions the week of Monday, Jan. 6, with full closures on Tuesday, Jan. 7, and Thursday, Jan. 9.

Work on the guardrail and paving project between Superior and Top-of-the-World will also be on hold. No restrictions are

Continued on page 6

The Superior Sun

USPS 529-320

James Carnes.....Publisher
Michael Carnes.....General Manager
Jennifer Carnes.....Managing Editor
Mila Besich.....Advertising
John Hernandez.....Reporter
Cat Brown.....Reporter

Email:

jenniferc@MinerSunBasin.com;
cbnsun@MinerSunBasin.com;
michaelc@MinerSunBasin.com

www.copperarea.com

Find us at Facebook.com/CopperArea

Follow us at twitter.com/CopperAreaCom

Published each Wednesday in Superior, Arizona by Copper Area News Publishers. Subscription rates in advance: \$35.50 per year or \$31.50 for 6 months in Pinal County; \$40.50 per year or \$36.50 for 6 months elsewhere in the U.S. Change of address should be sent to the publishers at P.O. Box 579, Kearny, AZ 85137.

Member: Arizona Newspaper Association

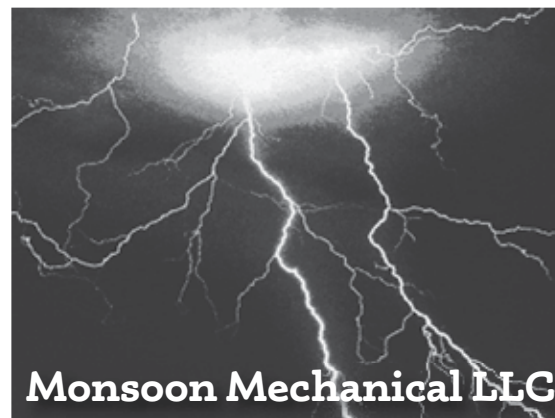
Second class postage is paid at Superior, Arizona. Postmaster: Address changes to *The Superior Sun*, P.O. Box 579, Kearny, AZ 85137.

Telephone (520) 363-5554

Fax (520) 363-9663

"There are numerous countries in the world where the politicians have seized absolute power and muzzled the press. There is no country in the world where the press has seized absolute power and muzzled the politicians"

—David Brinkley



Monsoon Mechanical LLC

Air Conditioning & Heating

Service • Installation • Maintenance

Licensed - Bonded - Insured

(480) 229-8966

Ike Martinez

www.MonsoonMechanical.com

HOLIDAY DEADLINE

Due to the New Year's holiday, the deadline for ads and editorial copy is Friday, Dec. 27, 2019 by 5 p.m.

Mila Besich appointed to serve on National League of Cities' Energy, Environment and Natural Resources Committee

Mila Besich, Mayor, Superior, Arizona has been appointed to the National League of Cities (NLC) 2020 Energy, Environment and Natural Resources (EENR) federal advocacy committee. This committee has the lead responsibility for developing NLC's federal policy positions on issues involving air quality, water quality, energy policy, national wetlands policy, noise control and solid and hazardous waste management. The appointment was announced by NLC President Joe Buscaino, councilmember, Los Angeles, California.

"I am excited to be appointed to and participate in this important committee. Superior has a unique opportunity to share its experience and knowledge about how policies

around energy, environment and natural resources impact the quality of life, economy and daily administration of a small rural town. This is especially important for communities like Superior, which is located in the heart of the Arizona's copper industry," Besich said.

As a committee member, Besich will play a key role in shaping NLC's policy positions and advocate on behalf of America's cities and towns before Congress, with the administration and at home.

"NLC's federal advocacy committees ensure policymakers in Washington understand the most pressing issues facing local communities," said Joe Buscaino, councilmember of Los Angeles, California, and president of the National League

of Cities (NLC). "I am proud to have Mila Besich join NLC's Energy, Environment and Natural Resources committee on behalf of the residents of Superior. Together, with a team of local officials from across the country, we will strengthen the federal-local partnership, and ultimately create stronger cities, towns and villages."

The leadership of this year's committee will consist of Chair TJ Cawley, Mayor, Morrisville, North Carolina, Vice Chair Chantia Lewis, Alderwoman, Milwaukee, Wisconsin, and Vice Chair Ellen Smith, Councilmember, Oak Ridge, Tennessee.

For more information on NLC's federal advocacy committees, visit: www.nlc.org/advocacy/committees.

Public Notice

TOWN OF SUPERIOR NOTICE OF PUBLIC HEARING SUPERIOR TOWN COUNCIL SUPERIOR TOWN HALL, 7:00 P.M. 199 N. LOBB AVE., SUPERIOR, ARIZONA

Notice is hereby given that in January 09, 2020, the Superior Town Council of the Town of Superior will hold a public hearing to consider the following item: Proposed Annexation to the Town of Superior:

Being Portions Of Section 2, 4, 5, 6, 7, 8, 9, 10, 11, 15, 16, 17 Township 2 South, Range 12 East, And Portion Of Sections 1 And 12 Township 2 South, Range 11 East, G. & S.R.B. & M., Pinal County, Arizona, More Particularly Described As Follows:

Beginning at the Common Corner of Southern Sections 4 And 5, Township 2 South, Range 12 East of the Gila And Salt River Meridian; Pinal County, Arizona. Thence North 89°57'04" East of Section 4 Township 2 South, Range 12 East, a distance 4886.30 feet is matching the length or/and direction of the present Town of Superior limits as recorded in the office of the Pinal County Recorder, Assessors Information; Thence South 0°49'07" East of Section 9 Township 2 South, Range 12 East, a distance 665.42 feet to the Southeast along of said Town of Superior limits; Thence North 89°29'40" East of Section 9 Township 2 South, Range 12 East, a distance 341.33 feet to the Northeast along of said Town of Superior limits; Thence South 00°04'51" West of Sections 9 and 10 Township 2 South, Range 12 East, a distance 716.74 To the Southwest along of said Town of Superior limits; Thence South 89°36'17" East of Section 10 Township 2 South, Range 12 East, a distance 483.76 feet to the Southeast along of said Town of Superior limits; Thence South 00°04'38" West of Section 10 Township 2 South, Range 12 East, a distance 659.45 feet to the South along of said Town of Superior limits; Thence South 89°42'04" East of Section 10 Township 2 South, Range 12 East, a distance 1809.60 feet to the East along of said Town of Superior limits; Thence North 0°03'35" East of Section 10 Township 2 South, Range 12 East, a distance 657.46 feet to the North along of said Town of Superior limits; Thence North 89°38'17" West of Section 10 Township 2 South, Range 12 East, a distance 957.98 feet to the West along of said Town of Superior limits; Thence North 0°21'22" East of Section 10 Township 2 South, Range 12 East, a distance 1435.58 feet to the North along of said Town of Superior limits; Thence South 89°53'56" East of Section 3 Township 2 South, Range 12 East, a distance 1292.76 feet to the East along of said Town of Superior limits; Thence South 89°53'56" East of Section 3 Township 2 South, Range 12 East, a distance 2206.84 feet to the East along

Public Notice

of said Town of Superior limits; Thence North 16°25'44" East of Section 3 Township 2 South, Range 12 East, a distance 143.82 feet to the North along the East Right-of-Way of SR 177 (ADOT Right-of-Way plans Doc.# S-316-705), from the Southerly corner of Town limit and northerly line of Section 10; Thence North 16°22'23" East of Section 3 Township 2 South, Range 12 East, a distance 290.85 feet to the North along of said Right-of-Way of SR 177; Thence with a Chord Direction of North 2°24'02" West of Section 3 Township 2 South, Range 12 East, along a Curve to the North, having a Radius of 1532.40, a distance 814.80 feet along of said Right-of-Way of SR 177; Thence North 14°04'38" West of Section 3 Township 2 South, Range 12 East, a distance 95.58 feet to the North along of said Right-of-Way of SR 177; Thence North 90°00'00" East of Sections 2 and 3 Township 2 South, Range 12 East, a distance 2413.82 feet to a point of intersection with the boundary of mineral survey # 3106 Recorded in U. S. Surveyor General Office Phoenix Arizona. Thence South 35°19'00" East of Section 2 Township 2 South, Range 12 East, a distance 1010.69 feet along of said the mineral survey boundary line; Thence North 81°19'00" East of Section 2 Township 2 South, Range 12 East, a distance 1295.90 feet along of said the mineral survey boundary line; Thence North 35°19'00" West of Section 2 Township 2 South, Range 12 East, a distance 770.92 feet along of said the mineral survey boundary line; Thence North 90°00'00" East of Section 2 Township 2 South, Range 12 East, a distance 526.69 feet to the East; Thence South 0°00'00" East of Sections 2 and 11 Township 2 South, Range 12 East, a distance 6591.85 feet to the South to a point of intersection with the line common to Sections 11 and 14; Thence along the line common to Sections 11 and 14 to the Eastern corner common to Sections 10 and 15 Township 2 South, Range 12 East, a distance 3959.43 feet to the West; Thence along the line common to Sections 14 and 15 to the Eastern corner common to Sections 15 and 22 Township 2 South, Range 12 East, a distance 5060.54 feet to the South; Thence along the line common to Sections 15, 16, 17 to the Western corner common to Sections 17 and 20 Township 2 South, Range 12 East, a distance 15812.01 feet to the West; Thence along the line common to Sections 17 and 18 to the Western corner common to Sections 7 and 18 Township 2 South, Range 12 East, a distance 5071.67 feet to the North; Thence along the line common to Sections 7 and 18 to the Eastern corner common to Sections 7 and 18 Township 2 South, Range 12, a distance 5032.02 feet to the West; Thence along the line common to Section 7, Township 2 South, Range 12 East and Section 12, Township

Public Notice

2 South, Range 11 East, a distance 2261.87 feet to the North; Thence North 90°00'00" West of Section 12, Township 2 South, Range 11 East, a distance 2618.46 feet to the West; Thence North 0°00'40" West of Section 12 to the Eastern corner of Assessor's Parcel Number 104-34-001, Township 2 South, Range 11 East, a distance 2305.76 feet to the North; Thence North 0°00'40" West of Section 12, Township 2 South, Range 11 East, a distance 659.34 feet to the North, also shown as Assessor's Parcel Number 104-34-001; Thence North 0°07'45" West of Section 1, Township 2 South, Range 11 East, a distance 659.34 feet to the North of said Assessor's Parcel Number 104-34-001; Thence South 89°48'10" East of Section 1, Township 2 South, Range 11 East, a distance 2639.44 feet to the East of said Assessor's Parcel Number 104-34-001; Thence North 1°32'46" East of Sections 1 and 6, Township 2 South, Range 11 and 12 East, a distance 472.27 feet to the North, also shown as Assessor's Parcel Number 800-06-001; Thence North 87°23'10" East of Section 6, Township 2 South, Range 12 East, a distance 1089.30 feet to the East of said Parcel Number 800-06-001; Thence North 87°22'33.10" East of Section 6, Township 2 South, Range 12 East, a distance 1318.18 feet to the East of said Assessor's Parcel Number 800-06-001; Thence North 87°44'01.73" East of Section 6, Township 2 South, Range 12 East, a distance 1375.14 feet to the East of said Assessor's Parcel Number 800-06-001; Thence South 0°00'00" East of Section 6, Township 2 South, Range 12 East, a distance 377.08 feet to the South of said Assessor's Parcel Number 800-06-001; Thence South 23°41'06.30" East of Section 6, Township 2 South, Range 12 East, a distance 975.00 Feet to the Southeast, also shown as Assessor's Parcel Numbers 800-06-001 and 105-13-002; Thence South 00°00'00" East of Section 7, Township 2 South, Range 12 East, a distance 70.0 feet to the South of said Assessor's Parcel Numbers 800-06-001 and 105-13-002; Thence South 89°58'55.54" East of Section 7, Township 2 South, Range 12 East, a distance 120.00 feet to the East, of said Assessor's Parcel Numbers 800-06-001 and 105-13-002; Thence North 0°00'00" East of Section 7, Township 2 South, Range 12 East, a distance 70.04 feet to the North, of said Assessor's Parcel Numbers 800-06-001 and 105-13-002; Thence North 52°31'41.45" East of Section 6, Township 2 South, Range 12 East, a distance 746.41 feet to the Northeast, of said Assessor's Parcel Numbers 800-06-001 and 105-13-002; Thence along the line common to Sections 5 and 6 to the

Public Notice

corner common to Sections 5 and 6 Township 2 South, Range 12 East, a distance 4096.16 feet to the North; Thence along the line common to Sections 5 and 33 to the corner common to Sections 4 and 5 Township 1 and 2 South, Range 12 East, a distance 5245.98 feet to the East; Thence along the line common to Sections 4, 33, and 34 Township 1 and 2 South, Range 12 East, a distance 2652.53 feet to the East; Thence South 00°09'14" East of Section 4, Township 2 South, Range 12 East, a distance 1835.07 feet to The South;

Public Notice

Thence South 00°21'07.45" East of Section 4 to the point of intersection with Northern Right-of-Way of US 60 (ADOT Right-of-Way plans Doc.# U 060-C-700) Township 2 South, Range 12 East, a distance 735.14 feet to the South; Thence South 80°40'00.33" West of Sections 4 and 5 along of said US 60 Right-of-Way Township 2 South, Range 12 East, a distance 3979.27 feet to The Southwest; Thence South 0°24'18.38" East of Section 5, Township 2 South, Range 12 East 1976.44 feet to the South; Thence North 89°47'23.15" East

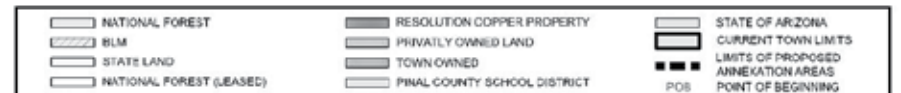
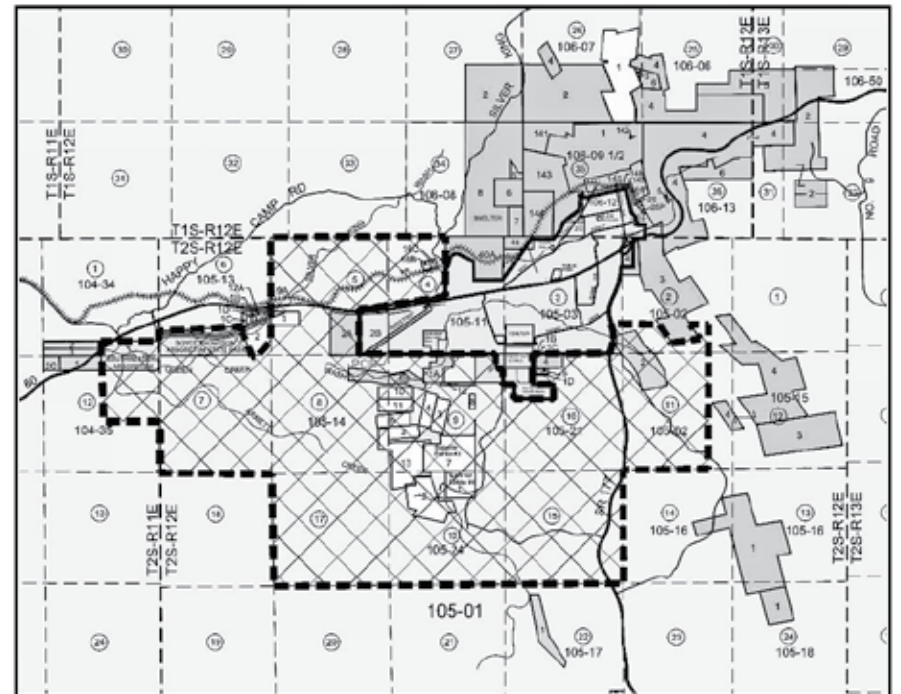
Public Notice

along the line common to Sections 5 And 8, Township 2 South, Range 12 East, a distance 1310.84 Feet to The Southern Corners of Common Sections 4 And 5, Township 2 South, Range 12 East, and the True Point of Beginning. Comprising and area of 5,921 acres, more or less. Said public hearing are open to the public, and all persons are invited to attend and will be given full opportunity to be heard. Published December 25, 2019 in the Superior Sun
SUN Legal 12/25/19



TOWN ANNEXATION 2019 LOCATION MAP

TOWN OF SUPERIOR
PINAL COUNTY, ARIZONA



Alternate Area 1 = 6,000 Acres

Save Money Market hosts annual holiday giveaway



On Wednesday, Dec. 18, it seemed the entire town of Superior turned up in the parking lot of Save Money Market for the annual Grocery Basket Giveaway, organized by Ruben Maldonado. Tickets were drawn and lots of folks were declared winners with many prizes awarded. One lucky woman, Shirlee Granillo (pictured at left), won a \$200 November Meat Box from Save Money Market. Thank you, Ruben and Save Money Market, for making our Christmas a whole lot brighter. Cat Brown | Sun

COPPER BASIN & SUPERIOR CHURCH DIRECTORY

A church to God

of the Association of Universal
Philosophy (since 1982)

4543 E. Dripping Springs Rd. (3.5 miles off of Hwy. 77)

Rev. Judy Ross

520-742-0911 (Call for Service Info)

Enjoy our slideshow:
<https://tinyurl.com/AUP-church-to-God>
<https://tinyurl.com/A-church-to-God>

All are welcome.

Church of the Good Shepherd

Bottom of School Hill, Kearny

Pastor Jimmie Nelson

520-363-7283

www.thegoodshepherd.pbworks.com

Sunday Worship 9 a.m.

UMC in cooperation with the Episcopal Church &
the Evangelical Lutheran Church of America

We stand in awe of God and of one another

Lighthouse Assembly of God

Hwy. 77, MP 134, 1/2 mi S of Winkelman

Pastor David Wade

520-356-6718

Worship Service 9 & 11 a.m.
Evening Worship 6:30 p.m.
Wednesday Family Night 7 p.m.

We Welcome You!

www.YourLighthouseFamily.com

Presbyterian Church of Superior

100 Magma Ave., Superior

520-689-2631

Worship Service Sunday: 10 a.m.
All are welcome.

**Anonymous prayer box located at
Save Money Market.
We will pray for you!**

St. Francis of Assisi Catholic Church

11 Church Ave., Superior

Fr. Samuel Jandeh

520-689-2250

Weekday Mass Tues.-Fri. 8 a.m.
Saturday 5 p.m. • Sunday 9 & 11 a.m.
Confession: Sat. 4-4:45 p.m. or by req.
www.stfrancissuperior.org

Kearny Church of Christ

103 Hammond Dr., Kearny

Minister George Randall

520-363-7711

Sunday Bible Study 10 a.m.
Sunday Worship 11 a.m.
Evening Worship 6 p.m.
Wednesday Bible Study 7 p.m.

Serving All of the Copper Basin Area

Living Word Chapel Copper Corridor

Love God, Love People

Pastor James Ruiz

520-896-2771

Join us 5 p.m. at 402 Danbury Rd., Kearny

www.lwcorade.org

Find us on Facebook @

Living Word Chapel Copper Corridor

San Pedro Valley Baptist Church

Dudleyville Road, Dudleyville

Pastor Anthony DaCunha

520-357-7353

Sunday School 9:45 a.m.
Morning Worship 11 a.m.
Evening Service 6 p.m.
Wednesday Prayer Meeting 7 p.m.

Superior Harvest Church

Hill St. & Stone Ave., Superior

Pastor Albert M. Rodriguez

480-354-4499 H

480-329-3647 C

Sunday Morning Service 10 a.m.
Wednesday Bible Study 5 p.m.

Victory in Jesus

Family Life Christian Center

56 Kellner Ave., Superior

"When Life Hurts – Only God Heals"

Pastors Dennis & Sandy VanGorp

520-689-2202

Sunday Prayer 9:45 a.m.; Worship 10:30 a.m.
2nd Sunday Miracle Service 6 p.m.
Wednesday Bible Study 6 p.m.

**Everyone is Welcome
Assembly of God**

Infant Jesus of Prague Catholic Church

501 Victoria Circle, Kearny

Rev. Fr. George Kunnel (Pastor)

520-363-7205

Daily Masses Tues. 5:30 p.m.; Thurs. 8:30 a.m.
Saturday Vigil 6 p.m.; Sunday Mass 9 a.m.
Sunday Religious Ed for Children, Youth
Ministry & Jr. High Youth Groups 10:15 a.m.

**Advertise
Your Church
Here!**

To be included in the weekly church listing,
call 520-363-5554 or email at
cbnsun@minersunbasin.com.

Superior Seniors celebrate with Christmas party

Santa Claus, Connie Perez and the Town of Superior Youth Council came together and threw an amazing Christmas party at the Superior Senior Center. The Superior Dance Company, under the direction of Billie Jo Villaverde, gave a special performance, at one point including Santa (who knew he was such a great dancer?). There were refreshments, games and all kinds of gifts, something for everyone. But the best gift of all? Brayan Aguilar, who is serving in the military, attended the party, surprising his sister, Jasmin Ortega.

Debbie Torres | Sun





Supervisor Rios presents the funding to Tino Flores, president of the CCEDC.

Supervisor Pete Rios delivers funding to CCEDC

Supervisor Pete Rios delivered a check for \$50,000 to the Copper Corridor Economic Development Coalition (CCEDC), on behalf of the Pinal County Board of Supervisors.

According to its website, the CCEDC is made up of the communities of the Copper Corridor from Oracle to Superior, Arizona. Its mission is to attract, create and retain quality jobs and businesses; to support community leadership and community events; to solicit funds and other resources to advance economic development in eastern Pinal and southern Gila counties,

Arizona.

In a post online the coalition states, "Your funding has helped us to improve the economic resilience of our region by: increasing tourism promotion, developing our regional food hub, leadership development and assisting low income residents access federal funding for home repairs."

A vast majority of the Copper Corridor is within Pinal County and has over 2,000 square miles and countless businesses. "This organization has helped the Copper Corridor grow small individual businesses and has worked hard to bring

ecotourism to the eastern end of the county. They help greatly in filling the infrastructure gap that exists," said Supervisor Pete Rios.

The Copper Corridor Economic Development Coalition will continue its mission and has already set goals for the 2020 calendar year.

Public Notice

REQUEST FOR QUOTE PUBLIC NOTICE

The Pinal County Board of Supervisors hereby invites vendors to submit proposals for the following:

RFQ- #193220

Housing Rehab – Cutler Rd, Winkelman

Sealed quotes shall be received at the Pinal County Finance/Purchasing Department, Bldg. "A", second floor, 31 North Pinal Street, PO Box 1348 Florence, AZ 85132 date stamped no later than **2:00 PM Arizona Time Thursday, January 30, 2020**, according to the Finance Department's time clock and will be publicly opened at **2:05 PM Arizona Time**. Late quotes will not be considered.

To obtain a proposal package, download them from our website at <http://www.pinalcountyaz.gov/Purchasing/Pages/CurrentSolicitations.aspx> or contact Carol Lang, Email: Carol.Lang@pinal.gov or (520) 866-6011.

The Pinal County Board of Supervisors reserves the right to accept or reject any part of any or all proposals as may be determined in the best interest of the County.

PINAL COUNTY FINANCE DEPARTMENT

Carol Lang Procurement Officer

PUBLICATION DATES:

Week of 12/23/2019

MINER, CBN, SUN Legal 12/25/19

(520) 385-2266

(520) 363-5554

CLASSIFIED



Buy Online: bit.ly/2kcmZaP

1. Automobile

DONATE YOUR CAR TO CHARITY. Receive maximum value of write off for your taxes. Running or not! All conditions accepted. Free pickup. Call for details. 866-932-4184 (AZCAN)

Call 520-385-2266 or
520-363-5554 to place your ad.

10. Business Services

DASCH IN Thrift Shoppe

520.336.8750

375 E. American Ave., Unit 1
Oracle, AZ

10. Business Services

**Connie's
Barber Shop**
896-3351
Hours 9-5
620 E. American Avenue #D Oracle, AZ

Oracle Electric

Residential, Commercial

Kevin Brandt, Owner

520.603.4800

ROC 198813 CR11

Licensed, Bonded, Insured

15. Furniture

For Sale Immediately:
Metal file cabinets – \$25-\$35 each;
Large counter with shelves – \$40;
Other desks – \$15 each;
Layout/light table – \$40;
Two-line phones.
Lots of odds & ends priced to sell.

Call James @ **480.620.5401**



10. Business Services

Color Copies

Why travel out of town
for color copies?
We can offer high
quality at competitive
prices.

8 1/2 x 11 – \$.85

8 1/2 x 14 – \$.95

11 x 17 – \$ 1.60

GLOSSY PAPER

AVAILABLE FOR PHOTOS.
JUST BRING US YOUR ORIGINALS &
YOU'LL BE AMAZED AT THE QUALITY.

Copper Basin News
300 Alden Rd., Kearny
620 363-5554

16. Financial Services

Over \$10K in debt? Be debt free in 24-48 months.
Pay a fraction of what you owe. A+ BBB rated.
Call National Debt Relief 866-541-6885. (AZCAN)

18. Fitness/Beauty

OXYGEN - Anytime. Anywhere. No tanks
to refill. No deliveries. The All-New Inogen
One G4 is only 2.8 pounds! FAA approved!
FREE info kit: 866-397-4003 (AZCAN)

20. Help Wanted

HEY, KIDS:

Need some

CASH?

NEEDED IMMEDIATELY!!
Copper Basin News

has a route opening in the
HAYDEN & WINKELMAN
AREA.

**Sell 50 papers make
\$10, and you get to
keep all the tips!!**

You must be able to turn
your money and unsold
papers weekly.

For More Information
Call James at
480-620-5401.

CONSTRUCTION

Continued from page 2

planned between Friday, Dec. 20, and Sunday, Jan. 5. Work will resume on Monday, Jan. 6, at 7 a.m. with guardrail replacement.

For more information, go to azdot.gov/PintoCreekBridge or azdot.gov/US60Superior

Drivers should proceed with caution, slow down and watch for construction personnel and equipment.

Schedules are subject to change based on weather and other unforeseen factors. For more information, please call the ADOT Bilingual Project Information Line at 855.712.8530 or go to azdot.gov/contact and select Projects from the drop-down menu. For real-time highway conditions statewide, visit ADOT's Traveler Information Site at www.az511.gov, follow ADOT on Twitter (@ArizonaDOT) or call 511, except while driving.

(520) 385-2266 & (520) 363-5554 Buy Online: bit.ly/2kcmZaP

CLASSIFIED

Deadline Friday 5 pm

**20. Help Wanted****20. Help Wanted****20. Help Wanted****45. Misc.****45. Misc.****80. Rentals**

**Ray Unified School District #3
Position Announcement**

Job Title: High School Head Baseball Coach

Supervisor: Athletic Director

Closing: Until Filled

Requirements: Experience coaching o playing assigned sport

Summary: Manage and supervise assigned athletic program. Establish an environment in which all athletes can gain self-esteem and develop a positive self-image. **Once Hired, the applicant must complete the following courses:** First Aid/AED/ CPR, Blood Borne Pathogen District Training, NFHS Sport Specific Certificate, NFHS Fundamentals of Coaching, NFHS Concussion Certificate, NFHS Heat Illness Prevention, NFHS Sudden Cardiac Arrest Certification, NFHS Bullying, Hazing and Inappropriate Behavior, Fingerprint Card / Background Check.

Applications can be picked up from Susann Hillman at the District Office Monday through Thursday 8AM-3:30PM.

Part Time Contract Work Available

Rebuild Superior, Inc., a Superior, Az. non-profit, has two part time contract positions available.

Administration Program Assistance, Housing Preservation Grant Program for housing rehabilitation in Superior.

Consultant Coordinator, administrative duties, managing processes of the Board of Directors, the organizational calendar for reports, required registrations as well as contracts and agreements with public and private funders. Background in community development helpful.

Both positions require excellent computer and organizational skills and significant education and/or work experience. Send cover letter with desired contract rate per hour and resume with three references including contact information, to: Tiffany Rowell, Rebuild Superior, Inc., PO Box 95, Superior, Az 85173 by January 10, 2020. Indicate which opportunity, or both, are of interest. For scopes of work please contact Karen LaFrance, klaf40@gmail.com or 602-809-3360.

Both positions are for approximately 6 months but may be extended.

The Superior Sun
is seeking carriers
for various
routes
in
Superior.



Call 480-620-5401.
Ask for James.

A PLACE FOR MOM has helped over a million families find senior living. Our trusted, local advisors help find solutions to your unique needs at no cost to you. Call 1-602-782-8835. (AzCAN)

BATHROOM RENOVATIONS. EASY, ONE DAY updates! We specialize in safe bathing. Grab bars, no slip flooring & seated showers. Call for a free in-home consultation: 855-669-5341 (AzCAN)

NEED NEW WINDOW TREATMENTS? Call Empire Today® to schedule a FREE in-home estimate on blinds & shades. Call Today! 844-247-3111 (AzCAN)

Get NFL Sunday Ticket FREE w/ DIRECTV Choice All-Included Package. \$59.99/month for 12 months. 185 Channels PLUS Thousands of Shows/Movies On Demand. FREE Genie HD DVR Upgrade. Call 1-844-244-7498 (AzCAN)

DISH Network \$59.99 For 190 Channels! Add High Speed Internet for ONLY \$19.95/month. Call Today for \$100 Gift Card! Best Value & Technology. FREE Installation. Call 1-855-722-2290 (some restrictions apply) (AzCAN)

Orlando + Daytona Beach Florida Vacation! Enjoy 7 Days and 6 Nights with Hertz, Enterprise or Alamo Car Rental Included - Only \$298.00. 12 months to use. Call Now! 877-671-0598. (24/7) (AzCAN)

INVENTORS - FREE INFORMATION PACKAGE. Have your product idea developed affordably by the Research & Development pros and presented to manufacturers. Call 1-833-881-0135 for a Free Idea Starter Guide. Submit your idea for a free consultation. (AzCAN)

NEED NEW FLOORING? Call Empire Today® to schedule a FREE in-home estimate on Carpeting & Flooring. Call Today! 877-591-3539 (AzCAN)

Dalton Realty
520-689-5201

Superior, Kearny & Top of the World Rentals

FOR RENT

HOMES: Two & Three Bedroom
with Carpet, Stove, Refrigerator
& Fenced. 385-2019

100. Real Estate**100. Real Estate****100. Real Estate**

Looking for a NEW home? *Many great properties to see.*

Call a Realtor today!

Amy WHATTON REALTY



PHONE: 928-812-2816
EMAIL: WHATTONA@GMAIL.COM

*Helping families find their
dream homes since 1986.*

SAN MANUEL

- **110 E. Avenue G** 2 or 3 Bdrm home on large corner lot. New roof, block wall, great room extended dining area, all appliances and low maintenance landscaping. \$159,900
- **REDUCED - 112 4th Ave.** 4 Bdrm 1 ba home on large, open lot. Remodeled kitchen and bath, ceramic tile flooring, includes appliance. Must see! \$93,000
- **608 Webb** 3 bdrm 1 bath. this spacious home has an enlarged master bedroom and living room, remodeled kitchen and bath with appliances. Fenced back yard with lots of storage and a workshop. Must see! \$81,900
- **REDUCED - 907 1st Ave.** 3 bdrm 1 3/4 ba home with detached garage. Backs to desert and has a brick fireplace in back. Wood look tile and ceramic tile flooring, stainless appliances. Fenced back yard. Must see! \$95,000
- **932 5th Ave.** 4 bdrm 2 bath on large corner lot. Remodeled home with ceramic tile flooring. Includes appliances. New upgrades, flooring, windows, doors and more! Must see! \$115,000

MAMMOTH

- **19931 S. Sterling** Beautiful Santa Fe style home. 3 Bdrm 3 baths with huge living room w. fireplace, large kitchen, family room w. fireplace, double car garage and 5 acres of beauty. Has own well. Must see! \$480,000

Amy Whatton Broker
(928) 812-2816



The Town of Superior is accepting applications for Streets Maintenance Employee. This position performs a variety of routine and semi-skilled tasks involving general maintenance of Town streets, facilities, equipment and grounds. This position requires a minimum of two (2) years' experience and/or training in maintenance of facilities, streets and grounds. Must possess a valid Arizona Driver's License and be able to pass a pre-employment Drug Test and Criminal History Check. A complete job description and application may be obtained from the Town Hall, 199 N. Lobb Ave, Superior, AZ. Deadline until filled. The Town of Superior is an EOE.

25. Instruction

Flexible Healthcare Career Training. Medical Billing and Coding program. Call Now for Info: 866-459-5480 (AzCAN)

Pharmacy Technician Training Programs From Ultimate Medical Academy Offer Quality Healthcare Education to Students 100% online. - Ultimate Medical Academy: 855-781-0908 (AzCAN)

GREAT SAVINGS AT SAVE MONEY MARKET



NEW YEAR'S SPECIALS



PRICES GOOD 12/25/19 THRU 1/7/20

Chuck Steaks

*Bone-in • Seasoned
Ready to Grill*

\$2.49/lb

Pork Chops

*Sirloin Cuts
Adovada Style Seasoned*

99¢/lb

Half Menudos

*Includes Extra Clean Tripe • Feet
Nixtamal • Pot Ready*

\$30

Chuck Roast

Blade Cut

\$1.99/lb

Chicken Nuggets & Patties

Fully Cooked

99¢/lb

Tamales (Ready Made)

*Just Like Mom's
Just Steam & Serve*

\$12

Taco Meat

Seasoned Diced Beef

\$2.99/lb

Beef T-Bone Steaks

Premium Selected

\$4.99/lb

Platter Shrimp

*Large Raw
2-lb Bags*

\$15

Chicken Breast

Boneless

\$1.69/lb

Pollo Asado

*Marinated Chicken
Grill Ready*

\$1.99/lb

Party Wings

*Raw Chicken Wings
5-lb Bags*

\$10

Pick up our 2-week ad flier for additional savings!

NEW LOW PRICES THROUGHOUT THE STORE!

420 W. Main St., Superior, AZ • 520-689-2265 • www.SaveMoneyMeats.com

